

Summary - a resolution authorizing reimbursement of prior expenditures from bond proceeds and calling a public hearing on the incurrence of medium-term obligations.

RESOLUTION NO. R-119-2004

A RESOLUTION SETTING FORTH THE INTENT OF THE CITY OF LAS VEGAS, NEVADA, TO REIMBURSE OUT OF BOND PROCEEDS THE COST OF A RECREATIONAL PROJECT; CALLING A HEARING ON THE INCURRENCE OF A MEDIUM TERM OBLIGATION FOR THAT PURPOSE; AND PROVIDING OTHER MATTERS PROPERLY RELATED THERETO.

WHEREAS, the City of Las Vegas in the County of Clark and State of Nevada (the “City,” the “County” and the “State,” respectively) is a political subdivision of the State duly organized and operating as a city under the provisions of Nevada Revised Statutes (“NRS”) chapter 268 and an act entitled “AN ACT incorporating the City of Las Vegas in Clark County, Nevada, under a charter; defining the boundaries thereof; and providing other matters properly relating thereto,” cited as chapter 517, Statutes of Nevada, 1983, as amended (the “Charter”); and

WHEREAS, pursuant to Sections 7.020 and 8.110 of the Charter, the City, acting through the City Council (the “Council” or the “Governing Body”) is authorized to borrow money for any municipal purpose and for such purpose may issue bonds or other securities, pursuant to Nevada Revised Statutes (“NRS”) ' 268.672 to 268.740, inclusive (the “City Bond Law”) to finance the cost to acquire, improve and equip a recreational project as defined in NRS ' 268.710 in the City (the “Project”); and

WHEREAS, the City desires to acquire, construct, equip and improve the Project; and

WHEREAS, the City Council of the City (the “Council”) expects to incur certain expenditures relating to the Project prior to obtaining permanent financing, and the City intends to reimburse itself for such prior expenditures with proceeds of one or more medium term obligations (the “Obligation”) issued in the maximum principal amount of \$20,000,000; and

WHEREAS, pursuant to the provisions of NRS 350.087 to 350.095, inclusive (the “Act”), the Council is required to publish a notice of intent before it incurs a medium-term obligation.

NOW, THEREFORE, BE IT RESOLVED BY THE CITY COUNCIL OF THE CITY OF LAS VEGAS, NEVADA:

Section 1. The City hereby declares its intent to reimburse the costs of the Project out of the Obligation. This is a declaration of official intent under ' 1.150-2 of the Regulations promulgated under the Internal Revenue Code of 1986, as amended.

Section 2. The Council hereby determines and declares that:

(a) The City intends to incur expenditures with respect to the Project prior to the incurrence of the Obligation and to reimburse those expenditures from the proceeds of the Obligation; and

(b) The payment of costs related to the Project and the reimbursement of such costs from the proceeds of the Obligation is consistent with the City's budgetary and financial circumstances as of the date of this Resolution. The City does not currently have moneys which are, nor does the City reasonably expect moneys to be, allocated on a long-term basis, reserved or otherwise available pursuant to the City's budget to pay the expenditures which the City intends to reimburse.

Section 3. A hearing is hereby authorized to be held before the City Council on the Obligation. Notice of intention to adopt a resolution authorizing the Obligation and of a hearing thereon shall be given by one publication in a newspaper of general circulation in the City at least 10 days before the hearing. Such Notice shall be in substantially the following form:

**NOTICE OF HEARING AND OF INTENTION TO
AUTHORIZE A MEDIUM TERM OBLIGATION BY THE
CITY OF LAS VEGAS, NEVADA**

NOTICE is hereby given that the City Council of the City of Las Vegas, Nevada (the "Council" and "City", respectively) will hold a public hearing at a regular meeting to be held on Wednesday, July 21, 2004 at the hour of 9:00 a.m. in the Council Chambers, Las Vegas City Hall Complex, 400 Stewart Avenue, Las Vegas, Nevada to act upon a resolution authorizing medium-term financing of the City in the maximum principal amount of \$20,000,000 to finance the cost to acquire, improve and equip a recreational project as defined in NRS Section 268.710 in the City by the issuance of the City's medium-term obligations.

The loan is not proposed to be repaid in whole or in part by the levy of a tax exempt from the limitations on taxes ad valorem, but is to be repaid from legally available funds of the City, including, without limitation, monies in the City's Special Revenue Fund received from the Las Vegas Convention and Visitors Authority, estimated to range from \$2,300,000 and \$2,700,000 per year for a period not to exceed 10 years.

The form of the resolution authorizing such medium-term financing, to be considered by the Council after such hearing and other information concerning such medium-term obligation and the purpose for which it is proposed to be used, may be examined in the office of the City Clerk, City Hall Complex, 400 Stewart Avenue, Las Vegas, Nevada. All persons are invited to attend and to be heard regarding the proposed action. Prior to the hearing, written comments may be filed with the City Clerk at the aforementioned address.

Publication Date: July 10, 2004.

/s/ Barbara Jo Ronemus
City Clerk

Section 4. The officers of the City be, and they hereby are, authorized and directed to take all action necessary or appropriate to effectuate the provisions of this Resolution.

Section 5. All resolutions, or parts thereof, in conflict herewith are hereby repealed to the extent only of such inconsistency. This repealer shall not be constructed to revive any resolution or part of any resolution heretofore repealed.

Section 6. If any section, paragraph, clause, or provision of this Resolution shall for any reason be held to be invalid or unenforceable, the invalidity or unenforceability of such section, paragraph, clause, or provision shall in no way affect any remaining provisions of this Resolution.

Section 7. This Resolution shall take effect immediately upon its passage and adoption.


PASSED, ADOPTED AND APPROVED this July 7, 2004.

(SEAL)




Mayor

Attest:



City Clerk

Approved as to Form:



Madeline J. Diekmann-Dilicco

be held, and at least three (3) other separate, prominent places within the jurisdiction of the Council, to wit:

i) Court Clerk's Office Bulletin Board
City Hall Plaza
Las Vegas, Nevada;

(ii) City Hall Plaza
City Clerk's Bulletin Board, 2nd Floor Skybridge
Las Vegas, Nevada;

(iii) Las Vegas Library
833 Las Vegas Boulevard North
Las Vegas, Nevada;

(iv) Clark County Government Center
500 S. Grand Central Parkway
Las Vegas, Nevada; and

(v) Grant Sawyer Building
555 E. Washington Avenue
Las Vegas, Nevada.

(b) By mailing a copy of the notice to each person, if any, who has requested notice of the meetings of the Council in the same manner in which notice is required to be mailed to a member of the Council. Such notice was delivered to the postal service no later than 9:00 a.m. on the third working day prior to the meeting.

5. Upon request, the Council provides at no charge, at least one copy of the agenda for its public meetings, any proposed ordinance or regulation which will be discussed at the public meeting, and any other supporting materials provided to the Council for an item on the agenda, except for certain confidential materials and materials pertaining to closed meetings, as provided by law.

6. A copy of the notice of the meeting was posted on the City's website no later than 9:00 a.m. on the third working day prior to the meeting.

7. A copy of such notice so given of the meeting of the Council on July 7, 2004 is attached to this certificate as Exhibit "A".

IN WITNESS WHEREOF, I have hereunto set my hand on this July 7, 2004.

(SEAL)



City Clerk

EXHIBIT "A"

(Attach Copy of Notice of Meeting)

CITY COUNCIL AGENDA

JULY 7, 2004

TABLE OF CONTENTS

Ceremonial Matters	Pg 1
Business Items	Pg 2

CONSENT		DISCUSSION	
Administrative Services	Pg 2	Administrative	Pg 7
Business Development	Pg 2	City Attorney	Pg 7
Detention & Enforcement Department	Pg 2	Finance & Business Services	Pg 8
Finance & Business Services	Pg 2 – 4	Leisure Services Department	Pg 8
Fire and Rescue	Pg 4	Neighborhood Services Department	Pg 8
Human Resources Department	Pg 4	Boards & Commissions	Pg 8 – 9
Municipal Court	Pg 4	Recommending Committee Reports <i>(Bills eligible for adoption at this meeting)</i>	Pg 9
Public Works Department	Pg 4 – 6	Recommending Committee Reports <i>(Bills eligible for adoption at a later meeting)</i>	Pg 9
Resolutions	Pg 6 – 7	New Bills	Pg 9
Real Estate Committee	Pg 7		

AFTERNOON

Afternoon Session	Pg 10
Hearings	Pg 10
Planning & Development	Pg 10 – 21
Addendum <i>(Item heard by Department)</i>	Pg 21
Citizens Participation	Pg 21



CITY COUNCIL AGENDA

COUNCIL CHAMBERS • 400 STEWART AVENUE • PHONE 229-6011

CITY OF LAS VEGAS INTERNET ADDRESS: <http://www.lasvegasnevada.gov>

OSCAR B. GOODMAN, MAYOR (At-Large) • COUNCILMAN GARY REESE, MAYOR PRO TEM (Ward 3)

COUNCILMEMBERS: LARRY BROWN (Ward 4), VACANT (Ward 2),

LAWRENCE WEEKLY (Ward 5), MICHAEL MACK (Ward 6), JANET MONCRIEF (Ward 1)

Facilities are provided throughout City Hall for the convenience of persons with disabilities. For meetings held in the Council Chambers, sound equipment is available for persons with hearing impairments. If you need an accommodation to attend and participate in this meeting, please call the City Clerk's office at 229-6311 and advise of your need at least 48 hours in advance of the meeting. The City's TDD number is 386-9108.

JULY 7, 2004

**Morning Session begins at 9:00 a.m.
Afternoon Session begins at 1:00 p.m.**

ALL ITEMS ON THIS AGENDA ARE SCHEDULED FOR ACTION UNLESS SPECIFICALLY NOTED OTHERWISE.

THESE PROCEEDINGS ARE BEING PRESENTED LIVE ON KCLV, CABLE CHANNEL 2, AND ARE CLOSED CAPTIONED FOR OUR HEARING IMPAIRED VIEWERS. THE COUNCIL MEETING, AS WELL AS ALL OTHER KCLV PROGRAMMING, CAN BE VIEWED ON THE INTERNET AT www.kclv.tv. THE PROCEEDINGS WILL BE REBROADCAST ON KCLV CHANNEL 2 AND THE WEB THE WEDNESDAY OF THE MEETING AT 8:00 PM, AND ALSO ON FRIDAY AT 4:00 AM, SATURDAY AT 7:00 PM, SUNDAY AT 7:00 AM AND THE FOLLOWING MONDAY AT 1:00 PM.

DUPLICATE AUDIO TAPES MAY BE AVAILABLE AT A COST OF \$3.00 PER TAPE AND DUPLICATE VIDEO TAPES MAY BE AVAILABLE AT A COST OF \$5.00 PER TAPE THROUGH THE CITY CLERK'S OFFICE.

NOTE: CELLULAR PHONES ARE TO BE TURNED OFF DURING THE COUNCIL MEETING.

CEREMONIAL MATTERS

- CALL TO ORDER
- ANNOUNCEMENT RE: COMPLIANCE WITH OPEN MEETING LAW
- INVOCATION - REVEREND MARY BREDLAU – PALM MORTUARY
- PLEDGE OF ALLEGIANCE
- OATH OF OFFICE ADMINISTERED TO ELECTED OFFICIAL – Councilman, Ward 2
- RECOGNITION OF THE CITIZEN OF THE MONTH
- RECOGNITION OF FLASH FLOOD AWARENESS MONTH
- RECOGNITION OF SPEEDWAY CHILDREN'S CHARITIES
- RECOGNITION OF NATIONAL PARKS AND RECREATION MONTH

BUSINESS ITEMS

1. Any items from the morning session that the Council, staff and/or the applicant wish to be stricken or held in abeyance to a future meeting may be brought forward and acted upon at this time
2. Approval of the Final Minutes by reference of the Regular City Council Meeting of May 5, 2004

CONSENT AGENDA

MATTERS LISTED ON THE CONSENT AGENDA ARE CONSIDERED TO BE ROUTINE AND HAVE BEEN RECOMMENDED FOR APPROVAL BY THE SUBMITTING DEPARTMENTS. ALL ITEMS ON THE CONSENT AGENDA MAY BE APPROVED IN A SINGLE MOTION. HOWEVER, IF A COUNCIL MEMBER SO REQUESTS, ANY CONSENT ITEM MAY BE MOVED TO THE DISCUSSION PORTION OF THE AGENDA AND OTHER ACTION, INCLUDING POSTPONEMENT OR DENIAL OF THE ITEM, MAY TAKE PLACE.

ADMINISTRATIVE SERVICES - CONSENT

3. Approval of an extension to the Amendment to the Interlocal Agreement with Clark County, Henderson, North Las Vegas, Boulder City and the City of Las Vegas to provide funds for the Community Triage Center (\$72,316 - General Fund)

BUSINESS DEVELOPMENT - CONSENT

4. Approval of the renewal of the Interlocal Contract between the City of Las Vegas and Clark County for the period 7/1/2004 - 6/30/2005 to provide Yucca Mountain monitoring funds to the City of Las Vegas in the amount of \$40,000 - All Wards

DETENTION & ENFORCEMENT DEPARTMENT - CONSENT

5. Approval to accept grant funds in the amount of \$55,835 from the U.S. Department of Justice, Bureau of Justice Assistance under the State Criminal Alien Assistance Program (SCAAP), as reimbursement of monies used to house Immigration and Customs Enforcement (ICE) inmates

FINANCE & BUSINESS SERVICES DEPARTMENT - CONSENT

6. Approval of Service and Material Checks/Payroll Checks/Wire Transfers/Other Checks and Investments
7. Approval to transfer \$111,000 in funding from the Fort Apache/Elkhorn Park project to the Patriot Park Lighted Tennis Court project (Parks and Leisure Activities Capital Projects Fund) - Ward 6 (Mack)
8. Approval of the City of Las Vegas Debt Management Policy and Indebtedness Report as of June 30, 2004
9. Approval of a Special Event License for Miguel Garcia, Location: East Las Vegas Community Center, 250 North Eastern Avenue, Date: July 17, 2004, Type: Special Event Beer/Wine, Event: Wedding Reception, Responsible Person in Charge: Raul T. Basave - Ward 3 (Reese)
10. Approval of a Special Event License for Dinos Lounge, Location: Funk House-Arts District, 1228 South Casino Center Boulevard, Dates: August 6, 2004 and September 14, 2004, Type: Special Event Beer/Wine/Cooler, Event: First Friday, Responsible Person in Charge: Kristin Bartolo - Ward 1 (Moncrief)

FINANCE & BUSINESS SERVICES DEPARTMENT - CONSENT

11. Approval of a new Restricted Gaming License for 5 slots subject to confirmation of approval by the Nevada Gaming Commission, Shaista Yusof, dba 7-Eleven Food Store #20379D, 2416 Stewart Avenue, Shaista Yusof, Franchise Mgr - Ward 3 (Reese)
12. Approval of a Slot Operator Space Lease Location Restricted Gaming License for 7 slots subject to confirmation of approval by the Nevada Gaming Commission, Westronics, db at Mario's Westside Market, 1960 Martin L. King Boulevard - Ward 5 (Weekly)
13. Approval of Change of Location for a Slot Route Operator License, Sunset Coin, Inc., dba Sunset Coin, Inc., From: 740 South Decatur Boulevard, To: 5085 West Sahara Avenue, Suite 132, Bruce Becker, Dir, Pres, Ernest Becker, IV, Dir, VP, Barry Becker, Dir, Secy, Ernest Becker, III, Dir, Treas, Becker Gaming, Inc., 100% - County
14. Approval of a new Locksmith License, Marvin Rosen, dba Lo-Kost Lock & Key, 2525 Bottle Palm Court, Marvin Rosen, 100% - Ward 5 (Weekly)
15. Approval of Change of Location for a Massage Establishment License subject to the provisions of the planning codes, Scott Zelensky, dba Pro Active Health Therapeutic Services, From: 7135 West Ann Road, Suite 110, To: 7473 West Lake Mead Boulevard, Suite 100, #119, Scott D. Zelensky, 100% - Ward 4 (Brown)
16. Approval of award of Bid No. 040149-TG, Annual Requirements Contract for Video Detection Systems - Department of Public Works - Award recommended to: PHOENIX HIGHWAY PRODUCTS, INC. (Estimated annual amount of \$1,200,000 - General Fund)
17. Approval of issuance of a purchase order for seventeen (17) 2004 CNG Bi-Fueled Pick-up Trucks - Department of Field Operations - Award recommended to: FRIENDLY FORD (\$369,157 - Automotive Operations Internal Service Fund)
18. Approval of revision to purchase order 220558 for an annual requirements contract for AC Pavement Reconstruction - Department Field Operations - Award to: SOUTHERN NEVADA PAVING, INC. (\$300,000 - Public Works Capital Projects Fund) - All Wards
19. Approval of award of Bid No. 04.15341.08-LED, Patriot Park Tennis Court Addition and Park Signage, 4050 Thom Blvd., and the construction conflicts and contingency reserve set by Finance and Business Services - Department of Public Works - Award recommended to: CG&B ENTERPRISES, INC. (\$211,023 - Parks and Leisure Activities Capital Projects Fund) - Ward 6 (Mack)
20. Approval of revision to purchase order 220562 for an annual requirements contract for Slurry Seal - Department of Field Operations - Award to: INTERMOUNTAIN SLURRY SEAL, INC. (\$200,000 - Public Works Capital Projects Fund) - All Wards
21. Approval of Modification No. 1 to Contract No. 040120, Consulting Services Contract Northwest Regional Open Space Plan - Department of Planning and Development - Award to: GREENWAYS, INC. (\$144,920 - Parks and Leisure Activities Capital Projects Fund)
22. Approval of award of Bid No. 040339-DAR, 72" Front Flail Deck Riding Mower - Department of Field Operations - Award recommended to: RHINO'S TURF EQUIPMENT (\$72,600 - Automotive Operations Internal Service Fund)
23. Approval of rejection of bid and award of Bid No. 040330-DAR, Scrubber/Sweeper with Trailer - Department of Field Operations - Award recommended to: H & E EQUIPMENT (\$46,493.75 - Automotive Operations Internal Service Fund)
24. Approval of issuance of a purchase order for an annual requirements contract for MacIntosh Computers - Department of Information Technologies - Award recommended to: APPLE COMPUTER, INC. (Estimated annual amount of \$30,000 - Computer Services Internal Service Fund)
25. Approval of issuance of a purchase order for an annual requirements contract for an Automatic Location Identification Service - Department of Fire and Rescue - Award recommended to: SPRINT (Estimated annual amount of \$29,000 - Fire Communication Internal Service Fund)

FINANCE & BUSINESS SERVICES DEPARTMENT - CONSENT

26. Approval of award of Bid No. 040274-DAR, Demolition of City Hall Jail, 400 Stewart Ave. and approve the construction conflicts and contingency reserve set by Finance and Business Services - Department of Field Operations - Award recommended to: C & W ENTERPRISES, INC. (\$28,000 - City Facilities Capital Projects Fund) - Ward 5 (Weekly)

FIRE AND RESCUE DEPARTMENT - CONSENT

27. Approval of an Interlocal Agreement between the City of Las Vegas and the County of Clark for the pass-through of \$4,905 grant funding for hazardous material training equipment for firefighters - All Wards
28. Approval of an Interlocal Contract between the Department of Public Safety and Las Vegas Fire & Rescue to allow our Arson/Bomb Unit access to the Nevada Criminal Justice Information System - All Wards

HUMAN RESOURCES DEPARTMENT - CONSENT

29. Approval of City's property damage fire insurance policy on buildings, contents, outside equipment, boiler and machinery for FY2005 with Marsh USA, Inc. (\$251,019 - Self-insurance Liability Trust Fund)

MUNICIPAL COURT - CONSENT

30. Approval of annual purchase order for court appointed conflict of interest defense counsel representative services for Municipal Court (Annual aggregate amount of \$29,110 - General Fund)

PUBLIC WORKS DEPARTMENT - CONSENT

31. Approval of Eighth Supplemental Interlocal Contract LAS.09.L.98 - Freeway Channel System - Alta Drive to Sahara Avenue between the City of Las Vegas and the Clark County Regional Flood Control District to reduce funding (\$450,000 reduction - Clark County Regional Flood Control District) - Wards 1, 3 and 5 (Moncrief, Reese and Weekly)
32. Approval of Fourth Supplemental Interlocal Contract LAS.17.D.04 for construction of the Las Vegas Wash - Rancho Drive System (Carey/Lake Mead Detention Basin to Peak Drive) between the City of Las Vegas and the Clark County Regional Flood Control District to reduce funding (\$441,000 reduction - Clark County Regional Flood Control District) - Ward 5 (Weekly)
33. Approval of Fourth Supplemental Participation Contract LAS.16.B.99 - Rancho Road System/Centennial Parkway to Rancho Detention Basin (US 95 Channel) between the City of Las Vegas and the Clark County Regional Flood Control District to reduce funding (\$600,000 reduction - Clark County Regional Flood Control District) - Ward 5 (Weekly)
34. Approval of First Supplemental Interlocal Contract LAS.09.T.04 - Freeway Channel, Charleston Lateral between the City of Las Vegas and the Clark County Regional Flood Control District to increase total project funding (\$420,000 - Clark County Regional Flood Control District) - Wards 1 and 2 (Moncrief and Vacant)
35. Approval of Second Supplemental Interlocal Contract LAS.10.T.02 for construction of Gowan North System Phase III (Alexander Road to Lone Mountain Road) between the City of Las Vegas and the Clark County Regional Flood Control District to increase total project funding (\$1,571,000 - Clark County Regional Flood Control District) - Ward 4 (Brown)
36. Approval of Interlocal Contract #470 - Summerlin Parkway, I-215 to US-95 between the City of Las Vegas and the Regional Transportation Commission to design, purchase right-of-way, perform construction inspection and construct roadway improvements (\$13,200,000 - Regional Transportation Commission) - Wards 2 and 4 (Vacant and Brown)
37. Approval of Fourth Supplemental Interlocal Contract LAS.16.C.99 - Rancho Road System, Centennial Parkway to Rancho Detention Basin between the City of Las Vegas and the Clark County Regional Flood Control District to extend the date of completion - Ward 6 (Mack)

PUBLIC WORKS DEPARTMENT - CONSENT

38. Approval of Interlocal Contract LLD.09.A.04 for Local Drainage Improvements in Bruce Street Storm Drain between the City of Las Vegas and the Clark County Regional Flood Control District (\$295,700 - Clark County Regional Flood Control District) - Ward 3 (Reese)
39. Approval of an Interlocal Contract for Local Drainage Improvements in Brush Street Storm Drain (LLD.12.A.04) between the City of Las Vegas and the Clark County Regional Flood Control District (\$187,500 - Clark County Regional Flood Control District) - Ward 1 (Moncrief)
40. Approval of a First Supplemental Interlocal Contract for Annual Maintenance Work Program for Fiscal Year 2003-2004 between the City of Las Vegas and the Clark County Regional Flood Control District (\$200,000 - Clark County Regional Flood Control District) - All Wards
41. Approval of an Interlocal Contract for Annual Maintenance Work Program for Fiscal Year 2004-2005 between the City of Las Vegas and the Clark County Regional Flood Control District (\$1,403,000 - Clark County Regional Flood Control District) - All Wards
42. Approval of First Supplemental Interlocal Contract #469a - Elkhorn Road Overpass at US-95 between the City of Las Vegas and the Regional Transportation Commission (\$260,000 - Regional Transportation Commission) - Ward 6 (Mack)
43. Approval of Interlocal Contract #472 - Arterial ITS Interconnect Conduit Project for Fiscal Year 2005 between the City of Las Vegas and the Regional Transportation Commission (\$963,000 - Regional Transportation Commission) - All Wards
44. Approval of Interlocal Contract #474 - Arterial Restoration and Preservation Projects for Fiscal Year 2005 between the City of Las Vegas and the Regional Transportation Commission (\$4,081,000 - Regional Transportation Commission) - All Wards
45. Approval of Interlocal Contract #475 - Martin L. King Boulevard/Palomino Lane to Carey Avenue between the City of Las Vegas and the Regional Transportation Commission (\$2,825,000 - Regional Transportation Commission) - Ward 5 (Weekly)
46. Approval of Interlocal Agreement #109362 with the Las Vegas Valley Water District for construction and funding of water facilities as part of the Durango Drive Improvement Project - Centennial Parkway to Tropical Parkway - Ward 6 (Mack)
47. Approval of a Non-Refundable Contribution in Aid of Construction Agreement with Nevada Power Company for utility relocation work on the Holmby Channel Drainage Improvement Project located in Holmby Avenue between Monte Cristo Way and Rainbow Boulevard (\$13,431 - City of Las Vegas Nominal Drainage Fund/\$13,431 Clark County Regional Flood Control District) - Ward 1 (Moncrief)
48. Approval of a Professional Services Agreement with Kleinfelder Inc. for Materials Testing and Inspection Services on the Anasazi Overpass at Summerlin Parkway Project (\$270,000 - Regional Transportation Commission) - Ward 2 (Vacant)
49. Approval of a Dedication from the City of Las Vegas for a portion of the Southwest Quarter of Section 25, Township 20 South, Range 60 East, Mount Diablo Meridian, for rights-of-way located on the north side of Silver Sky Drive approximately 630 feet west of Cimarron Road, APN 138-28-401-014 - Ward 2 (Vacant)
50. Approval to file a Right-of-Way Grant with the Bureau of Land Management for roadway, sanitary sewer, drainage and streetscape amenity purposes on portions of land lying within the Southeast Quarter of Section 11, the East Half of Sections 14 and 23, the Northwest Quarter of Section 25 and the Northeast Quarter of Section 26, Township 19 South, Range 59 East, Mount Diablo Meridian, generally located along the west side of the Puli Road alignment between the Centennial Parkway alignment and the Grand Teton Drive alignment, and the south side of the Centennial Parkway alignment east of the Puli Road alignment, APNs 126-11-000-001, 126-14-000-001, 126-23-000-001, 126-25-201-001 and 126-26-000-001 - County

PUBLIC WORKS DEPARTMENT - CONSENT

51. Approval to file a Right-of-Way Grant with the Bureau of Land Management for roadway, sanitary sewer, drainage and streetscape amenity purposes on portions of land lying within the Northeast Quarter of Section 1, Township 20 South, Range 59 East, Mount Diablo Meridian, generally located south of the Lone Mountain Road alignment, east of the Barden Road alignment, APN 137-01-501-001 – County
52. Approval of a Relocation and Settlement Agreement with Viacom Outdoor, Inc. for relocating a billboard sign in conflict with the Elkhorn/US95 Overpass project (\$50,000 - Regional Transportation Commission) - Ward 6 (Mack)
53. Approval of Amendment No. 2 to Highway Agreement No. P285-99-010 with the Nevada Department of Transportation for the design, right-of-way acquisition, construction and construction management of the Elkhorn Road Grade Separation (Overpass) Project over US 95 (\$7,578,947.37 - Federal Highway Administration, Nevada Department of Transportation, and Surface Transportation Program Funds in the Regional Transportation Commission Transportation Improvement Program) - Ward 6 (Mack)
54. Approval of an Encroachment Request from Tetra Tech, Incorporated, on behalf of Kimball Hill Homes Nevada, Incorporated, owner (Tee Pee Lane between Deer Springs Way and Bath Drive) - Ward 6 (Mack)
55. Approval of an Encroachment Request from EN Engineering on behalf of Wal-Mart Stores, Incorporated, owner (Lake Mead Boulevard west of Jones Boulevard) - Ward 6 (Mack)
56. Approval of a Sewer Connection and Interlocal Contract with Clark County Water Reclamation District - David Alan Guerra and Kaori S. Guerra, owners (west of Tenaya Way, south of Haley Avenue, APN 125-22-203-007) - County (near Ward 6 - Mack)
57. Approval of a Sewer Connection and Interlocal Contract with Clark County Water Reclamation District - Thomas M. Champion and Kathleen Champion, owners (northeast corner of Pioneer Road and Elkhorn Road, APN 125-15-404-011) - County (near Ward 6 - Mack)
58. Approval of a Sewer Connection and Interlocal Contract with Clark County Water Reclamation District - Anthony H. Emin and Cathy Emin, owners (southeast corner of Red Coach Avenue and Campbell Road, APN 138-05-202-001) - County (near Ward 4 - Brown)
59. Approval of a First Amendment to a Professional Services Agreement with Lucchesi Galati Associates Architects, Inc. for additional design services for Centennial Hills Leisure Center located at Buffalo Drive and Deer Springs Way (\$435,000 - 1999 Recreation Bonds and Deer Springs Park Phase II Fund Balance Carryover) - Ward 6 (Mack)
60. Approval of Amendment No. 2 to Consultant Agreement with HDR, Inc. to provide engineering and construction services to improve security, support operations and optimize the existing plant processes at the Water Pollution Control Facility (WPCF) (\$2,672,177 - Sanitation Fund) – County

RESOLUTIONS - CONSENT

61. R-111-2004 - Approval of a Resolution directing the City Treasurer to prepare the Forty-Third Assessment Lien Apportionment Report for Special Improvement District No. 404 Summerlin Area (Levy Assessments) - Ward 2 (Vacant)
62. R-112-2004 - Approval of a Resolution approving the Forty-Third Assessment Lien Apportionment Report for Special Improvement District No. 404 Summerlin Area (Levy Assessments) - Ward 2 (Vacant)
63. R-113-2004 - Approval of a Resolution directing the City Treasurer to prepare the Sixty-Second Assessment Lien Apportionment Report for Special Improvement District No. 808 - Summerlin Area (Levy Assessments) - Ward 2 (Vacant)
64. R-114-2004 - Approval of a Resolution approving the Sixty-Second Assessment Lien Apportionment Report for Special Improvement District No. 808 - Summerlin Area (Levy Assessments) - Ward 2 (Vacant)

RESOLUTIONS - CONSENT

65. R-115-2004 - Approval of a Resolution Awarding Bid for Special Improvement District No. 1502 - Grand Montecito Parkway (Centennial Parkway to Elkhorn Road) (\$3,324,818.11 - Capital Projects Fund/Special Assessments) - Ward 6 (Mack)
66. R-116-2004 - Approval of a Resolution Making Provisional Order and Directing that Notice of Public Hearing thereon be given for Special Improvement District No. 1505 - Sierra Oeste Neighborhood Streetlights - Ward 6 (Mack)
67. R-117-2004 - Approval of a Resolution Amending Schedule 25-II, 35 MPH Speed Limits, and Schedule 25-IV, 45 MPH Speed Limits, to Change the Speed Limit on Durango Drive between Tropical Parkway and Oso Blanca Road from 35 MPH to 45 MPH - Ward 6 (Mack)
68. R-118-2004 - Approval of a Resolution Amending Schedule 25-II, 35 MPH Speed Limits, and Schedule 25-IV, 45 MPH Speed Limits, to Change the Speed Limit on Alexander Road from 750 Feet West of Buffalo Drive to Buffalo Drive from 35 MPH to 45 MPH - Ward 4 (Brown)
69. R-119-2004 - Approval of a resolution authorizing reimbursement of prior expenditures from bond proceeds and calling a public hearing on the incurrence of medium-term obligations for a recreational project (Centennial Hills Park) not to exceed \$20,000,000 - Ward 6 (Mack)
70. R-120-2004 - Approval of a Resolution establishing the interest rate on the assessments in the City of Las Vegas, Nevada Special Improvement District No. 1481 El Capitan Way (Centennial Parkway to US 95) - Ward 6 (Mack)

REAL ESTATE COMMITTEE – CONSENT

71. Approval of a Memorandum of Understanding between the City of Las Vegas, Office District Parking I, Inc., and the Las Vegas Valley Water District regarding the donation of a historic railroad cottage currently located at 604 South Fourth Street (not to exceed \$35,000 – Industrial Development Special Revenue Fund) - Ward 1 (Moncrief)
72. Approval of a Communications Systems Right-of-Way Easement Deed between the City of Las Vegas and Central Telephone Company d/b/a Sprint located at 2901 Harris Avenue, APN 139-25-303-015 - Ward 3 (Reese)
73. Approval of an Easement and Rights-of-Way between the City of Las Vegas and Clark County Reclamation District for the purpose of a 20 foot public sewer easement located near the Las Vegas Wash, APN 161-15-702-001 - County (near Ward 3 - Reese)

DISCUSSION / ACTION ITEMS

ADMINISTRATIVE - DISCUSSION

74. Discussion and possible action regarding a Memorandum of Understanding amongst the City of Las Vegas, City of Las Vegas Redevelopment Agency, J.A. Tiberti Construction Co., Inc. and Kittrell Garlock and Associates, Architects, AIA, Ltd. for the preparation of a Proposal to develop a Metro Building facility on the Courthouse Property, APN 139-34-210-047 - Ward 1 (Moncrief) (NOTE: This item is a related item to Redevelopment Agency Agenda Item #2)

CITY ATTORNEY - DISCUSSION

75. Discussion and possible action regarding the Professional Services Agreement with Frederick P. Kessler for redistricting (\$30,000 plus direct expenses - General Fund)
76. Discussion and possible action on Appeal of Work Card Denial: Carlos Rodriguez, 320 Kane Avenue, Las Vegas, Nevada 89110

FINANCE & BUSINESS SERVICES DEPARTMENT - DISCUSSION

77. ABEYANCE ITEM - Discussion and possible action regarding a Six Month Review of a Massage Establishment License, Cathay Massage, Inc., dba Cathay Massage, Inc., 7450 West Cheyenne Avenue, Suite 113, Chen H. Liu, Dir, Pres, Secy, Treas, 100% - Ward 4 (Brown)
78. Discussion and possible action regarding Temporary Approval of a new Beer/Wine/Cooler Off-sale License subject to the provisions of the fire codes and Health Dept. regulations, Nameer I. Kalandos, dba MIC Market, 5000 West Charleston Boulevard, Suite 7, Nameer I. Kalandos, 100% - Ward 1 (Moncrief)
79. Discussion and possible action regarding Temporary Approval of a new Banquet Facility License subject to the provisions of the fire codes and Health Dept. regulations, Ruben V. Gonzalez, DDS, Inc., dba La Hacienda, 1072 North Rancho Drive, Ruben V. Gonzalez, Dir, Pres, Secy, Treas, 100% - Ward 5 (Weekly)
80. Discussion and possible action regarding Temporary Approval of a new Tavern-Limited License subject to the provisions of the planning and fire codes and Health Dept. regulations and Liquor Control conditions for a Tavern-Limited License, Take 1, Inc., dba Take 1, Inc., 707 Fremont Street, John V. Ardito, Dir, Secy, Treas, 95%, Gary Sax, Pres, 5% (NOTE: Item to be heard in the afternoon session in conjunction with Item #159 - SUP-4366) - Ward 5 (Weekly)
81. Discussion and possible action regarding Temporary Approval of a new Beer/Wine/Cooler On-sale License subject to the provisions of the fire codes and Health Dept. regulations, Mimis Cafe (a Nevada Corporation) dba Mimis Cafe, 6760 North Durango Drive, Thomas M. Simms, Dir, CEO, 16.17%, Russell W. Bendel, Dir, Pres, Edward T. Bartholemy, Dir, Treas, James C. Stiefel, Secy - Ward 6 (Mack)
82. Discussion and possible action regarding Temporary Approval of new Gift Shop Limited Licenses subject to the provisions of the planning and fire codes and Health Dept. regulations, The Marshall Retail Group, LLC, dba: The News Stand, 129 Fremont Street; The Gift Shop, 129 Fremont Street, Todd Marshall, CEO, Michael C. Wilkins, Pres, COO, Mmbr, 7.816%, Willie E. Woods, Jr. Secy, ICV Marshall Holding, Inc., Mmbr, 55.112%, Willie E. Woods, Jr., Dir, Pres, Treas, Tarrus L. Richardson, Dir, VP, Secy, The Todd Marshall Trust, Mmbr, 34.881%, Todd Marshall, Trustee - Ward 1 (Moncrief)
83. Discussion and possible action regarding a new Massage Establishment License subject to the provisions of the planning and fire codes, Mark Fisher, dba Massage Pro, 7455 West Washington Avenue, Suite 205, Mark Fisher, 100% (NOTE: Item to be heard in the afternoon session in conjunction with Item #157 - SUP-4313) - Ward 2 (Vacant)

LEISURE SERVICES DEPARTMENT - DISCUSSION

84. Discussion and possible action on naming a park located at Whispering Sands and Bradley Road - Ward 6 (Mack)

NEIGHBORHOOD SERVICES DEPARTMENT - DISCUSSION

85. Discussion and possible action on the Neighborhood Partners Fund (NPF) Board recommendations to allocate \$75,000 for 18 neighborhood projects - All Wards
86. Report and possible action on the status of the EVOLVE employment services program funded by the Department of Labor and Southern Nevada Workforce Investment Board - All Wards

BOARDS & COMMISSIONS - DISCUSSION

87. SENIOR CITIZEN LAW PROJECT ADVISORY BOARD – Mae Kipnis, Term Expiration 7-5-2004; Valerie P. Adair, Term Expiration 7-19-2004
88. AUDIT OVERSIGHT COMMITTEE – Councilman Larry Brown, Term Expiration 7-3-2004
89. CHILD CARE LICENSING BOARD – Steven J. Greco, Term Expiration 6-2005 (Resigned)

BOARDS & COMMISSIONS - DISCUSSION

90. PLANNING COMMISSION – Ric Truesdell, Term Expiration 6-2007 (Resigned)

RECOMMENDING COMMITTEE REPORTS - DISCUSSION

BILLS ELIGIBLE FOR ADOPTION AT THIS MEETING

91. Bill No. 2004-44 – Annexation No. ANX-4129 – Property location: On the southwest corner of Bronco Street and Peak Drive; Petitioned by: SF Investments, LLC; Acreage: 2.35 acres; Zoned: R-E (County zoning), U (R) (City equivalent). Sponsored by: Councilman Michael Mack
92. Bill No. 2004-45 – Establishes restrictions on the use and possession of electronic stun devices. Sponsored by: Councilman Gary Reese
93. Bill No. 2004-46 – Increases the salaries of the Municipal Court judges. Sponsored by: Mayor Oscar B. Goodman (Annual amount \$71,063.73 – General Fund)

BILLS ELIGIBLE FOR ADOPTION AT A LATER MEETING

THERE IS NO PUBLIC COMMENT ON THESE ITEMS AND NO ACTION WILL BE TAKEN BY THE COUNCIL AT THIS MEETING, EXCEPT THOSE ITEMS WHICH MAY BE STRICKEN OR TABLED. PUBLIC TESTIMONY TAKES PLACE AT THE RECOMMENDING COMMITTEE MEETING HELD FOR THAT PURPOSE.

94. Bill No. 2004-43 – Ordinance Creating Special Improvement District No. 1490 - Tenaya Way (Northern Beltway to Elkhorn Road) Sponsored by: Step Requirement

NEW BILLS

THERE IS NO PUBLIC COMMENT ON THESE ITEMS. NEW BILLS ARE READ INTO THE RECORD AND REFERRED TO RECOMMENDING COMMITTEE FOR A SEPARATE HEARING TO RECEIVE PUBLIC TESTIMONY BEFORE ACTION BY THE COUNCIL AT A LATER MEETING. EXCEPTION: EMERGENCY BILLS OR THOSE ITEMS TO BE STRICKEN OR TABLED.

95. Bill No. 2004-47 – Annexation No. ANX-4245 – Property location: On the south side of Grand Teton Drive, 660 feet east of Puli Drive; Petitioned by: Southwest Desert Equities, LLC; Acreage: 5.20 acres; Zoned: R-U (County zoning), U (PCD) (City equivalent). Sponsored by: Councilman Michael Mack
96. Bill No. 2004-48 – Annexation No. ANX-4428 – Property location: On the north side of Log Cabin Way between Durango Drive and El Capitan Way; Petitioned by: William Miller, et al; Acreage: 5.79 acres; Zoned: R-A (County zoning), R-E and R-PD2 (City equivalents). Sponsored by: Councilman Michael Mack
97. Bill No. 2004-49 – Annexation No. ANX-4451 – Property location: On the southeast corner of Hualapai Way and Dorrell Lane; Petitioned by: Hualapai Nevada, LLC; Acreage: 5.39 acres; Zoned: R-E (County zoning), U (R) (City equivalent). Sponsored by: Councilman Michael Mack
98. Bill No. 2004-50 – Establishes standards and procedures, in accordance with State law, to ensure that adequate infrastructure and public facilities are available to serve the eventual development of undeveloped areas. Proposed by: Douglas Selby, City Manager
99. Bill No. Z-2004-3 – Amends the City's Official Zoning Map Atlas by changing the zoning designations of certain parcel of land (nonresidential). Proposed by: Robert S. Genzer, Director of Planning and Development
100. Bill No. Z-2004-4 – Amends the City's Official Zoning Map Atlas by changing the zoning designations of certain parcel of land (residential). Proposed by: Robert S. Genzer, Director of Planning and Development

1:00 P.M. - AFTERNOON SESSION

101. Any items from the afternoon session that the Council, staff and/or the applicant wish to be stricken or held in abeyance to a future meeting may be brought forward and acted upon at this time

HEARINGS - DISCUSSION

102. ABEYANCE ITEM - Hearing to consider the appeal regarding the Zoning Violations/Nuisance Notice and Order to Comply regarding 6012 Iron Kettle Street. PROPERTY OWNERS: BRIAN J. & JANECE PINEGAR FAM TR - Ward 6 (Mack)
103. Hearing to consider the appeal to the Nuisance Correction Notices filed by Walid Nesheiwat regarding the property located at 2850 E Charleston Boulevard. PROPERTY OWNER: MARGARET HASSELBALCH - Ward 3 (Reese)
104. Hearing to consider the appeal to the Ten Day Notice and Order to Abate Dangerous Building/Demolition filed by Marion D. Bennett regarding the property located at 709 Jackson Avenue. PROPERTY OWNER: MARION D. BENNETT - Ward 5 (Weekly)
105. Hearing to consider the appeal to the Notice and Order to Abate Dangerous Building/Demolition filed by Mattie Wormwood regarding the property located at 412 W Jefferson Avenue. PROPERTY OWNER: MATTIE WORMWOOD - Ward 5 (Weekly)

PLANNING & DEVELOPMENT DEPARTMENT

The items listed below, where appropriate, have been reviewed by the various City departments relative to requirements for storm drainage and flood control, connection to sanitary sewer, traffic circulation, and building and fire regulations. Their comments and/or recommendations and requirements have been incorporated into the action.

PLANNING & DEVELOPMENT DEPARTMENT - CONSENT

PM SESSION - ALL ITEMS LISTED ON THE CONSENT AGENDA ARE CONSIDERED TO BE ROUTINE AND HAVE BEEN RECOMMENDED FOR APPROVAL. ALL ITEMS ON THE CONSENT AGENDA MAY BE APPROVED IN A SINGLE MOTION. HOWEVER, IF A COUNCIL MEMBER SO REQUESTS, ANY CONSENT ITEM MAY BE MOVED TO THE DISCUSSION PORTION OF THE AGENDA AND OTHER ACTION, INCLUDING POSTPONEMENT OR DENIAL OF THE ITEM, MAY TAKE PLACE.

106. EXTENSION OF TIME - SPECIAL USE PERMIT - EOT-4446 - APPLICANT/OWNER: SITE FOUR, LIMITED LIABILITY COMPANY - Request for a second Extension of Time of an approved Special Use Permit (U-0111-00) FOR A SUPPER CLUB on property located at the northwest corner of Cliff Shadows Parkway and the Beltway alignment (APN: 137-12-410-001), U (Undeveloped) Zone [PCD (Planned Community Development) General Plan Designation] under Resolution of Intent to PD (Planned Development) Zone, Ward 4 (Brown). Staff recommends APPROVAL
107. EXTENSION OF TIME RELATED TO EOT-4446 - SPECIAL USE PERMIT - EOT-4448 - APPLICANT/OWNER: SITE FOUR, LIMITED LIABILITY COMPANY - Request for a second Extension of Time of an approved Special Use Permit (U-0112-00) FOR A LIQUOR ESTABLISHMENT (FOR OFF-PREMISE CONSUMPTION) IN CONJUNCTION WITH A PROPOSED CONVENIENCE STORE on property located at the northwest corner of Cliff Shadows Parkway and the Beltway alignment (APN: 137-12-410-002), U (Undeveloped) Zone [PCD (Planned Community Development) General Plan Designation] under Resolution of Intent to PD (Planned Development), Ward 4 (Brown). Staff recommends APPROVAL

PLANNING & DEVELOPMENT DEPARTMENT – CONSENT

108. EXTENSION OF TIME RELATED TO EOT-4446 AND EOT-4448 - SPECIAL USE PERMIT - EOT-4449 - APPLICANT/OWNER: SITE FOUR, LIMITED LIABILITY COMPANY - Request for a second Extension of Time of an approved Special Use Permit (U-0113-00) FOR A TAVERN on property located at the northwest corner of Cliff Shadows Parkway and the Beltway alignment (APN: 137-12-410-002), U (Undeveloped) Zone [PCD (Planned Community Development) General Plan Designation] under Resolution of Intent to PD (Planned Development), Ward 4 (Brown). Staff recommends APPROVAL
109. EXTENSION OF TIME RELATED TO EOT-4446, EOT-4448 AND EOT-4449 - SITE DEVELOPMENT PLAN REVIEW- EOT-4578 - APPLICANT/OWNER: SITE FOUR, LIMITED LIABILITY COMPANY - Request for a second Extension of Time of an approved Site Development Plan Review [Z-0033-97(17) and Z-0024-99(6)] FOR A PROPOSED COMMERCIAL CENTER on property located at the northwest corner of Cliff Shadows Parkway and the Beltway alignment (APN: 137-12-410-001 and 002), U (Undeveloped) Zone [PCD (Planned Community Development) General Plan Designation] under Resolution of Intent to PD (Planned Development), Ward 4 (Brown). Staff recommends APPROVAL

PLANNING & DEVELOPMENT DEPARTMENT – DISCUSSION

110. ABEYANCE ITEM - APPEAL OF DIRECTOR'S DECISION - DIR-4421 - APPLICANT/OWNER: BAR-K REALTY - Appeal of Director's decision per Title 19.00.070.F to deny the application of a Special Use Permit for a proposed Off-Premise Advertising (Billboard) Sign at 2007 Paradise Road (APN: 162-03-413-005) for failure to comply with Title 19.14.100, Ward 3 (Reese). Staff recommends DENIAL
111. APPEAL OF DIRECTOR'S DECISION - DIR-4573 - APPLICANT: CONNELL OUTDOOR ADVERTISING COMPANY - OWNER: ALL-STAR AUTOMOTIVE - Appeal of Director's decision per Title 19.00.070.F to deny the application of a Special Use Permit for a proposed Off-Premise Advertising (Billboard) Sign at 2027 West Bonanza Road (APN: 139-28-401-029) for failure to comply with Title 19.14.100, Ward 5 (Weekly). Staff recommends DENIAL
112. REVIEW OF CONDITION - PUBLIC HEARING - ROC-4482 - APPLICANT/OWNER: SOUTHWEST HOMES, LIMITED LIABILITY COMPANY - Request for a Review of Condition No. 7 of an approved Site Development Plan Review (SDR-2663) which required a "Type B" Intersection as specified by the Town Center Development Standards on property adjacent to the northwest corner of Elkhorn Road and Campbell Road (APN: 125-17-401-004), T-C (Town Center) Zone [M-TC (Medium Density Residential - Town Center) Land Use Designation], Ward 6 (Mack). Staff recommends APPROVAL
113. SITE DEVELOPMENT PLAN REVIEW - PUBLIC HEARING - SDR-4312 - APPLICANT/OWNER: CITY OF LAS VEGAS - Request for a Site Development Plan Review FOR A PROPOSED PUBLIC PARK on 10.0 acres adjacent to the northeast corner of Tenaya Way and Summerlin Parkway (a portion of APN: 138-27-301-019), U (Undeveloped) Zone [ROW (Right-of-Way) General Plan Designation] under Resolution of Intent to C-V (Civic) Zone, Ward 2 (Vacant). The Planning Commission (7-0 vote) and staff recommend APPROVAL
114. VACATION - PUBLIC HEARING - VAC-4476 - APPLICANT: JERRY MICELI - OWNER: DELORES MOSELEY AND PRAISE TEMPLE CHURCH OF GOD IN CHRIST, ET AL - Petition to Vacate portions of Madison Avenue and C Street, Ward 5 (Weekly). The Planning Commission (7-0 vote) and staff recommend APPROVAL
115. SITE DEVELOPMENT PLAN REVIEW RELATED TO VAC-4476 - PUBLIC HEARING - SDR-4362 - APPLICANTS/OWNERS: DELORES MOSELEY AND PRAISE TEMPLE CHURCH OF GOD IN CHRIST, ET AL - Request for a Site Development Plan Review, a Waiver of the Parking Lot Landscaping Standards, and a Reduction in the amount of required Perimeter Landscaping FOR A PROPOSED 4,080 SQUARE-FOOT CHURCH/HOUSE OF WORSHIP 0.32 acres at 300 and 304 Madison Avenue (APN: 139-27-211-006 and 007), R-4 (High Density Residential) Zone, Ward 5 (Weekly). The Planning Commission (7-0 vote) and staff recommend APPROVAL

PLANNING & DEVELOPMENT DEPARTMENT – DISCUSSION

116. SITE DEVELOPMENT PLAN REVIEW - PUBLIC HEARING - SDR-4372 - APPLICANTS/OWNERS: RONALD & CHRISTINE REYNOLDS AND MATTHEW CALLISTER - Request for a Site Development Plan Review and a Reduction in the amount of perimeter landscaping and buffering FOR A PROPOSED 40,000 SQUARE-FOOT PROFESSIONAL OFFICE BUILDING on 0.32 acres located at 823 South Las Vegas Boulevard (APN: 139-34-410-249 & 172), C-2 (General Commercial) Zone, Ward 5 (Weekly). The Planning Commission (7-0 vote) and staff recommend APPROVAL
117. SITE DEVELOPMENT PLAN REVIEW - PUBLIC HEARING - SDR-4567 - APPLICANT: REDROCK ENGINEERING AND SURVEYING, INC. - OWNER: RAINBOW PROFESSIONAL OFFICE DEVELOPMENT, LIMITED LIABILITY COMPANY - Request for a major amendment to an approved Site Development Plan Review (SDR-2590) FOR A WAIVER OF TITLE 19.08.045 TO ALLOW A 2.5-FOOT HIGH NON-DECORATIVE WALL ALONG THE NORTH PROPERTY LINE WHERE A MINIMUM SIX-FOOT HIGH DECORATIVE WALL ALONG ANY PROPERTY LINE BETWEEN COMMERCIAL DEVELOPMENT ABUTTING RESIDENTIAL DEVELOPMENT IS REQUIRED; AND FOR A WAIVER OF TITLE 19.12 PERIMETER LANDSCAPING REQUIREMENTS on 2.67 acres adjacent to the northeast corner of Cheyenne Avenue and Campbell Road (APN: 138-08-401-010), U (Undeveloped) Zone [O (Office) General Plan Designation] under Resolution of Intent to P-R (Professional Office and Parking), Ward 4 (Brown). Staff recommends DENIAL
118. MAJOR MODIFICATION TO THE LONE MOUNTAIN MASTER DEVELOPMENT PLAN - PUBLIC HEARING - MOD-4311 - APPLICANT/OWNER: LAND INVESTMENTS, LIMITED LIABILITY COMPANY - Request for a Major Modification to the Lone Mountain Master Development Plan FROM: NEIGHBORHOOD COMMERCIAL TO: MEDIUM-LOW RESIDENTIAL on 4.12 acres adjacent to the northwest corner of Cheyenne Avenue and Hualapai Way (APN: 137-12-801-006), U (Undeveloped) Zone [PCD (Planned Community Development General Plan Designation] under Resolution of Intent to PD (Planned Development) Zone, Ward 4 (Brown). Staff recommends DENIAL. The Planning Commission (7-0 vote) recommends APPROVAL
119. MASTER SIGN PLAN - PUBLIC HEARING - MSP-4380 - APPLICANT: VISION SIGN, INC. - OWNER: D 2801 WESTWOOD, INC. - Request for a Master Sign Plan FOR AN APPROVED SEXUALLY-ORIENTED BUSINESS (TREASURES GENTLEMEN'S CLUB) adjacent to the northwest corner of Westwood Drive and Red Oak Avenue (APN: 162-08-604-001 and 162-09-102-001 & 003), M (Industrial) Zone, Ward 1 (Moncrief). The Planning Commission (6-0-1 vote) and staff recommend APPROVAL
120. VACATION - PUBLIC HEARING - VAC-4347 - APPLICANT: CANYON RIDGE CHRISTIAN CHURCH - Petition to Vacate a portion of Maverick Street, generally located between La Madre Way and Lone Mountain Road, Ward 6 (Mack). The Planning Commission (7-0 vote) and staff recommend APPROVAL
121. VACATION - PUBLIC HEARING - VAC-4348 - APPLICANT MTC 118, INC. - Petition to Vacate U.S. Government Patent Easements generally located north of Dorrell Lane, west of Durango Drive, Ward 6 (Mack). The Planning Commission (7-0 vote) and staff recommend APPROVAL
122. REQUIRED SIX MONTH REVIEW - VARIANCE - PUBLIC HEARING - RQR-4118 - APPLICANT/OWNER: RAMON PARDO - Required Six Month Review for an approved Variance (V-0044-02) WHICH ALLOWED 9 PARKING SPACES WHERE 23 SPACES ARE REQUIRED FOR A 3,880 SQUARE FOOT RETAIL BUILDING at 1650 East Sahara Avenue (APN: 162-02-411-032), R-2 (Medium Low Density Residential) Zone under Resolution of Intent to C-1 (Limited Commercial), Ward 3 (Reese). The Planning Commission (6-0 vote) and staff recommend APPROVAL
123. VARIANCE - PUBLIC HEARING - VAR-4340 - APPLICANT: CATHOLIC CHARITIES OF SOUTHERN NEVADA - OWNER: DECATUR SHOPPING CENTER ASSOCIATES - Request for a Variance TO ALLOW A REDUCTION OF THE AMOUNT IN REQUIRED PARKING at 1401 North Decatur Boulevard, Suite #34 (APN: 138-25-503-007), C-1 (Limited Commercial) Zone, Ward 1 (Moncrief). The Planning Commission (6-0-1 vote) and staff recommend APPROVAL. (NOTE: Application should properly indicate the amount of parking spaces being requested, which is 267 where 534 is required)

PLANNING & DEVELOPMENT DEPARTMENT – DISCUSSION

124. SPECIAL USE PERMIT RELATED TO VAR-4340 - PUBLIC HEARING - SUP-4168 - APPLICANT: CATHOLIC CHARITIES OF SOUTHERN NEVADA - OWNER: DECATUR SHOPPING CENTER ASSOCIATES - Request for a Special Use Permit FOR A PROPOSED THRIFTSHOP, NON-PROFIT at 1401 North Decatur Boulevard, Suite 34 (APN: 138-25-503-007), C-1 (Limited Commercial) Zone, Ward 1 (Moncrief). The Planning Commission (6-0-1 vote) and staff recommend APPROVAL
125. VARIANCE - PUBLIC HEARING - VAR-4300 - APPLICANT/OWNER: CARINA CORPORATION - Request for a Variance TO ALLOW 1.94 ACRES OF OPEN SPACE WHERE 2.41 ACRES ARE REQUIRED FOR A PROPOSED MIXED USE DEVELOPMENT adjacent to the southwest corner of Farm Road and Tule Springs Road (APN: 125-17-702-002), T-C (Town Center) Zone, Ward 6 (Mack). The Planning Commission (7-0 vote) and staff recommend APPROVAL
126. SPECIAL USE PERMIT RELATED TO VAR-4300 - PUBLIC HEARING - SUP-4299 - APPLICANT/OWNER: CARINA CORPORATION - Request for a Special Use Permit FOR PRIVATE STREETS FOR A PROPOSED MIXED USE DEVELOPMENT AND A WAIVER TO ALLOW THE PRIVATE STREETS TO NOT BE GATED adjacent to the southwest corner of Farm Road and Tule Springs Road (APN: 125-17-702-002), T-C (Town Center) Zone, Ward 6 (Mack). The Planning Commission (7-0 vote) and staff recommend APPROVAL
127. SITE DEVELOPMENT PLAN REVIEW RELATED TO VAR-4300 AND SUP-4299 - PUBLIC HEARING - SDR-4290 - APPLICANT/OWNER: CARINA CORPORATION - Request for a Site Development Plan Review and a Waiver of the Landscaping Standards FOR A PROPOSED MIXED USE DEVELOPMENT on 41.02 acres adjacent to the southwest corner of Farm Road and Tule Springs Road (APN: 125-17-702-002), T-C (Town Center) Zone, Ward 6 (Mack). The Planning Commission (7-0 vote) and staff recommend APPROVAL
128. VARIANCE - PUBLIC HEARING - VAR-4377 - APPLICANT: LARRY S. DAVIS AND ASSOCIATES - OWNER: MISSION SPRINGS PROPERTIES, LIMITED LIABILITY COMPANY - Request for a Variance TO ALLOW 78 PERCENT OF THE TOTAL FLOOR AREA OF A LIVE/WORK UNIT TO BE USED FOR RESIDENTIAL PURPOSES WHERE 50 PERCENT IS THE MAXIMUM ALLOWED in conjunction with a proposed 30-unit multi-family Live/Work development on 1.66 acres adjacent to the northwest corner of Carson Avenue and Maryland Parkway (APN: 139-34-712-111; 139-35-310-006 and a portion of 139-35-310-002), C-1 (Limited Commercial) Zone, Ward 5 (Weekly). The Planning Commission (7-0 vote) and staff recommend APPROVAL
129. SPECIAL USE PERMIT RELATED TO VAR-4377 - PUBLIC HEARING - SUP-4376 - APPLICANT: LARRY S. DAVIS AND ASSOCIATES - OWNER: MISSION SPRINGS PROPERTIES, LIMITED LIABILITY COMPANY - Request for a Special Use Permit FOR A PROPOSED 30-UNIT MULTI-FAMILY LIVE/WORK DEVELOPMENT adjacent to the northwest corner of Carson Avenue and Maryland Parkway (APN: 139-34-712-111; 139-35-310-006 and a portion of 139-35-310-002), C-1 (Limited Commercial) Zone, Ward 5 (Weekly). The Planning Commission (7-0 vote) and staff recommend APPROVAL
130. VACATION RELATED TO VAR-4377 AND SUP-4376 - PUBLIC HEARING - VAC-4419 - APPLICANT: LARRY S. DAVIS AND ASSOCIATES - OWNER: MISSION SPRINGS PROPERTIES, LIMITED LIABILITY COMPANY - Petition to Vacate a portion of 11th Street between Carson Avenue and Fremont Street, Ward 5 (Weekly). The Planning Commission (7-0 vote) and staff recommend APPROVAL
131. SITE DEVELOPMENT PLAN REVIEW RELATED TO VAR-4377, SUP-4376 AND VAC-4419 - PUBLIC HEARING - SDR-4373 - APPLICANT: LARRY S. DAVIS AND ASSOCIATES - OWNER: MISSION SPRINGS PROPERTIES, LIMITED LIABILITY COMPANY - Request for a Site Development Plan Review FOR A PROPOSED 30-UNIT MULTI-FAMILY LIVE/WORK DEVELOPMENT on 1.66 acres adjacent to the northwest corner of Carson Avenue and Maryland Parkway (APN: 139-34-712-111; 139-35-310-006 and a portion of 139-35-310-002), C-1 (Limited Commercial) Zone, Ward 5 (Weekly). The Planning Commission (7-0 vote) and staff recommend APPROVAL

PLANNING & DEVELOPMENT DEPARTMENT – DISCUSSION

- 132.VARIANCE - PUBLIC HEARING - VAR-4386 - APPLICANT: TOWER REALTY AND DEVELOPMENT - OWNER: VALLEY GROUP CONSTRUCTORS - Request for a Variance TO ALLOW REAR SETBACKS OF ZERO FEET AND 10 FEET WHERE 15 FEET IS REQUIRED, AND TO ALLOW LOT COVERAGE OF 55 PERCENT WHERE 50 PERCENT IS THE MAXIMUM ALLOWED for a proposed office building and detached parking structure on 1.12 acres at 706, 710, 712, and 714 South Tonopah Drive (APN: 139-32-803-005 through 008), PD (Planned Development) Zone [P-O (Professional Office) Las Vegas Medical District Special Land Use Designation], Ward 5 (Weekly). The Planning Commission (6-0-1 vote) and staff recommend APPROVAL
- 133.SITE DEVELOPMENT PLAN REVIEW RELATED TO VAR-4386 - PUBLIC HEARING - SDR-4385 - APPLICANT: TOWER REALTY AND DEVELOPMENT - OWNER: VALLEY GROUP CONSTRUCTORS - Request for a Site Development Plan Review and a Reduction in the amount of required perimeter landscaping FOR A PROPOSED 19,540 SQUARE-FOOT, TWO-STORY OFFICE BUILDING AND A PROPOSED 54,161 SQUARE-FOOT, THREE-LEVEL DETACHED PARKING STRUCTURE on 1.12 acres at 706, 710, 712, and 714 South Tonopah Drive (APN: 139-32-803-005 through 008), PD (Planned Development) Zone [P-O (Professional Office) Las Vegas Medical District Special Land Use Designation], Ward 5 (Weekly). The Planning Commission (6-0-1 vote) and staff recommend APPROVAL
- 134.ABEYANCE ITEM - REQUIRED SIX MONTH REVIEW - PUBLIC HEARING - RQR-3930 - APPLICANT: NEISSAN KOROGHLI - OWNER: FREMONT PLACE, LIMITED LIABILITY COMPANY - Required Six Month Review of an approved Special Use Permit (U-0106-02) WHICH ALLOWED A LIQUOR ESTABLISHMENT (OFF-PREMISE CONSUMPTION) IN CONJUNCTION WITH AN EXISTING CONVENIENCE STORE/ DELICATESSEN at 228 Las Vegas Boulevard North (APN: 139-34-511-001, 002 and 003), C-2 (General Commercial) Zone, Ward 5 (Weekly). The Planning Commission (7-0 vote) and staff recommend APPROVAL
- 135.ABEYANCE ITEM - REVIEW OF CONDITION RELATED TO RQR-3930 - PUBLIC HEARING - ROC-4121 - APPLICANT: NEISSAN KOROGHLI - OWNER: FREMONT PLACE, LIMITED LIABILITY COMPANY - Request for a Review of Conditions FOR AN APPROVED SPECIAL USE PERMIT (U-0106-02), TO REMOVE CONDITION NOS. 1 THROUGH 4 FOR A LIQUOR ESTABLISHMENT (OFF-PREMISES CONSUMPTION) IN CONJUNCTION WITH AN EXISTING CONVENIENCE STORE/DELICATESSEN at 228 Las Vegas Boulevard North (APN: 139-34-511-001, 002 and 003), C-2 (General Commercial) Zone, Ward 5 (Weekly). Staff recommends DENIAL
- 136.REQUIRED TWO YEAR REVIEW - SPECIAL USE PERMIT - PUBLIC HEARING - RQR-3686 - APPLICANT: LAMAR OUTDOOR ADVERTISING - OWNER: STATE OF NEVADA TRANSPORTATION - Required Two Year Review of an approved Special Use Permit (U-0107-96) WHICH ALLOWED AN OFF-PREMISE ADVERTISING (BILLBOARD) SIGN at 110 North Jones Boulevard (APN: 138-25-404-003), C-1 (Limited Commercial) Zone, Ward 2 (Vacant). The Planning Commission (5-0-1 vote) and staff recommend APPROVAL
- 137.REQUIRED TWO YEAR REVIEW - SPECIAL USE PERMIT - PUBLIC HEARING - RQR-4187 - APPLICANT/OWNER: BARRICK-BREO II, LIMITED LIABILITY COMPANY - Required Two Year Review on an approved Special Use Permit (U-0106-95), WHICH ALLOWED A 440 SQUARE FOOT OFF-PREMISE ADVERTISING (BILLBOARD) SIGN at 310 South Main Street (APN: 139-34-201-003), C-M (Commercial/Industrial) Zone, Ward.5 (Weekly). The Planning Commission (6-0 vote) and staff recommend APPROVAL
- 138.REQUIRED TWO YEAR REVIEW - SPECIAL USE PERMIT - PUBLIC HEARING - RQR-4238 - APPLICANT: LAMAR OUTDOOR ADVERTISING - OWNER: 7-ELEVEN, INC. - Required Two Year Review of an approved Special Use Permit (U-0315-94), WHICH ALLOWED A 14 FOOT X 48 FOOT OFF-PREMISE ADVERTISING (BILLBOARD) SIGN at 6070 West Sahara Avenue (APN: 163-01-401-010), C-1 (Limited Commercial) Zone, Ward 1 (Moncrief). The Planning Commission (4-3 vote) and staff recommend APPROVAL
- 139.REQUIRED TWO YEAR REVIEW - SPECIAL USE PERMIT - PUBLIC HEARING - RQR-4239 - APPLICANT: LAMAR OUTDOOR ADVERTISING - OWNER: RANCHO AIR CENTER, INC. - Required Two Year Review of an approved Special Use Permit (U-0059-01) FOR FIVE (5) 14 FOOT X 48 FOOT OFF-PREMISE ADVERTISING (BILLBOARD) SIGNS adjacent to the northeast corner of Smoke Ranch Road and Decatur Boulevard (APN: 139-18-410-003), C-M (Commercial/ Industrial) Zone, Ward 5 (Weekly). The Planning Commission (6-0 vote) and staff recommend APPROVAL

PLANNING & DEVELOPMENT DEPARTMENT – DISCUSSION

140. REQUIRED TWO YEAR REVIEW - SPECIAL USE PERMIT - PUBLIC HEARING - RQR-4240 - APPLICANT: LAMAR ADVERTISING - OWNER: CHARWEST, INC. - Required Two Year Review of an approved Special Use Permit (U-0262-94), WHICH ALLOWED A 14 FOOT x 48 FOOT OFF-PREMISE ADVERTISING (BILLBOARD) SIGN at 4820 West Charleston Boulevard (APN: 138-36-804-008), C-2 (General Commercial) Zone, Ward 1 (Moncrief). The Planning Commission (4-3 vote) and staff recommend APPROVAL
141. REQUIRED TWO YEAR REVIEW - SPECIAL USE PERMIT - PUBLIC HEARING - RQR-4242 - APPLICANT: LAMAR OUTDOOR ADVERTISING - OWNER: HEIDNER PROPERTIES, INC., ET AL - Required Two Year Review of an approved Special Use Permit (U-0314-94), WHICH ALLOWED A 14 FOOT X 48 FOOT OFF-PREMISE ADVERTISING (BILLBOARD) SIGN at 1600 North Rancho Drive (APN: 139-20-411-005), C-2 (General Commercial) Zone, Ward 5 (Weekly). The Planning Commission (6-0 vote) and staff recommend APPROVAL
142. REQUIRED TWO YEAR REVIEW - SPECIAL USE PERMIT - PUBLIC HEARING - RQR-4243 - APPLICANT: LAMAR OUTDOOR ADVERTISING - OWNER: URBAN LAND NEVADA - Required Two Year Review of an approved Special Use Permit (U-0265-94) WHICH ALLOWED A 55 FOOT HIGH, 14 FOOT X 48 FOOT OFF-PREMISE ADVERTISING (BILLBOARD) SIGN at 2550 Highland Drive (APN: 162-09-110-019), M (Industrial) Zone, Ward 1 (Moncrief). The Planning Commission (6-0 vote) and staff recommend APPROVAL
143. REQUIRED TWO YEAR REVIEW - SPECIAL USE PERMIT - PUBLIC HEARING - RQR-4244 - APPLICANT: LAMAR OUTDOOR ADVERTISING - OWNER: SHAHRAM, INC. - Required Two Year Review for an approved Special Use Permit (U-0261-94) FOR A 14 FOOT X 48 FOOT OFF-PREMISE ADVERTISING (BILLBOARD) SIGN at 4401 North Rancho Drive (APN: 138-02-602-001), C-2 (General Commercial) Zone, Ward 6 (Mack). The Planning Commission (6-0 vote) and staff recommend APPROVAL
144. REQUIRED TWO YEAR REVIEW - SPECIAL USE PERMIT - PUBLIC HEARING - RQR-4268 - APPLICANT: CLEAR CHANNEL OUTDOOR - OWNER: McELHOSE TRUST - Appeal filed by the applicant from the Denial by the Planning Commission of a Required Two Year Review of an approved Special Use Permit (U-0006-90) WHICH ALLOWED A 14 FOOT X 48 FOOT OFF-PREMISE ADVERTISING (BILLBOARD) SIGN at 1535 North Eastern Avenue (APN: 139-26-505-004), C-1 (Limited Commercial) Zone, Ward 5 (Weekly). The Planning Commission (7-0 vote) recommends DENIAL. Staff recommends APPROVAL
145. REQUIRED TWO YEAR REVIEW - SPECIAL USE PERMIT - PUBLIC HEARING - RQR-4270 - APPLICANT: CLEAR CHANNEL OUTDOOR - OWNER: POOLE SANFORD, LIMITED LIABILITY COMPANY - Required Two Year Review of an approved Special Use Permit (U-0010-97) WHICH ALLOWED A 40 FOOT HIGH, 14 FOOT X 48 FOOT OFF-PREMISE ADVERTISING (BILLBOARD) SIGN at 3901 North Rancho Drive (APN: 138-12-110-004), C-1 (Limited Commercial) Zone, Ward 6 (Mack). The Planning Commission (6-0 vote) and staff recommend APPROVAL
146. REQUIRED TWO YEAR REVIEW - SPECIAL USE PERMIT - PUBLIC HEARING - RQR-4271 - APPLICANT: CLEAR CHANNEL OUTDOOR - OWNER: KENNETH SIMKINS - Required Two Year Review of an approved Special Use Permit (U-0171-89) WHICH ALLOWED A 12 FOOT X 24 FOOT OFF-PREMISE ADVERTISING (BILLBOARD) SIGN at 1323 South Main Street (APN: 162-03-110-088), C-M (Commercial/Industrial) Zone, Ward 1 (Moncrief). The Planning Commission (6-0 vote) and staff recommend APPROVAL
147. REQUIRED TWO YEAR REVIEW - PUBLIC HEARING - RQR-4282 - APPLICANT: LAMAR ADVERTISING - OWNER: GENERAL MILLS RESTAURANTS, INC. - Required Two Year Review of an approved Special Use Permit (U-185-89) WHICH ALLOWED A 14 FOOT X 48 FOOT OFF-PREMISE ADVERTISING (BILLBOARD) SIGN at 1361 South Decatur Boulevard (APN: 162-06-211-001), C-1 (Limited Commercial) Zone, Ward 1 (Moncrief). The Planning Commission (6-1 vote) and staff recommend APPROVAL
148. ABEYANCE ITEM - SPECIAL USE PERMIT - PUBLIC HEARING - SUP-3152 - REAGAN NATIONAL ADVERTISING ON BEHALF OF NORIKO TAKADA OBA QUALIFIED TRUST - Appeal filed by the applicant from the Denial by the Planning Commission of a request for a Special Use Permit FOR A PROPOSED 40-FOOT TALL, 14-FOOT BY 48-FOOT OFF-PREMISE ADVERTISING (BILLBOARD) SIGN at 5300 West Sahara Avenue (APN: 163-01-804-006), C-1 (Limited Commercial) Zone, Ward 1 (Moncrief). The Planning Commission (5-0 vote) and staff recommend DENIAL

PLANNING & DEVELOPMENT DEPARTMENT – DISCUSSION

- 149.ABEYANCE ITEM - SPECIAL USE PERMIT - PUBLIC HEARING - SUP-3972 - APPLICANT: REAGAN NATIONAL ADVERTISING - OWNER: RITA QUAM FAMILY TRUST - Appeal filed by the applicant from the Denial by the Planning Commission of a request for a Special Use Permit FOR A PROPOSED OFF-PREMISE ADVERTISING (BILLBOARD) SIGN at 6750 West Sahara Avenue (APN: 163-02-415-012), C-1 (Limited Commercial) Zone, Ward 1 (Moncrief). The Planning Commission (5-2 vote) recommends DENIAL. Staff recommends APPROVAL
- 150.ABEYANCE ITEM - SPECIAL USE PERMIT - PUBLIC HEARING - SUP-4137 - APPLICANT: VINCENT YALDO - OWNER: THOMAS E. PATRICK, LIVING TRUST - Request for a Special Use Permit FOR A PROPOSED LIQUOR ESTABLISHMENT (OFF-PREMISE CONSUMPTION) IN CONJUNCTION WITH A PROPOSED CONVENIENCE STORE at 4921 Vegas Drive (APN: 138-25-502-001), C-1 (Limited Commercial) Zone, Ward 1 (Moncrief). Staff recommends DENIAL. The Planning Commission (5-2 vote) recommends APPROVAL
- 151.ABEYANCE ITEM - SPECIAL USE PERMIT - PUBLIC HEARING - SUP-4169 - APPLICANT: LAS VEGAS BILLBOARDS - OWNER: MARK P. MILFORD AND LORILYN MILFORD TRUST - Appeal filed by the applicant from the Denial by the Planning Commission of a request for a Special Use Permit FOR A PROPOSED OFF-PREMISE ADVERTISING (BILLBOARD) SIGN at 1615 North Decatur Boulevard (APN: 138-24-804-013), C-1 (Limited Commercial) Zone, Ward 5 (Weekly). The Planning Commission (7-0 vote) recommends DENIAL. Staff recommends APPROVAL
- 152.ABEYANCE ITEM - SPECIAL USE PERMIT - PUBLIC HEARING - SUP-4172 - APPLICANT: LAS VEGAS BILLBOARDS - OWNER: SHAHRAM AND TAWNYA SHEIKHAN - Appeal filed by the applicant from the Denial by the Planning Commission of a request for a Special Use Permit FOR A PROPOSED OFF-PREMISE ADVERTISING (BILLBOARD) SIGN at 300 South Decatur Boulevard (APN: 138-36-601-004), C-2 (General Commercial) Zone, Ward 1 (Moncrief). The Planning Commission (7-0 vote) recommends DENIAL. Staff recommends APPROVAL
- 153.SPECIAL USE PERMIT - PUBLIC HEARING - SUP-4247 - APPLICANT: TIM C. AYALA - OWNER: WEINGARTEN NOSTAT, INC. - Appeal filed by the application from the Denial by the Planning Commission of a Request for a Special Use Permit FOR A FINANCIAL INSTITUTION, SPECIFIED, a Waiver to allow the square footage to be less than 1,500 square feet, AND TO ALLOW THE USE TO BE CLOSER THAN 200 FEET FROM A RESIDENTIALLY ZONED PARCEL at 849 South Rainbow Boulevard (APN: 138-34-717-006), C-1 (Limited Commercial) Zone, Ward 1 (Moncrief). The Planning Commission (6-0-1 vote) and staff recommend DENIAL
- 154.SPECIAL USE PERMIT - PUBLIC HEARING - SUP-4287 - APPLICANT: APPLEBEE'S - OWNER: WEINGARTEN NOSTAT, INC. - Request for a Special Use Permit FOR A SUPPER CLUB adjacent to the south side of Charleston Boulevard, approximately 480 feet east of Decatur Boulevard (a portion of APN: 162-06-112-004), C-1 (Limited Commercial) Zone, Ward 1 (Moncrief). The Planning Commission (7-0 vote) and staff recommend APPROVAL
- 155.SITE DEVELOPMENT PLAN REVIEW RELATED TO SUP-4287 - PUBLIC HEARING - SDR-4286 - APPLICANT: APPLEBEE'S - OWNER: WEINGARTEN NOSTAT, INC. - Request for a Site Development Plan Review and a Waiver of the Landscaping Requirements FOR A RESTAURANT on 8.99 acres adjacent to the south side of Charleston Boulevard, approximately 480 feet east of Decatur Boulevard (a portion of APN: 162-06-112-004), C-1 (Limited Commercial) Zone, Ward 1 (Moncrief). The Planning Commission (7-0 vote) and staff recommend APPROVAL
- 156.SPECIAL USE PERMIT - PUBLIC HEARING - SUP-4295 - APPLICANT/OWNER: DOUG AND BRENDA ROBINSON - Request for a Special Use Permit FOR A CASITA at 8401 Bonnie Blue Street (APN: 125-08-717-031), R-PD3 (Residential Planned Development 3 Units Per Acre) Zone, Ward 6 (Mack). The Planning Commission (7-0 vote) and staff recommend APPROVAL

PLANNING & DEVELOPMENT DEPARTMENT – DISCUSSION

- 157.SPECIAL USE PERMIT - PUBLIC HEARING - SUP-4313 - APPLICANT: MARK FISHER - OWNER: BUFFALO WASHINGTON IV, LIMITED LIABILITY COMPANY - Request for a Special Use Permit FOR A PROPOSED MASSAGE ESTABLISHMENT AND WAIVER OF THE 400-FOOT DISTANCE SEPARATION REQUIREMENT FROM A PARCEL ZONED FOR RESIDENTIAL USE at 7455 West Washington Avenue (APN 138-27-301-020), U (Undeveloped) Zone [SC (Service Commercial) General Plan Designation] under Resolution of Intent to C-1 (Limited Commercial) Zone, Ward 2 (Vacant). (NOTE: This item to be heard in conjunction with Morning Session Item #83). The Planning Commission (6-0-1 vote) and staff recommend APPROVAL
- 158.SPECIAL USE PERMIT - PUBLIC HEARING - SUP-4351 - APPLICANT: GREAT WESTERN COUNTERTOPS - OWNER: HLC INVESTMENTS, LIMITED LIABILITY COMPANY - Request for a Special Use Permit FOR A PROPOSED LIGHT ASSEMBLY AND FABRICATION FACILITY IN AN EXISTING BUILDING at 5000 Oakey Boulevard, Suite D12 (APN: 163-01-602-001 and 002), C-1 (Limited Commercial) Zone, Ward 1 (Moncrief). The Planning Commission (7-0 vote) and staff recommend APPROVAL
- 159.SPECIAL USE PERMIT - PUBLIC HEARING - SUP-4366 - APPLICANT: TAKE 1, INC. - OWNER: DARIO PINI - Request for a Special Use Permit FOR A PROPOSED TAVERN-LIMITED ESTABLISHMENT at 707 Fremont Street (APN: 139-34-612-005), C-2 (General Commercial) Zone, Ward 5 (Weekly). (NOTE: This item to be heard in conjunction with Morning Session Item #80). The Planning Commission (7-0 vote) and staff recommend APPROVAL
- 160.REZONING - PUBLIC HEARING - ZON-4077 - APPLICANT: ARG JONES I, LIMITED LIABILITY COMPANY - OWNER: CHARLES SAMMONS AND FRANCIS KELLER - Request for a Rezoning FROM: R-1 (SINGLE FAMILY RESIDENTIAL) TO: P-R (PROFESSIONAL OFFICE AND PARKING) on 0.32 acres at 216 and 220 South Jones Boulevard (APN: 138-36-112-013 and 014), Ward 1 (Moncrief). The Planning Commission (7-0 vote) and staff recommend APPROVAL
- 161.SITE DEVELOPMENT PLAN REVIEW RELATED TO ZON-4077 - PUBLIC HEARING - SDR-4081 - APPLICANT: ARG JONES I, LIMITED LIABILITY COMPANY - OWNER: CHARLES SAMMONS AND FRANCIS KELLER - Request for a Site Development Plan Review FOR AN OFFICE AND WAIVER OF LANDSCAPING REQUIREMENTS on 0.32 acres at 216 and 220 South Jones Boulevard (APN: 138-36-112-013 and 014), R-1 (Single Family Residential) Zone [PROPOSED: P-R (Professional Office and Parking)], Ward 1 (Moncrief). Staff recommends DENIAL. The Planning Commission (7-0 vote) recommends APPROVAL
- 162.REZONING - PUBLIC HEARING - ZON-4205 - APPLICANT: JMA ARCHITECTURE STUDIOS - OWNER: QUEENSRIDGE TOWERS, LIMITED LIABILITY COMPANY, ET AL - Request for a Rezoning FROM: R-PD7 (Residential Planned Development - 7 Units per Acre) and U (Undeveloped) [G-TC (General Tourist Commercial) General Plan Designation] TO: PD (Planned Development) on 20.1 acres adjacent to the south side of Alta Drive, approximately 450 feet west of Rampart Boulevard (APN: 138-32-210-001, portion of 138-31-312-002), Ward 2 (Vacant). Staff recommends DENIAL. The Planning Commission (7-0 vote) recommends APPROVAL
- 163.VARIANCE RELATED TO ZON-4205 - PUBLIC HEARING - VAR-4207 - APPLICANT: JMA ARCHITECTURE STUDIOS - OWNER: QUEENSRIDGE TOWERS, LIMITED LIABILITY COMPANY, ET AL - Request for a Variance TO ALLOW A BUILDING SETBACK OF 239 FEET WHERE RESIDENTIAL ADJACENCY STANDARDS REQUIRE A MINIMUM OF 570 FEET IN CONJUNCTION WITH A PROPOSED CONDOMINIUM COMPLEX on 20.1 acres adjacent to the south side of Alta Drive, approximately 450 feet west of Rampart Boulevard (APN: 138-32-210-001, portion of 138-31-312-002), R-PD7 (Residential Planned Development - 7 Units Per Acre) and U (Undeveloped) Zones [G-TC (General Tourist Commercial) General Plan Designation] under Resolution of Intent to PD (Planned Development) [PROPOSED: PD (Planned Development)], Ward 2 (Vacant). Staff recommends DENIAL. The Planning Commission (7-0 vote) recommends APPROVAL

PLANNING & DEVELOPMENT DEPARTMENT – DISCUSSION

164. SITE DEVELOPMENT PLAN REVIEW RELATED TO ZON-4205 AND VAR-4207 - PUBLIC HEARING - SDR-4206 - APPLICANT: JMA ARCHITECTURE STUDIOS - OWNER: QUEENSRIDGE TOWERS, LIMITED LIABILITY COMPANY, ET AL - Request for a Site Development Plan Review FOR A 385-UNIT CONDOMINIUM COMPLEX CONSISTING OF TWO 16-STORY AND TWO 18-STORY TOWERS WITH ANCILLARY USES, CLUBHOUSE, AND A 17,400 SQUARE FOOT, SINGLE-STORY OFFICE BUILDING on 20.1 acres adjacent to the south side of Alta Drive, approximately 450 feet west of Rampart Boulevard (APN: 138-32-210-001, portion of 138-31-312-002), R-PD7 (Residential Planned Development - 7 Units Per Acre) and U (Undeveloped) Zones [G-TC (General Tourist Commercial) General Plan Designation] under Resolution of Intent to PD (Planned Development) [PROPOSED: PD (Planned Development)], Ward 2 (Vacant). Staff recommends DENIAL. The Planning Commission (7-0 vote) recommends APPROVAL
165. REZONING - PUBLIC HEARING - ZON-4215 - APPLICANT/OWNER: PDF INVESTMENTS, LIMITED LIABILITY COMPANY, ET AL - Request for a Rezoning FROM: R-E (Residence Estates) TO: R-2 (Medium-Low Density Residential) on 2.10 acres adjacent to the southeast corner of Dorrell Lane and Unicorn Street (APN: 125-24-602-001), Ward 6 (Mack). The Planning Commission (5-1-1 vote) recommends DENIAL. Staff recommends APPROVAL
166. WAIVER OF TITLE 18 RELATED TO ZON-4215 - PUBLIC HEARING - WVR-4217 - OWNER/APPLICANT: PDF INVESTMENTS, LIMITED LIABILITY COMPANY, ET AL - Request for a Waiver of Title 18.12.160 TO ALLOW APPROXIMATELY 186 FEET BETWEEN STREET INTERSECTIONS WHERE 220 FEET IS THE MINIMUM DISTANCE SEPARATION REQUIRED in conjunction with a proposed 10-lot single-family residential development adjacent to the southeast corner of Dorrell Lane and Unicorn Street (APN: 125-24-602-001), R-E (Residence Estates) Zone [PROPOSED: R-2 (Medium-Low Density Residential) Zone], Ward 6 (Mack). The Planning Commission (5-1-1 vote) recommends DENIAL. Staff recommends APPROVAL
167. REZONING - PUBLIC HEARING - ZON-4241 - APPLICANT/OWNER: CLIFF'S EDGE, LIMITED LIABILITY COMPANY - Request for a Rezoning FROM U (UNDEVELOPED) [PCD (PLANNED COMMUNITY DEVELOPMENT) GENERAL PLAN DESIGNATION] TO: PD (PLANNED DEVELOPMENT) on 20.0 acres south of Grand Teton Drive, between Hualapai Way and Puli Road (APN: 126-13-301-005, 006; 126-24-101-009; and 126-24-201-005), Ward 6 (Mack). The Planning Commission (6-1 vote) and staff recommend APPROVAL
168. REZONING - PUBLIC HEARING - ZON-4279 - APPLICANT/OWNER: LAS VEGAS VALLEY WATER DISTRICT - Request for a Rezoning FROM: U (Undeveloped) [PF (Public Facility) General Plan Designation] TO: C-V (Civic) on 0.29 acres approximately 200 feet north of Vegas Drive and 500 feet east of Rainbow Boulevard (APN: 138-23-401-002), Ward 6 (Mack). The Planning Commission (7-0 vote) and staff recommend APPROVAL
169. SITE DEVELOPMENT PLAN REVIEW RELATED TO ZON-4279 - PUBLIC HEARING - SDR-4278 - APPLICANT/OWNER: LAS VEGAS VALLEY WATER DISTRICT - Request for a Site Development Plan Review FOR A 550 SQUARE FOOT WELL FACILITY AND A 50 FOOT ANTENNA on 0.29 acres approximately 200 feet north of Vegas Drive and 500 feet east of Rainbow Boulevard (APN: 138-23-401-002), U (Undeveloped) Zone [PF (Public Facility) General Plan Designation] [PROPOSED: C-V (Civic)], Ward 6 (Mack). The Planning Commission (7-0 vote) and staff recommend APPROVAL
170. REZONING - PUBLIC HEARING - ZON-4281 - APPLICANT/OWNER: LAS VEGAS VALLEY WATER DISTRICT - Request for a Rezoning FROM: U (Undeveloped) [PF (Public Facility) General Plan Designation] and R-PD20 (Residential Planned Development - 20 Units per Acre) TO: C-V (Civic) on 0.33 acres adjacent to the north side of Vegas Drive, approximately 625 feet west of Torrey Pines Drive (APN: 138-23-402-002 and 003), Ward 6 (Mack). The Planning Commission (7-0 vote) and staff recommend APPROVAL
171. SITE DEVELOPMENT PLAN REVIEW RELATED TO ZON-4281 - PUBLIC HEARING - SDR-4280 - APPLICANT/OWNER: LAS VEGAS VALLEY WATER DISTRICT - Request for a Site Development Plan Review FOR A 550 SQUARE FOOT WELL FACILITY AND A 50 FOOT ANTENNA on 0.33 acres located adjacent to the north side Vegas Drive, approximately 625 feet west of Torrey Pines Drive (APN: 138-23-402-002 and 003), U (Undeveloped) [PF (Public Facility) General Plan Designation] and R-PD20 (Residential Planned Development - 20 Units Per Acre) Zones [PROPOSED: C-V (Civic)], Ward 6 (Mack). The Planning Commission (7-0 vote) and staff recommend APPROVAL

PLANNING & DEVELOPMENT DEPARTMENT – DISCUSSION

172. REZONING - PUBLIC HEARING - ZON-4374 - APPLICANT: NEVADA HOMES GROUP - OWNER: GRAND TETON LODGE LAND, LIMITED LIABILITY COMPANY, ET AL - Request for a Rezoning FROM: U (Undeveloped) Zone [PCD (Planned Community Development) General Plan Designation] TO: R-PD7 (Residential Planned Development - 7 Units per Acre) on 7.10 acres adjacent to the north side of Grand Teton Drive, approximately 495 feet east of the centerline of Durango Drive (APN: 125-09-401-017 and a portion of 125-09-401-006), Ward 6 (Mack). The Planning Commission (7-0 vote) and staff recommend APPROVAL
173. SITE DEVELOPMENT PLAN REVIEW RELATED TO ZON-4374 - PUBLIC HEARING - SDR-4375 - APPLICANT: NEVADA HOMES GROUP - OWNER: GRAND TETON LODGE LAND, LIMITED LIABILITY COMPANY, ET AL - Request for a Site Development Plan Review FOR A PROPOSED 48-LOT SINGLE-FAMILY RESIDENTIAL DEVELOPMENT on 7.10 acres adjacent to the north side of Grand Teton Drive, approximately 495 feet east of the centerline of Durango Drive (APN: 125-09-401-017 and a portion of 125-09-401-006), U (Undeveloped) Zone [PCD (Planned Community Development) General Plan Designation] [PROPOSED: R-PD7 (Residential Planned Development - 7 Units per Acre)], Ward 6 (Mack). The Planning Commission (7-0 vote) and staff recommend APPROVAL
174. GENERAL PLAN AMENDMENT - PUBLIC HEARING - GPA-4072 - APPLICANT: ROYAL CONSTRUCTION - OWNER: DIPAK K & KUSUM D DESAI - Request to amend the Centennial Hills Interlocal Land Use Plan of the Centennial Hills Sector Plan FROM: O (OFFICE) AND GC (GENERAL COMMERCIAL) TO: MLA (MEDIUM-LOW ATTACHED DENSITY RESIDENTIAL) on 10.95 acres adjacent to the southwest corner of Lone Mountain Road and Torrey Pines Drive (APN: 138-02-102-002 and a portion of 138-02-102-012), Ward 6 (Mack). Staff recommends DENIAL. The Planning Commission (6-0-1 vote) recommends APPROVAL
175. REZONING RELATED GPA-4072 - PUBLIC HEARING - ZON-4202 - APPLICANT: ROYAL CONSTRUCTION - OWNER: DIPAK K & KUSUM D DESAI - Request for a Rezoning FROM: O (OFFICE), R-E (RESIDENCE ESTATES) AND C-2 (GENERAL COMMERCIAL) TO: R-PD11 (RESIDENTIAL PLANNED DEVELOPMENT - 11 UNITS PER ACRE) on 10.95 acres adjacent to the southwest corner of Lone Mountain Road and Torrey Pines Drive (APN: 138-02-102-002 and a portion of 138-02-102-012), Ward 6 (Mack). Staff recommends DENIAL. The Planning Commission (6-0-1 vote) recommends APPROVAL
176. SITE DEVELOPMENT PLAN REVIEW RELATED TO GPA-4072 AND ZON-4202 - PUBLIC HEARING - SDR-4204 - APPLICANT: ROYAL CONSTRUCTION - OWNER: DIPAK AND KUSUM DESAI - Request for a Site Development Plan Review FOR A 125-LOT SINGLE FAMILY DEVELOPMENT on 10.95 acres adjacent to the southwest corner of Lone Mountain Road and Torrey Pines Drive (APN: 138-02-102-002 and a portion of 138-02-102-012), O (Office), R-E (Residence Estates) and C-2 (General Commercial) Zones [PROPOSED: R-PD11 (Residential Planned Development - 11 Units Per Acre)], Ward 6 (Mack). Staff recommends DENIAL. The Planning Commission (6-0-1 vote) recommends APPROVAL
177. GENERAL PLAN AMENDMENT - PUBLIC HEARING - GPA-4100 - APPLICANT/OWNER: PETER CASTELLANO - Request to amend a portion of the Southeast Sector Plan of the General Plan FROM: R (Rural Density Residential) TO: SC (Service Commercial) on 0.47 acres at 4000 Vegas Drive (APN: 139-19-811-045), Ward 5 (Weekly). The Planning Commission (7-0 vote) and staff recommend DENIAL
178. REZONING RELATED TO GPA-4100 - PUBLIC HEARING - ZON-4101 - APPLICANT/OWNER: PETER CASTELLANO - Request for a Rezoning FROM: R-E (Residence Estates) TO: C-1 (Limited Commercial) on 0.47 acres at 4000 Vegas Drive (APN: 139-19-811-045), Ward 5 (Weekly). The Planning Commission (7-0 vote) and staff recommend DENIAL
179. SITE DEVELOPMENT PLAN REVIEW RELATED TO GPA-4100 AND ZON-4101 - PUBLIC HEARING - SDR-4102 - APPLICANT/OWNER: PETER CASTELLANO - Request for a Site Development Plan Review FOR A CONVERSION OF AN EXISTING RESIDENCE TO A LANDSCAPING BUSINESS AND FOR A WAIVER THE LANDSCAPING REQUIREMENTS on 0.47 acres at 4000 Vegas Drive (APN: 139-19-811-045), R-E (Residence Estates) Zone [PROPOSED: C-1 (Limited Commercial)], Ward 5 (Weekly). The Planning Commission (7-0 vote) and staff recommend DENIAL

PLANNING & DEVELOPMENT DEPARTMENT – DISCUSSION

180. RESCIND PREVIOUS ACTION - GENERAL PLAN AMENDMENT - PUBLIC HEARING - GPA-4000 - APPLICANT/OWNER: VALENCIA COMMUNITIES, INC. - Request by the City Council to Rescind the Previous Action of the Denial of a Request to Amend a portion of the Southwest Sector Plan of the General Plan FROM: DR (Desert Rural Density Residential) TO: MLA (Medium-Low Attached Density Residential) on 2.92 acres located at 1700 South Buffalo Drive (APN: 163-03-201-003 thru 005), Ward 1 (Moncrief). Staff has no recommendation on the request to Rescind the Previous Action
181. RESCIND PREVIOUS ACTION - VARIANCE RELATED TO GPA-4000 - PUBLIC HEARING - VAR-4005 - APPLICANT/OWNER: VALENCIA COMMUNITIES, INC. - Request by the City Council to Rescind the Previous Action of the Denial of a Request for a Variance TO ALLOW AN R-PD (RESIDENTIAL PLANNED DEVELOPMENT) ZONING DISTRICT ON 2.92 ACRES WHERE A MINIMUM OF FIVE ACRES IS REQUIRED located at 1700 South Buffalo Drive (APN: 163-03-201-003 thru 005), R-E (Residence Estates) Zone, Proposed: R-PD10 (Residential Planned Development - 10 Units per Acre), Ward 1 (Moncrief). Staff has no recommendation on the request to Rescind the Previous Action
182. RESCIND PREVIOUS ACTION - REZONING RELATED TO GPA-4000 AND VAR-4005 - PUBLIC HEARING - ZON-4003 - APPLICANT/OWNER: VALENCIA COMMUNITIES, INC. - Request by the City Council to Rescind the Previous Action of the Denial of a Request for a Rezoning FROM: R-E (Residence Estates) TO: R-PD10 (Residential Planned Development - 10 Units per Acre) on 2.92 acres located at 1700 South Buffalo Drive (APN: 163-03-201-003 thru 005), Ward 1 (Moncrief). Staff has no recommendation on the request to Rescind the Previous Action
183. RESCIND PREVIOUS ACTION - SITE DEVELOPMENT PLAN REVIEW RELATED TO GPA-4000, VAR-4005 AND ZON-4003 - PUBLIC HEARING - SDR-4004 - APPLICANT/OWNER: VALENCIA COMMUNITIES, INC. - Request by the City Council to Rescind the Previous Action of the Denial of a Request for a Site Development Plan Review FOR A 28-UNIT ATTACHED SINGLE-FAMILY DEVELOPMENT on 2.92 acres located at 1700 South Buffalo Drive (APN: 163-03-201-003 thru 005), R-E (Residence Estates) Zone, Proposed: R-PD10 (Residential Planned Development - 10 Units per Acre), Ward 1 (Moncrief). Staff has no recommendation on the request to Rescind the Previous Action
184. RECONSIDER - GENERAL PLAN AMENDMENT - PUBLIC HEARING - GPA-4000 - APPLICANT/OWNER: VALENCIA COMMUNITIES, INC. - Request to Amend a portion of the Southwest Sector Plan of the General Plan FROM: DR (Desert Rural Density Residential) TO: MLA (Medium-Low Attached Density Residential) on 2.92 acres located at 1700 South Buffalo Drive (APN: 163-03-201-003 thru 005), Ward 1 (Moncrief). The Planning Commission (2-5 vote on a motion for approval) and staff recommend DENIAL. Staff recommends APPROVAL regarding the current request. [NOTE: The Applicant is now requesting L (Low Density Residential)]
185. RECONSIDER - VARIANCE RELATED TO GPA-4000 - PUBLIC HEARING - VAR-4005 - APPLICANT/OWNER: VALENCIA COMMUNITIES, INC. - Request for a Variance TO ALLOW AN R-PD (RESIDENTIAL PLANNED DEVELOPMENT) ZONING DISTRICT ON 2.92 ACRES WHERE A MINIMUM OF FIVE ACRES IS REQUIRED located at 1700 South Buffalo Drive (APN: 163-03-201-003 thru 005), R-E (Residence Estates) Zone, Proposed: R-PD10 (Residential Planned Development - 10 Units per Acre), Ward 1 (Moncrief). The Planning Commission (5-2 vote) and staff recommend DENIAL. Staff recommends APPROVAL regarding the revised request. (NOTE: The applicant is now requesting R-PD5)
186. RECONSIDER - REZONING RELATED TO GPA-4000 AND VAR-4005 - PUBLIC HEARING - ZON-4003 - APPLICANT/OWNER: VALENCIA COMMUNITIES, INC. - Request for a Rezoning FROM: R-E (Residence Estates) TO: R-PD10 (Residential Planned Development - 10 Units per Acre) on 2.92 acres located at 1700 South Buffalo Drive (APN: 163-03-201-003 thru 005), Ward 1 (Moncrief). The Planning Commission (5-2 vote) and staff recommend DENIAL. Staff recommends APPROVAL based on the revised request. (NOTE: The applicant is now requesting R-PD5)

PLANNING & DEVELOPMENT DEPARTMENT – DISCUSSION

187. RECONSIDER - SITE DEVELOPMENT PLAN REVIEW RELATED TO GPA-4000, VAR-4005 AND ZON-4003 - PUBLIC HEARING - SDR-4004 - APPLICANT/OWNER: VALENCIA COMMUNITIES, INC. - Request for a Site Development Plan Review FOR A 28-UNIT ATTACHED SINGLE-FAMILY DEVELOPMENT on 2.92 acres located at 1700 South Buffalo Drive (APN: 163-03-201-003 thru 005), R-E (Residence Estates) Zone, Proposed: R-PD10 (Residential Planned Development - 10 Units per Acre), Ward 1 (Moncrief). The Planning Commission (5-2 vote) and staff recommend DENIAL. Staff recommends APPROVAL based on the revised request. (NOTE: The applicant is now amending the application to a 16 unit detached development)

188. SET DATE ON ANY APPEALS FILED OR REQUIRED PUBLIC HEARINGS FROM THE CITY PLANNING COMMISSION MEETINGS, CENTENNIAL HILLS ARCHITECTURAL REVIEW COMMITTEE AND DANGEROUS BUILDING OR NUISANCE/LITTER ABATEMENTS

ADDENDUM

CITIZENS PARTICIPATION

Items raised under this portion of the City Council Agenda cannot be deliberated or acted upon until the notice provisions of the Open Meeting Law have been met. If you wish to speak on a matter not listed on the agenda, please step up to the podium and clearly state your name and address. In consideration of others, avoid repetition, and limit your comments to no more than three (3) minutes. To ensure all persons equal opportunity to speak, each subject matter will be limited to ten (10) minutes

THIS MEETING HAS BEEN PROPERLY NOTICED AND POSTED AT THE FOLLOWING LOCATIONS:

- City Clerk's Bulletin Board, City Hall Plaza, 2nd Floor Skybridge
- Court Clerk's Office Bulletin Board, City Hall Plaza
- Las Vegas Library, 833 Las Vegas Boulevard North
- Clark County Government Center, 500 S. Grand Central Parkway
- Grant Sawyer Building, 555 E. Washington Avenue