

## MISSION MONTEREY UNIT NO. 2

## ADDRESSES

AUGUST 3, 1988

Q-7-8


BLOCK 2	LOT	48	3244	VENTANA HILLS DRIVE	N-S	Public St.			
		49	3300						
		50	3304						
		51	3308						
		52	3312						
		53	3316						
		54	3320						
		55	3324						
		56	3328						
		57	3332						
		58	3336						
59	3340								
BLOCK 3	LOT	60	9301	DRY DOCK DRIVE	E-W	Public St.			
		61	9305						
		62	9309						
		63	9313						
		64	9317						
		65	9321						
		66	9325						
		67	9329						
		68	9333						
		69	9337						
		70	9341						
				71	3333	BEACH PORT DRIVE	N-S	Public St.	
				72	3329				
				73	3325				
				74	3321				
				75	3317				
				76	3313				
				77	3309				
				78	3305				
				79	3301				
		80	9336	RICARDO LANE	E-W				Public St.
		81	9332						
		82	9328						
		83	9324						
		84	9320						
		85	9316						
		86	9312						
		87	9308						
		88	3241	VENTANA HILLS DRIVE	N-S	Public St.			
		103	3240				CANYON LAKE DRIVE	N-S	Public St.
		104	3300						
		105	3304						
		106	3308						
		107	3312						
		108	3316						
		109	3320						
		110	3324						
		111	3328						
		112	3332						
		113	3336						
		114	3340						
BLOCK 4	LOT	115	9401	SHELLFISH COURT	E-W	Public St.			
		116	9405						
		117	9409						
		118	9413						

MISSION MONTEREY UNIT NO. 2  
 ADDRESSES  
 AUGUST 3, 1988

PAGE 2

Q-7-8

BLOCK	LOT	ADDRESS	DIRECTION	STATUS	
4	119	9417 SHELLFISH COURT	E-W	Public St.	
	120	9421			
	121	9420			
	122	9416			
	123	9412			
	124	9408			
	125	9404			
	126	9400			
		127	9401 SHIPBOARD COURT	E-W	Public St.
		128	9405		
		129	9409		
		130	9413		
		131	9417		
		132	9421		
133		9420			
134		9416			
135		9412			
136		9408			
137		9404			
138		9400			
	139	9401 CROSSPOINTE AVENUE	E-W	Public St.	
	140	9405			
	141	9409			
	142	9413			
	143	9417			
	144	9421			
5	159	3304 BEACH PORT DRIVE	N-S	Public St.	
	160	3308			
	161	3312			
	162	3316			
	163	3320			
	164	3324			
	165	3328			
		166	3329 AGUSTINE CIRCLE	N-S	Public St.
		167	3325		
		168	3321		
		169	3317		
		170	3312		
		171	3316		
		172	3320		
		173	3324		
		174	3328		
			175	3325 VENTANA HILLS DRIVE	N-S
	176		3321		
177	3317				
178	3313				
179	3309				
180	3305				
181	3301				
	182	9309 RICARDO LANE	E-W	Public St.	
	183	9313			
	184	9317			
	185	9321			
	186	9325			
COMMON AREAS:	LOT "A"	9400 DESERT INN ROAD	E-W	Public St.	
	"B"	9300			
	"C"	3301 FORT APACHE ROAD	N-S	Public St.	

 JIM ROBISON  
 PLANNING ASSISTANT

## MISSION MONTEREY UNIT NO. 2

## ADDRESSES

AUGUST 3, 1988

Q-7-8


BLOCK 2	LOT	48	3244	VENTANA HILLS DRIVE	N-S	Public St.					
		49	3300								
		50	3304								
		51	3308								
		52	3312								
		53	3316								
		54	3320								
		55	3324								
		56	3328								
		57	3332								
		58	3336								
59	3340										
BLOCK 3	LOT	60	9301	DRY DOCK DRIVE	E-W	Public St.					
		61	9305								
		62	9309								
		63	9313								
		64	9317								
		65	9321								
		66	9325								
		67	9329								
		68	9333								
		69	9337								
	70	9341									
			71	3333	BEACH PORT DRIVE	N-S	Public St.				
			72	3329							
			73	3325							
			74	3321							
			75	3317							
			76	3313							
			77	3309							
			78	3305							
			79	3301							
80			9336								
		81	9332	RICARDO LANE	E-W	Public St.					
		82	9328								
		83	9324								
		84	9320								
		85	9316								
		86	9312								
		87	9308								
		88	3241								
							103	3240	CANYON LAKE DRIVE	N-S	Public St.
							104	3300			
105	3304										
106	3308										
107	3312										
108	3316										
109	3320										
110	3324										
111	3328										
112	3332										
113	3336										
114	3340										
BLOCK 4	LOT			115	9401	SHELLFISH COURT	E-W	Public St.			
				116	9405						
		117	9409								
		118	9413								

MISSION MONTEREY UNIT NO. 2  
 ADDRESSES  
 AUGUST 3, 1988

PAGE 2

Q-7-8

BLOCK 4	LOT	119	9417	SHELLFISH COURT	E-W	Public St.					
		120	9421								
		121	9420								
		122	9416								
		123	9412								
		124	9408								
		125	9404								
		126	9400								
		127	9401				SHIPBOARD COURT	E-W	Public St.		
		128	9405								
		129	9409								
		130	9413								
		131	9417								
		132	9421								
133	9420										
134	9416										
135	9412										
136	9408										
137	9404										
138	9400										
		139	9401	CROSSPOINTE AVENUE	E-W	Public St.					
		140	9405								
		141	9409								
		142	9413								
		143	9417								
		144	9421								
		BLOCK 5	LOT				159	3304	BEACH PORT DRIVE	N-S	Public St.
							160	3308			
							161	3312			
							162	3316			
163	3320										
164	3324										
165	3328										
166	3329			AGUSTINE CIRCLE	N-S	Public St.					
167	3325										
168	3321										
169	3317										
170	3312										
171	3316										
172	3320										
173	3324										
174	3328										
175	3325						VENTANA HILLS DRIVE	N-S	Public St.		
176	3321										
177	3317										
178	3313										
179	3309										
180	3305										
181	3301										
182	9309	RICARDO LANE	E-W	Public St.							
183	9313										
184	9317										
185	9321										
186	9325										
COMMON AREAS:	LOT	"A"	9400	DESERT INN ROAD	E-W	Public St.					
		"B"	9300								
		"C"	3301				FORT APACHE ROAD	N-S	Public St.		

 JIM ROBISON  
 PLANNING ASSISTANT

JR:dp

## MISSION MONTEREY UNIT NO. 2

## ADDRESSES

AUGUST 3, 1988

Q-7-8


BLOCK 2	LOT	48	3244	VENTANA HILLS DRIVE	N-S	Public St.				
		49	3300							
		50	3304							
		51	3308							
		52	3312							
		53	3316							
		54	3320							
		55	3324							
		56	3328							
		57	3332							
	58	3336								
	59	3340								
BLOCK 3	LOT	60	9301	DRY DOCK DRIVE	E-W	Public St.				
		61	9305							
		62	9309							
		63	9313							
		64	9317							
		65	9321							
		66	9325							
		67	9329							
		68	9333							
		69	9337							
		70	9341							
			71				3333	BEACH PORT DRIVE	N-S	Public St.
			72				3329			
			73				3325			
	74	3321								
	75	3317								
	76	3313								
	77	3309								
	78	3305								
	79	3301								
	80	9336	RICARDO LANE	E-W	Public St.					
	81	9332								
	82	9328								
	83	9324								
	84	9320								
	85	9316								
	86	9312								
	87	9308								
	88	3241	VENTANA HILLS DRIVE	N-S	Public St.					
	103	3240								
	104	3300	CANYON LAKE DRIVE	N-S	Public St.					
	105	3304								
	106	3308								
	107	3312								
	108	3316								
	109	3320								
	110	3324								
	111	3328								
	112	3332								
	113	3336								
	114	3340								
BLOCK 4	LOT	115				9401	SHELLFISH COURT	E-W	Public St.	
		116	9405							
		117	9409							
		118	9413							

MISSION MONTEREY UNIT NO. 2  
 ADDRESSES  
 AUGUST 3, 1988

PAGE 2

Q-7-8

BLOCK 4	LOT	119	9417	SHELLFISH COURT	E-W	Public St.
		120	9421			
		121	9420			
		122	9416			
		123	9412			
		124	9408			
		125	9404			
		126	9400			
		127	9401	SHIPBOARD COURT	E-W	Public St.
		128	9405			
		129	9409			
		130	9413			
		131	9417			
		132	9421			
		133	9420			
		134	9416			
		135	9412			
		136	9408			
		137	9404			
		138	9400			
		139	9401	CROSSPOINTE AVENUE	E-W	Public St.
		140	9405			
		141	9409			
		142	9413			
		143	9417			
		144	9421			
BLOCK 5	LOT	159	3304	BEACH PORT DRIVE	N-S	Public St.
		160	3308			
		161	3312			
		162	3316			
		163	3320			
		164	3324			
		165	3328			
		166	3329	AGUSTINE CIRCLE	N-S	Public St.
		167	3325			
		168	3321			
		169	3317			
		170	3312			
		171	3316			
		172	3320			
		173	3324			
		174	3328			
		175	3325	VENTANA HILLS DRIVE	N-S	Public St.
		176	3321			
		177	3317			
		178	3313			
		179	3309			
		180	3305			
		181	3301			
		182	9309	RICARDO LANE	E-W	Public St.
		183	9313			
		184	9317			
		185	9321			
		186	9325			
COMMON AREAS:	LOT "A"		9400	DESERT INN ROAD	E-W	Public St.
	"B"		9300			
	"C"		3301	FORT APACHE ROAD	N-S	Public St.

 JIM ROBISON  
 PLANNING ASSISTANT

JR:dp

## MISSION MONTEREY UNIT NO. 2

## ADDRESSES

AUGUST 3, 1988

Q-7-8

BLOCK 2	LOT	48	3244	VENTANA HILLS DRIVE	N-S	Public St.					
		49	3300								
		50	3304								
		51	3308								
		52	3312								
		53	3316								
		54	3320								
		55	3324								
		56	3328								
		57	3332								
		58	3336								
59	3340										
BLOCK 3	LOT	60	9301	DRY DOCK DRIVE	E-W	Public St.					
		61	9305								
		62	9309								
		63	9313								
		64	9317								
		65	9321								
		66	9325								
		67	9329								
		68	9333								
		69	9337								
		70	9341								
				71	3333	BEACH PORT DRIVE	N-S	Public St.			
				72	3329						
				73	3325						
				74	3321						
				75	3317						
				76	3313						
				77	3309						
				78	3305						
				79	3301						
				80	9336				RICARDO LANE	E-W	Public St.
				81	9332						
				82	9328						
				83	9324						
				84	9320						
				85	9316						
				86	9312						
				87	9308						
				88	3241	VENTANA HILLS DRIVE	N-S	Public St.			
		103	3240	CANYON LAKE DRIVE	N-S				Public St.		
		104	3300								
		105	3304								
		106	3308								
		107	3312								
		108	3316								
		109	3320								
		110	3324								
		111	3328								
		112	3332								
		113	3336								
		114	3340								
BLOCK 4	LOT	115	9401			SHELLFISH COURT	E-W	Public St.			
		116	9405								
		117	9409								
		118	9413								

MISSION MONTEREY UNIT NO. 2  
 ADDRESSES  
 AUGUST 3, 1988

PAGE 2

Q-7-8

BLOCK 4	LOT	119	9417	SHELLFISH COURT	E-W	Public St.
		120	9421			
		121	9420			
		122	9416			
		123	9412			
		124	9408			
		125	9404			
		126	9400			
		127	9401	SHIPBOARD COURT	E-W	Public St.
		128	9405			
		129	9409			
		130	9413			
		131	9417			
		132	9421			
		133	9420			
		134	9416			
		135	9412			
		136	9408			
		137	9404			
		138	9400			
		139	9401	CROSSPOINTE AVENUE	E-W	Public St.
		140	9405			
		141	9409			
		142	9413			
		143	9417			
		144	9421			
BLOCK 5	LOT	159	3304	BEACH PORT DRIVE	N-S	Public St.
		160	3308			
		161	3312			
		162	3316			
		163	3320			
		164	3324			
		165	3328			
		166	3329	AGUSTINE CIRCLE	N-S	Public St.
		167	3325			
		168	3321			
		169	3317			
		170	3312			
		171	3316			
		172	3320			
		173	3324			
		174	3328			
		175	3325	VENTANA HILLS DRIVE	N-S	Public St.
		176	3321			
		177	3317			
		178	3313			
		179	3309			
		180	3305			
		181	3301			
		182	9309	RICARDO LANE	E-W	Public St.
		183	9313			
		184	9317			
		185	9321			
		186	9325			
COMMON AREAS:	LOT "A"		9400	DESERT INN ROAD	E-W	Public St.
	"B"		9300			
	"C"		3301	FORT APACHE ROAD	N-S	Public St.



JIM ROBISON  
 PLANNING ASSISTANT

JR:dp

## MISSION MONTEREY UNIT NO. 2

## ADDRESSES

AUGUST 3, 1988

Q-7-8


BLOCK 2	LOT	48	3244	VENTANA HILLS DRIVE	N-S	Public St.			
		49	3300						
		50	3304						
		51	3308						
		52	3312						
		53	3316						
		54	3320						
		55	3324						
		56	3328						
		57	3332						
		58	3336						
		59	3340						
BLOCK 3	LOT	60	9301	DRY DOCK DRIVE	E-W	Public St.			
		61	9305						
		62	9309						
		63	9313						
		64	9317						
		65	9321						
		66	9325						
		67	9329						
		68	9333						
		69	9337						
		70	9341						
				71	3333	BEACH PORT DRIVE	N-S	Public St.	
				72	3329				
				73	3325				
				74	3321				
				75	3317				
				76	3313				
				77	3309				
				78	3305				
				79	3301				
		80	9336	RICARDO LANE	E-W				Public St.
		81	9332						
		82	9328						
		83	9324						
		84	9320						
		85	9316						
		86	9312						
		87	9308						
		88	3241	VENTANA HILLS DRIVE	N-S	Public St.			
		103	3240				CANYON LAKE DRIVE	N-S	Public St.
		104	3300						
		105	3304						
		106	3308						
		107	3312						
		108	3316						
		109	3320						
		110	3324						
		111	3328						
		112	3332						
		113	3336						
		114	3340						
BLOCK 4	LOT	115	9401	SHELLFISH COURT	E-W	Public St.			
		116	9405						
		117	9409						
		118	9413						

MISSION MONTEREY UNIT NO. 2  
 ADDRESSES  
 AUGUST 3, 1988

PAGE 2

Q-7-8

BLOCK 4	LOT	119	9417	SHELLFISH COURT	E-W	Public St.
		120	9421			
		121	9420			
		122	9416			
		123	9412			
		124	9408			
		125	9404			
		126	9400			
		127	9401	SHIPBOARD COURT	E-W	Public St.
		128	9405			
		129	9409			
		130	9413			
		131	9417			
		132	9421			
		133	9420			
		134	9416			
		135	9412			
		136	9408			
		137	9404			
		138	9400			
		139	9401	CROSSPOINTE AVENUE	E-W	Public St.
		140	9405			
		141	9409			
		142	9413			
		143	9417			
		144	9421			
BLOCK 5	LOT	159	3304	BEACH PORT DRIVE	N-S	Public St.
		160	3308			
		161	3312			
		162	3316			
		163	3320			
		164	3324			
		165	3328			
		166	3329	AGUSTINE CIRCLE	N-S	Public St.
		167	3325			
		168	3321			
		169	3317			
		170	3312			
		171	3316			
		172	3320			
		173	3324			
		174	3328			
		175	3325	VENTANA HILLS DRIVE	N-S	Public St.
		176	3321			
		177	3317			
		178	3313			
		179	3309			
		180	3305			
		181	3301			
		182	9309	RICARDO LANE	E-W	Public St.
		183	9313			
		184	9317			
		185	9321			
		186	9325			
COMMON AREAS:	LOT "A"		9400	DESERT INN ROAD	E-W	Public St.
	"B"		9300			
	"C"		3301	FORT APACHE ROAD	N-S	Public St.

 JIM ROBISON  
 PLANNING ASSISTANT

JR:dp



DEPARTMENT OF COMMUNITY PLANNING AND DEVELOPMENT  
RPD SETBACK

Date: 3/1/94

SUBDIVISION Mission Monterey Unit No.2

DISTRICT MAP (S) Q-7-8 ZONING FILE # Z-76-86

APN (S) 163-07-813-001 to 111

SETBACKS:

FRONT	REAR	SIDE(S)	CORNER
16'	10'	5'	10'

SET BY: Z-76-86(2) Plot Plan Review 7/9/87

---



---



---



---



---



---



---

DEVIATIONS: