

AMENDED 6/6/86

* The only change is adding "Metropolitan's" to the development name designation.

* METROPOLITAN'S *
PARK MEADOWS WEST II - UNIT NO. 1

STREET LISTING

MAY 27, 1986

L-10-4

BLOCK	1	LOT	1	3601	DEPEW CIRCLE	N-S	Public Street
			2	3605			
			3	3609			
			4	3608			
			5	3604			
			6	3600			
			7	3601	NAUGATUCK CIRCLE	N-S	Public Street
			8	3605			
			9	3609			
			10	3608			
			11	3604			
			12	3600			
			13	3601	DALECREST DRIVE	N-S	Public Street
			14	3605			
			15	3609			
			16	7101	CAPROCK CIRCLE	E-W	Public Street
			17	7105			
			18	7109			
			19	7113			
			20	7117			
			21	7121			
			22	7125			
			23	7129			
			24	7133			
			25	7132			
			26	7128			
			27	7124			
			28	7120			
			29	7116			
			30	7112			
			31	7108			
			32	7104			
			33	7100			
			34	7101	DEEPRIVER CIRCLE	E-W	Public Street
			35	7105			
			36	7109			
			37	7113			
			38	7117			
			39	7121			
			40	7125			
			41	7129			
			42	7133			
			43	7132			
			44	7128			
			45	7124			
			46	7120			
			47	7116			
			48	7112			
			49	7108			
			50	7104			
			51	3701	DALECREST DRIVE	N-S	Public Street
			52	3705			
			53	3709			


METROPOLITAN'S
PARK MEADOWS WEST II - UNIT NO. 1
Street Listing
May 27, 1986

Page 2 of 2

L-10-4

BLOCK	1	LOT	54	7105	MAYBROOK DRIVE	E-W	Public Street
			55	7109			
			56	7113			
			57	7117			
			58	7121			
			59	7125			
			60	7129			
			61	7133			
BLOCK	2	LOT	1	7132	MAYBROOK DRIVE	E-W	Public Street
			2	7128			
			3	7124			
			4	7120			
			5	7116			
			6	7112			
			7	7108			
			8	7104			
			9	7100			

STREETS WITH NO ADDRESSES: Tenaya Way, Gowan Road,

 JIM ROBISON
PLANNING ASSISTANT

JR:dp

AMENDED 6/6/86

* The only change is adding "Metropolitan's" to the development name designation.

* METROPOLITAN'S *
PARK MEADOWS WEST II - UNIT NO. 1

STREET LISTING

MAY 27, 1986

L-10-4

BLOCK	1	LOT	1	3601	DEPEW CIRCLE	N-S	Public Street
			2	3605			
			3	3609			
			4	3608			
			5	3604			
			6	3600			
			7	3601	NAUGATUCK CIRCLE	N-S	Public Street
			8	3605			
			9	3609			
			10	3608			
			11	3604			
			12	3600			
			13	3601	DALECREST DRIVE	N-S	Public Street
			14	3605			
			15	3609			
			16	7101	CAPROCK CIRCLE	E-W	Public Street
			17	7105			
			18	7109			
			19	7113			
			20	7117			
			21	7121			
			22	7125			
			23	7129			
			24	7133			
			25	7132			
			26	7128			
			27	7124			
			28	7120			
			29	7116			
			30	7112			
			31	7108			
			32	7104			
			33	7100			
			34	7101	DEEPRIVER CIRCLE	E-W	Public Street
			35	7105			
			36	7109			
			37	7113			
			38	7117			
			39	7121			
			40	7125			
			41	7129			
			42	7133			
			43	7132			
			44	7128			
			45	7124			
			46	7120			
			47	7116			
			48	7112			
			49	7108			
			50	7104			
			51	3701	DALECREST DRIVE	N-S	Public Street
			52	3705			
			53	3709			


METROPOLITAN'S
PARK MEADOWS WEST II - UNIT NO. 1
Street Listing
May 27, 1986

Page 2 of 2

L-10-4

BLOCK	1	LOT	54	7105	MAYBROOK DRIVE	E-W	Public Street
			55	7109			
			56	7113			
			57	7117			
			58	7121			
			59	7125			
			60	7129			
			61	7133			
BLOCK	2	LOT	1	7132	MAYBROOK DRIVE	E-W	Public Street
			2	7128			
			3	7124			
			4	7120			
			5	7116			
			6	7112			
			7	7108			
			8	7104			
			9	7100			

STREETS WITH NO ADDRESSES: Tenaya Way, Gowan Road.

 JIM ROBISON
PLANNING ASSISTANT

JR:dp

AMENDED 6/6/86

* The only change is adding "Metropolitan's" to the development name designation.

* METROPOLITAN'S *
PARK MEADOWS WEST II - UNIT NO. 1

STREET LISTING

MAY 27, 1986

L-10-4

BLOCK	1	LOT	1	3601	DEPEW CIRCLE	N-S	Public Street
			2	3605			
			3	3609			
			4	3608			
			5	3604			
			6	3600			
			7	3601	NAUGATUCK CIRCLE	N-S	Public Street
			8	3605			
			9	3609			
			10	3608			
			11	3604			
			12	3600			
			13	3601	DALECREST DRIVE	N-S	Public Street
			14	3605			
			15	3609			
			16	7101	CAPROCK CIRCLE	E-W	Public Street
			17	7105			
			18	7109			
			19	7113			
			20	7117			
			21	7121			
			22	7125			
			23	7129			
			24	7133			
			25	7132			
			26	7128			
			27	7124			
			28	7120			
			29	7116			
			30	7112			
			31	7108			
			32	7104			
			33	7100			
			34	7101	DEEPRIVER CIRCLE	E-W	Public Street
			35	7105			
			36	7109			
			37	7113			
			38	7117			
			39	7121			
			40	7125			
			41	7129			
			42	7133			
			43	7132			
			44	7128			
			45	7124			
			46	7120			
			47	7116			
			48	7112			
			49	7108			
			50	7104			
			51	3701	DALECREST DRIVE	N-S	Public Street
			52	3705			
			53	3709			


METROPOLITAN'S
PARK MEADOWS WEST II - UNIT NO. 1
Street Listing
May 27, 1986

Page 2 of 2

L-10-4

BLOCK	1	LOT	54	7105	MAYBROOK DRIVE	E-W	Public Street
			55	7109			
			56	7113			
			57	7117			
			58	7121			
			59	7125			
			60	7129			
			61	7133			
BLOCK	2	LOT	1	7132	MAYBROOK DRIVE	E-W	Public Street
			2	7128			
			3	7124			
			4	7120			
			5	7116			
			6	7112			
			7	7108			
			8	7104			
			9	7100			

STREETS WITH NO ADDRESSES: Tenaya Way, Gowan Road,

 JIM ROBISON
PLANNING ASSISTANT

JR:dp

AMENDED 6/6/86

* The only change is adding "Metropolitan's" to the development name designation.

* METROPOLITAN'S *
PARK MEADOWS WEST II - UNIT NO. 1

STREET LISTING

MAY 27, 1986

L-10-4

BLOCK	1	LOT					
		1	3601	DEPEW CIRCLE	N-S	Public Street	
		2	3605				
		3	3609				
		4	3608				
		5	3604				
		6	3600				
		7	3601	NAUGATUCK CIRCLE	N-S	Public Street	
		8	3605				
		9	3609				
		10	3608				
		11	3604				
		12	3600				
		13	3601	DALECREST DRIVE	N-S	Public Street	
		14	3605				
		15	3609				
		16	7101	CAPROCK CIRCLE	E-W	Public Street	
		17	7105				
		18	7109				
		19	7113				
		20	7117				
		21	7121				
		22	7125				
		23	7129				
		24	7133				
		25	7132				
		26	7128				
		27	7124				
		28	7120				
		29	7116				
		30	7112				
		31	7108				
		32	7104				
		33	7100				
		34	7101	DEEPRIVER CIRCLE	E-W	Public Street	
		35	7105				
		36	7109				
		37	7113				
		38	7117				
		39	7121				
		40	7125				
		41	7129				
		42	7133				
		43	7132				
		44	7128				
		45	7124				
		46	7120				
		47	7116				
		48	7112				
		49	7108				
		50	7104				
		51	3701	DALECREST DRIVE	N-S	Public Street	
		52	3705				
		53	3709				


METROPOLITAN'S
PARK MEADOWS WEST II - UNIT NO. 1
Street Listing
May 27, 1986

Page 2 of 2

L-10-4

BLOCK	1	LOT	54	7105	MAYBROOK DRIVE	E-W	Public Street
			55	7109			
			56	7113			
			57	7117			
			58	7121			
			59	7125			
			60	7129			
			61	7133			
BLOCK	2	LOT	1	7132	MAYBROOK DRIVE	E-W	Public Street
			2	7128			
			3	7124			
			4	7120			
			5	7116			
			6	7112			
			7	7108			
			8	7104			
			9	7100			

STREETS WITH NO ADDRESSES: Tenaya Way, Gowan Road.

 JIM ROBISON
PLANNING ASSISTANT

JR:dp

AMENDED 6/6/86

* The only change is adding "Metropolitan's" to the development name designation.

* METROPOLITAN'S *
PARK MEADOWS WEST II - UNIT NO. 1

STREET LISTING

MAY 27, 1986

L-10-4

BLOCK	1	LOT	1	3601	DEPEW CIRCLE	N-S	Public Street
			2	3605			
			3	3609			
			4	3608			
			5	3604			
			6	3600			
			7	3601	NAUGATUCK CIRCLE	N-S	Public Street
			8	3605			
			9	3609			
			10	3608			
			11	3604			
			12	3600			
			13	3601	DALECREST DRIVE	N-S	Public Street
			14	3605			
			15	3609			
			16	7101	CAPROCK CIRCLE	E-W	Public Street
			17	7105			
			18	7109			
			19	7113			
			20	7117			
			21	7121			
			22	7125			
			23	7129			
			24	7133			
			25	7132			
			26	7128			
			27	7124			
			28	7120			
			29	7116			
			30	7112			
			31	7108			
			32	7104			
			33	7100			
			34	7101	DEEPRIVER CIRCLE	E-W	Public Street
			35	7105			
			36	7109			
			37	7113			
			38	7117			
			39	7121			
			40	7125			
			41	7129			
			42	7133			
			43	7132			
			44	7128			
			45	7124			
			46	7120			
			47	7116			
			48	7112			
			49	7108			
			50	7104			
			51	3701	DALECREST DRIVE	N-S	Public Street
			52	3705			
			53	3709			


METROPOLITAN'S
PARK MEADOWS WEST II - UNIT NO. 1
Street Listing
May 27, 1986

Page 2 of 2

L-10-4

BLOCK	1	LOT	54	7105	MAYBROOK DRIVE	E-W	Public Street
			55	7109			
			56	7113			
			57	7117			
			58	7121			
			59	7125			
			60	7129			
			61	7133			
BLOCK	2	LOT	1	7132	MAYBROOK DRIVE	E-W	Public Street
			2	7128			
			3	7124			
			4	7120			
			5	7116			
			6	7112			
			7	7108			
			8	7104			
			9	7100			

STREETS WITH NO ADDRESSES: Tenaya Way, Gowan Road.

 JIM ROBISON
PLANNING ASSISTANT

JR:dp

AMENDED 6/6/86

* The only change is adding "Metropolitan's" to the development name designation.

* METROPOLITAN'S *
PARK MEADOWS WEST II - UNIT NO. 1

STREET LISTING

MAY 27, 1986

L-10-4

BLOCK	LOT	Address	Orientation	Street Type
1	1	3601	N-S	Public Street
	2	3605		
	3	3609		
	4	3608		
	5	3604		
	6	3600		
1	7	3601	N-S	Public Street
	8	3605		
	9	3609		
	10	3608		
	11	3604		
	12	3600		
1	13	3601	N-S	Public Street
	14	3605		
	15	3609		
1	16	7101	E-W	Public Street
	17	7105		
	18	7109		
	19	7113		
	20	7117		
	21	7121		
	22	7125		
	23	7129		
	24	7133		
	25	7132		
	26	7128		
	27	7124		
	28	7120		
	29	7116		
	30	7112		
	31	7108		
	32	7104		
33	7100			
1	34	7101	E-W	Public Street
	35	7105		
	36	7109		
	37	7113		
	38	7117		
	39	7121		
	40	7125		
	41	7129		
	42	7133		
	43	7132		
	44	7128		
	45	7124		
	46	7120		
	47	7116		
	48	7112		
	49	7108		
	50	7104		
1	51	3701	N-S	Public Street
	52	3705		
	53	3709		


METROPOLITAN'S
PARK MEADOWS WEST II - UNIT NO. 1
Street Listing
May 27, 1986

Page 2 of 2

L-10-4

BLOCK	1	LOT	54	7105	MAYBROOK DRIVE	E-W	Public Street
			55	7109			
			56	7113			
			57	7117			
			58	7121			
			59	7125			
			60	7129			
			61	7133			
BLOCK	2	LOT	1	7132	MAYBROOK DRIVE	E-W	Public Street
			2	7128			
			3	7124			
			4	7120			
			5	7116			
			6	7112			
			7	7108			
			8	7104			
			9	7100			

STREETS WITH NO ADDRESSES: Tenaya Way, Gowan Road.

 JIM ROBISON
PLANNING ASSISTANT

JR:dp

AMENDED 6/6/86

* The only change is adding "Metropolitan's" to the development name designation.

* METROPOLITAN'S *
PARK MEADOWS WEST II - UNIT NO. 1

STREET LISTING

MAY 27, 1986

L-10-4

BLOCK	1	LOT	1	3601	DEPEW CIRCLE	N-S	Public Street
			2	3605			
			3	3609			
			4	3608			
			5	3604			
			6	3600			
			7	3601	NAUGATUCK CIRCLE	N-S	Public Street
			8	3605			
			9	3609			
			10	3608			
			11	3604			
			12	3600			
			13	3601	DALECREST DRIVE	N-S	Public Street
			14	3605			
			15	3609			
			16	7101	CAPROCK CIRCLE	E-W	Public Street
			17	7105			
			18	7109			
			19	7113			
			20	7117			
			21	7121			
			22	7125			
			23	7129			
			24	7133			
			25	7132			
			26	7128			
			27	7124			
			28	7120			
			29	7116			
			30	7112			
			31	7108			
			32	7104			
			33	7100			
			34	7101	DEEPRIVER CIRCLE	E-W	Public Street
			35	7105			
			36	7109			
			37	7113			
			38	7117			
			39	7121			
			40	7125			
			41	7129			
			42	7133			
			43	7132			
			44	7128			
			45	7124			
			46	7120			
			47	7116			
			48	7112			
			49	7108			
			50	7104			
			51	3701	DALECREST DRIVE	N-S	Public Street
			52	3705			
			53	3709			


METROPOLITAN'S
PARK MEADOWS WEST II - UNIT NO. 1
Street Listing
May 27, 1986

Page 2 of 2

L-10-4

BLOCK	1	LOT	54	7105	MAYBROOK DRIVE	E-W	Public Street
			55	7109			
			56	7113			
			57	7117			
			58	7121			
			59	7125			
			60	7129			
			61	7133			
BLOCK	2	LOT	1	7132	MAYBROOK DRIVE	E-W	Public Street
			2	7128			
			3	7124			
			4	7120			
			5	7116			
			6	7112			
			7	7108			
			8	7104			
			9	7100			

STREETS WITH NO ADDRESSES: Tenaya Way, Gowan Road,

 JIM ROBISON
PLANNING ASSISTANT

JR:dp

AMENDED 6/6/86

* The only change is adding "Metropolitan's" to the development name designation.

* METROPOLITAN'S *
PARK MEADOWS WEST II - UNIT NO. 1

STREET LISTING

MAY 27, 1986

L-10-4

BLOCK	1	LOT	1	3601	DEPEW CIRCLE	N-S	Public Street
			2	3605			
			3	3609			
			4	3608			
			5	3604			
			6	3600			
			7	3601	NAUGATUCK CIRCLE	N-S	Public Street
			8	3605			
			9	3609			
			10	3608			
			11	3604			
			12	3600			
			13	3601	DALECREST DRIVE	N-S	Public Street
			14	3605			
			15	3609			
			16	7101	CAPROCK CIRCLE	E-W	Public Street
			17	7105			
			18	7109			
			19	7113			
			20	7117			
			21	7121			
			22	7125			
			23	7129			
			24	7133			
			25	7132			
			26	7128			
			27	7124			
			28	7120			
			29	7116			
			30	7112			
			31	7108			
			32	7104			
			33	7100			
			34	7101	DEEPRIVER CIRCLE	E-W	Public Street
			35	7105			
			36	7109			
			37	7113			
			38	7117			
			39	7121			
			40	7125			
			41	7129			
			42	7133			
			43	7132			
			44	7128			
			45	7124			
			46	7120			
			47	7116			
			48	7112			
			49	7108			
			50	7104			
			51	3701	DALECREST DRIVE	N-S	Public Street
			52	3705			
			53	3709			


METROPOLITAN'S
PARK MEADOWS WEST II - UNIT NO. 1
Street Listing
May 27, 1986

Page 2 of 2

L-10-4

BLOCK	1	LOT	54	7105	MAYBROOK DRIVE	E-W	Public Street
			55	7109			
			56	7113			
			57	7117			
			58	7121			
			59	7125			
			60	7129			
			61	7133			
BLOCK	2	LOT	1	7132	MAYBROOK DRIVE	E-W	Public Street
			2	7128			
			3	7124			
			4	7120			
			5	7116			
			6	7112			
			7	7108			
			8	7104			
			9	7100			

STREETS WITH NO ADDRESSES: Tenaya Way, Gowan Road,

 JIM ROBISON
PLANNING ASSISTANT

JR:dp

AMENDED 6/6/86

* The only change is adding "Metropolitan's" to the development name designation.

* METROPOLITAN'S *
PARK MEADOWS WEST II - UNIT NO. 1

STREET LISTING

MAY 27, 1986

L-10-4

BLOCK	1	LOT	1	3601	DEPEW CIRCLE	N-S	Public Street
			2	3605			
			3	3609			
			4	3608			
			5	3604			
			6	3600			
			7	3601	NAUGATUCK CIRCLE	N-S	Public Street
			8	3605			
			9	3609			
			10	3608			
			11	3604			
			12	3600			
			13	3601	DALECREST DRIVE	N-S	Public Street
			14	3605			
			15	3609			
			16	7101	CAPROCK CIRCLE	E-W	Public Street
			17	7105			
			18	7109			
			19	7113			
			20	7117			
			21	7121			
			22	7125			
			23	7129			
			24	7133			
			25	7132			
			26	7128			
			27	7124			
			28	7120			
			29	7116			
			30	7112			
			31	7108			
			32	7104			
			33	7100			
			34	7101	DEEPRIVER CIRCLE	E-W	Public Street
			35	7105			
			36	7109			
			37	7113			
			38	7117			
			39	7121			
			40	7125			
			41	7129			
			42	7133			
			43	7132			
			44	7128			
			45	7124			
			46	7120			
			47	7116			
			48	7112			
			49	7108			
			50	7104			
			51	3701	DALECREST DRIVE	N-S	Public Street
			52	3705			
			53	3709			


METROPOLITAN'S
PARK MEADOWS WEST II - UNIT NO. 1
Street Listing
May 27, 1986

Page 2 of 2

L-10-4

BLOCK	1	LOT	54	7105	MAYBROOK DRIVE	E-W	Public Street
			55	7109			
			56	7113			
			57	7117			
			58	7121			
			59	7125			
			60	7129			
			61	7133			
BLOCK	2	LOT	1	7132	MAYBROOK DRIVE	E-W	Public Street
			2	7128			
			3	7124			
			4	7120			
			5	7116			
			6	7112			
			7	7108			
			8	7104			
			9	7100			

STREETS WITH NO ADDRESSES: Tenaya Way, Gowan Road.

 JIM ROBISON
PLANNING ASSISTANT

JR:dp