

*Reverted
to acreage*

METROPOLITAN'S HAMPTON COURT
ADDRESSES
NOVEMBER 23, 1988

L-14-5,7

LOT	1	2604	BUCKINGHAM DRIVE	N-S	PRIVATE STREET
	2	2600			
	3	2560	KINGS CROSS STREEET	N-S	PRIVATE STREET
	4	2556			
	5	2552			
	6	2548			
	7	2544			
	8	2540			
	9	2536			
	10	2532			
	11	6601	MARBLE ARCH AVENUE	E-W	PRIVATE STREET
	12	6605			
	13	6609			
	14	6613			
	15	6617			
	16	6621			
	17	2520	BUCKINGHAM DRIVE	N-S	PRIVATE STREET
	18	2516			
	19	2512			
	20	2508**			
	21	2504**			
	22	2500**			
	23	2492**			
	24	2488			
	25	6600	STRAND LANE	E-W	PRIVATE STREET
	26	6604			
	27	2460	CHANCERY ROAD	N-S	PRIVATE STREET
	28	2456			
	29	2452			
	30	2448			
	31	2444			
	32	2440			
	33	2436			
	34	2432			
	35	2428			
	36	2424			
	37	2420			
	38	2416			
	39	2412			
	40	2408			
	41	2404			
	42	2400			
	43	2401			
	44	2405			
	45	2409			
	46	2413			
	47	2449			
	48	2458			
	49	2457			
	50	2461			

**

These lots (20 through 23) are corrected addresses. Please note the corrections on your original and replace.

METROPOLITAN'S HAMPTON COURT

LOT	51	2465	CHANCERY ROAD	N-S PRIVATE STREET
	52	2469		
	53	2473		
	54	2477		
	55	2481		
	56	2485		
	57	2489		
	58	2493		
	59	2501		
	60	2505		
	61	2509		
	62	2513		
	63	2517		
	64	2521		
	65	2525		
	66	2529		
	67	2533		
	68	2537		
	69	6636	MARBLE ARCH AVENUE	E-W PRIVATE STREET
	70	6632		
	71	6628		
	72	6624		
	73	2545	BUCKINGHAM DRIVE	N-S PRIVATE STREET
	74	2549		
	75	2553		
	76	2557		
	77	2561		
	78	2565		
	79	2569		
	80	2573		
	81	2577		
	82	2581		
	83	2585		
	84	2589		
	85	2605	KINGS CROSS STREET	N-S PRIVATE STREET
	86	2601		
	87	2593	BUCKINGHAM DRIVE	N-S PRIVATE STREET
	88	2597		
	89	2585	KINGS CROSS STREET	N-S PRIVATE STREET
	90	2581		
	91	2565		
	92	2569		
	93	2573		
	94	2577		
	95	2589		
	96	2593		
	97	2609		
	98	2613		
	99	2617		
	100	2521		

METROPOLITAN'S HAMPTON COURT


LOT 101	2616	KINGS CROSS STREET	N-S PRIVATE STREET
102	2612		
103	2608		
104	2604		
105	2600		
106	2596		
107	2592		
108	2588		
109	2584		
110	2580		
111	2576		
112	2572		
113	2605	BUCKINGHAM DRIVE	N-S PRIVATE STREET
114	2601		
115	2561	KINGS CROSS STREET	N-S PRIVATE STREET
116	2557		
117	2553		
118	2549		
119	6608	MARBLE ARCH AVENUE	E-W PRIVATE STREET
120	6612		
121	6616		
122	6620		
123	2544	BUCKINGHAM DRIVE	N-S PRIVATE STREET
124	2548		
125	2552		
126	2556		
127	6625	MARBLE ARCH AVENUE	E-W PRIVATE STREET
128	6629		
129	2520	CHANCERY ROAD	N-S PRIVATE STREET
130	2516		
131	2512		
132	2508		
133	2504		
134	2500		
135	2492		
136	2488		
137	2484		
138	2480		

COMMON AREA:

LOT A	2401	CHANDLER MEWS ROAD
B	2501	" " "
C	2601	" " "
D	6601	STRAND LANE
E	2496	CHANCERY ROAD
F	2496	BUCKINGHAM DRIVE
G	2545	KINGS CROSS STREET

STREETS WITH NO ADDRESSES:

YORKETOWNE ROAD
SMOKE RANCH ROAD

 JIM ROBISON
PLANNING ASSISTANT

JR:dr

METROPOLITAN'S HAMPTON COURT
ADDRESSES
NOVEMBER 23, 1988

L-14-5,7

LOT	1	2604	BUCKINGHAM DRIVE	N-S PRIVATE STREET
	2	2600		
	3	2560	KINGS CROSS STREEET	N-S PRIVATE STREET
	4	2556		
	5	2552		
	6	2548		
	7	2544		
	8	2540		
	9	2536		
	10	2532		
	11	6601	MARBLE ARCH AVENUE	E-W PRIVATE STREET
	12	6605		
	13	6609		
	14	6613		
	15	6617		
	16	6621		
	17	2520	BUCKINGHAM DRIVE	N-S PRIVATE STREET
	18	2516		
	19	2512		
	20	2508**		
	21	2504**		
	22	2500**		
	23	2492**		
	24	2488		
	25	6600	STRAND LANE	E-W PRIVATE STREET
	26	6604		
	27	2460	CHANCERY ROAD	N-S PRIVATE STREET
	28	2456		
	29	2452		
	30	2448		
	31	2444		
	32	2440		
	33	2436		
	34	2432		
	35	2428		
	36	2424		
	37	2420		
	38	2416		
	39	2412		
	40	2408		
	41	2404		
	42	2400		
	43	2401		
	44	2405		
	45	2409		
	46	2413		
	47	2449		
	48	2453		
	49	2457		
	50	2461		

**

These lots (20 through 23) are corrected addresses. Please note the corrections on your original and replace.

METROPOLITAN'S HAMPTON COURT

LOT	51	2465	CHANCERY ROAD	N-S PRIVATE STREET
	52	2469		
	53	2473		
	54	2477		
	55	2481		
	56	2485		
	57	2489		
	58	2493		
	59	2501		
	60	2505		
	61	2509		
	62	2513		
	63	2517		
	64	2521		
	65	2525		
	66	2529		
	67	2533		
	68	2537		
	69	6636	MARBLE ARCH AVENUE	E-W PRIVATE STREET
	70	6632		
	71	6628		
	72	6624		
	73	2545	BUCKINGHAM DRIVE	N-S PRIVATE STREET
	74	2549		
	75	2553		
	76	2557		
	77	2561		
	78	2565		
	79	2569		
	80	2573		
	81	2577		
	82	2581		
	83	2585		
	84	2589		
	85	2605	KINGS CROSS STREET	N-S PRIVATE STREET
	86	2601		
	87	2593	BUCKINGHAM DRIVE	N-S PRIVATE STREET
	88	2597		
	89	2585	KINGS CROSS STREET	N-S PRIVATE STREET
	90	2581		
	91	2565		
	92	2569		
	93	2573		
	94	2577		
	95	2589		
	96	2593		
	97	2609		
	98	2613		
	99	2617		
	100	2521		

METROPOLITAN'S HAMPTON COURT


LOT 101	2616	KINGS CROSS STREET	N-S PRIVATE STREET
102	2612		
103	2608		
104	2604		
105	2600		
106	2596		
107	2592		
108	2588		
109	2584		
110	2580		
111	2576		
112	2572		
113	2605	BUCKINGHAM DRIVE	N-S PRIVATE STREET
114	2601		
115	2561	KINGS CROSS STREET	N-S PRIVATE STREET
116	2557		
117	2553		
118	2549		
119	6608	MARBLE ARCH AVENUE	E-W PRIVATE STREET
120	6612		
121	6616		
122	6620		
123	2544	BUCKINGHAM DRIVE	N-S PRIVATE STREET
124	2548		
125	2552		
126	2556		
127	6625	MARBLE ARCH AVENUE	E-W PRIVATE STREET
128	6629		
129	2520	CHANCERY ROAD	N-S PRIVATE STREET
130	2516		
131	2512		
132	2508		
133	2504		
134	2500		
135	2492		
136	2488		
137	2484		
138	2480		

COMMON AREA:

LOT A	2401	CHANDLER MEWS ROAD
B	2501	" " "
C	2601	" " "
D	6601	STRAND LANE
E	2496	CHANCERY ROAD
F	2496	BUCKINGHAM DRIVE
G	2545	KINGS CROSS STREET

STREETS WITH NO ADDRESSES:

YORKTOWNE ROAD
SMOKE RANCH ROAD

 JIM ROBISON
PLANNING ASSISTANT

JR:dr

METROPOLITAN'S HAMPTON COURT
ADDRESSES
NOVEMBER 23, 1988

L-14-5,7

LOT	1	2604	BUCKINGHAM DRIVE	N-S PRIVATE STREET
	2	2600		
	3	2560	KINGS CROSS STREEET	N-S PRIVATE STREET
	4	2556		
	5	2552		
	6	2548		
	7	2544		
	8	2540		
	9	2536		
	10	2532		
	11	6601	MARBLE ARCH AVENUE	E-W PRIVATE STREET
	12	6605		
	13	6609		
	14	6613		
	15	6617		
	16	6621		
	17	2520	BUCKINGHAM DRIVE	N-S PRIVATE STREET
	18	2516		
	19	2512		
	20	2508**		
	21	2504**		
	22	2500**		
	23	2492**		
	24	2488		
	25	6600	STRAND LANE	E-W PRIVATE STREET
	26	6604		
	27	2460	CHANCERY ROAD	N-S PRIVATE STREET
	28	2456		
	29	2452		
	30	2448		
	31	2444		
	32	2440		
	33	2436		
	34	2432		
	35	2428		
	36	2424		
	37	2420		
	38	2416		
	39	2412		
	40	2408		
	41	2404		
	42	2400		
	43	2401		
	44	2405		
	45	2409		
	46	2413		
	47	2449		
	48	2453		
	49	2457		
	50	2461		

**

These lots (20 through 23) are corrected addresses. Please note the corrections on your original and replace.

METROPOLITAN'S HAMPTON COURT

LOT	51	2465	CHANCERY ROAD	N-S PRIVATE STREET
	52	2469		
	53	2473		
	54	2477		
	55	2481		
	56	2485		
	57	2489		
	58	2493		
	59	2501		
	60	2505		
	61	2509		
	62	2513		
	63	2517		
	64	2521		
	65	2525		
	66	2529		
	67	2533		
	68	2537		
	69	6636	MARBLE ARCH AVENUE	E-W PRIVATE STREET
	70	6632		
	71	6628		
	72	6624		
	73	2545	BUCKINGHAM DRIVE	N-S PRIVATE STREET
	74	2549		
	75	2553		
	76	2557		
	77	2561		
	78	2565		
	79	2569		
	80	2573		
	81	2577		
	82	2581		
	83	2585		
	84	2589		
	85	2605	KINGS CROSS STREET	N-S PRIVATE STREET
	86	2601		
	87	2593	BUCKINGHAM DRIVE	N-S PRIVATE STREET
	88	2597		
	89	2585	KINGS CROSS STREET	N-S PRIVATE STREET
	90	2581		
	91	2565		
	92	2569		
	93	2573		
	94	2577		
	95	2589		
	96	2593		
	97	2609		
	98	2613		
	99	2617		
	100	2521		

METROPOLITAN'S HAMPTON COURT


LOT 101	2616	KINGS CROSS STREET	N-S PRIVATE STREET
102	2612		
103	2608		
104	2604		
105	2600		
106	2596		
107	2592		
108	2588		
109	2584		
110	2580		
111	2576		
112	2572		
113	2605	BUCKINGHAM DRIVE	N-S PRIVATE STREET
114	2601		
115	2561	KINGS CROSS STREET	N-S PRIVATE STREET
116	2557		
117	2553		
118	2549		
119	6608	MARBLE ARCH AVENUE	E-W PRIVATE STREET
120	6612		
121	6616		
122	6620		
123	2544	BUCKINGHAM DRIVE	N-S PRIVATE STREET
124	2548		
125	2552		
126	2556		
127	6625	MARBLE ARCH AVENUE	E-W PRIVATE STREET
128	6629		
129	2520	CHANCERY ROAD	N-S PRIVATE STREET
130	2516		
131	2512		
132	2508		
133	2504		
134	2500		
135	2492		
136	2488		
137	2484		
138	2480		

COMMON AREA:

LOT A	2401	CHANDLER MEWS ROAD
B	2501	" " "
C	2601	" " "
D	6601	STRAND LANE
E	2496	CHANCERY ROAD
F	2496	BUCKINGHAM DRIVE
G	2545	KINGS CROSS STREET

STREETS WITH NO ADDRESSES:

YORKETOWNE ROAD
SMOKE RANCH ROAD

 JIM ROBISON
PLANNING ASSISTANT

JR:dr

METROPOLITAN'S HAMPTON COURT
ADDRESSES
NOVEMBER 23, 1988

L-14-5,7

LOT	1	2604	BUCKINGHAM DRIVE	N-S PRIVATE STREET
	2	2600		
	3	2560	KINGS CROSS STREEET	N-S PRIVATE STREET
	4	2556		
	5	2552		
	6	2548		
	7	2544		
	8	2540		
	9	2536		
	10	2532		
	11	6601	MARBLE ARCH AVENUE	E-W PRIVATE STREET
	12	6605		
	13	6609		
	14	6613		
	15	6617		
	16	6621		
	17	2520	BUCKINGHAM DRIVE	N-S PRIVATE STREET
	18	2516		
	19	2512		
	20	2508**		
	21	2504**		
	22	2500**		
	23	2492**		
	24	2488		
	25	6600	STRAND LANE	E-W PRIVATE STREET
	26	6604		
	27	2460	CHANCERY ROAD	N-S PRIVATE STREET
	28	2456		
	29	2452		
	30	2448		
	31	2444		
	32	2440		
	33	2436		
	34	2432		
	35	2428		
	36	2424		
	37	2420		
	38	2416		
	39	2412		
	40	2408		
	41	2404		
	42	2400		
	43	2401		
	44	2405		
	45	2409		
	46	2413		
	47	2449		
	48	2453		
	49	2457		
	50	2461		

** These lots (20 through 23) are corrected addresses. Please note the corrections on your original and replace.

METROPOLITAN'S HAMPTON COURT

LOT	51	2465	CHANCERY ROAD	N-S PRIVATE STREET
	52	2469		
	53	2473		
	54	2477		
	55	2481		
	56	2485		
	57	2489		
	58	2493		
	59	2501		
	60	2505		
	61	2509		
	62	2513		
	63	2517		
	64	2521		
	65	2525		
	66	2529		
	67	2533		
	68	2537		
	69	6636	MARBLE ARCH AVENUE	E-W PRIVATE STREET
	70	6632		
	71	6628		
	72	6624		
	73	2545	BUCKINGHAM DRIVE	N-S PRIVATE STREET
	74	2549		
	75	2553		
	76	2557		
	77	2561		
	78	2565		
	79	2569		
	80	2573		
	81	2577		
	82	2581		
	83	2585		
	84	2589		
	85	2605	KINGS CROSS STREET	N-S PRIVATE STREET
	86	2601		
	87	2593	BUCKINGHAM DRIVE	N-S PRIVATE STREET
	88	2597		
	89	2585	KINGS CROSS STREET	N-S PRIVATE STREET
	90	2581		
	91	2565		
	92	2569		
	93	2573		
	94	2577		
	95	2589		
	96	2593		
	97	2609		
	98	2613		
	99	2617		
	100	2521		

METROPOLITAN'S HAMPTON COURT


LOT 101	2616	KINGS CROSS STREET	N-S PRIVATE STREET
102	2612		
103	2608		
104	2604		
105	2600		
106	2596		
107	2592		
108	2588		
109	2584		
110	2580		
111	2576		
112	2572		
113	2605	BUCKINGHAM DRIVE	N-S PRIVATE STREET
114	2601		
115	2561	KINGS CROSS STREET	N-S PRIVATE STREET
116	2557		
117	2553		
118	2549		
119	6608	MARBLE ARCH AVENUE	E-W PRIVATE STREET
120	6612		
121	6616		
122	6620		
123	2544	BUCKINGHAM DRIVE	N-S PRIVATE STREET
124	2548		
125	2552		
126	2556		
127	6625	MARBLE ARCH AVENUE	E-W PRIVATE STREET
128	6629		
129	2520	CHANCERY ROAD	N-S PRIVATE STREET
130	2516		
131	2512		
132	2508		
133	2504		
134	2500		
135	2492		
136	2488		
137	2484		
138	2480		

COMMON AREA:

LOT A	2401	CHANDLER MEWS ROAD
B	2501	" " "
C	2601	" " "
D	6601	STRAND LANE
E	2496	CHANCERY ROAD
F	2496	BUCKINGHAM DRIVE
G	2545	KINGS CROSS STREET

STREETS WITH NO ADDRESSES:

YORKETOWNE ROAD
SMOKE RANCH ROAD

 JIM ROBISON
PLANNING ASSISTANT

JR:dr

METROPOLITAN'S HAMPTON COURT
ADDRESSES
NOVEMBER 23, 1988

L-14-5,7

LOT	1	2604	BUCKINGHAM DRIVE	N-S PRIVATE STREET
	2	2600		
	3	2560	KINGS CROSS STREEET	N-S PRIVATE STREET
	4	2556		
	5	2552		
	6	2548		
	7	2544		
	8	2540		
	9	2536		
	10	2532		
	11	6601	MARBLE ARCH AVENUE	E-W PRIVATE STREET
	12	6605		
	13	6609		
	14	6613		
	15	6617		
	16	6621		
	17	2520	BUCKINGHAM DRIVE	N-S PRIVATE STREET
	18	2516		
	19	2512		
	20	2508**		
	21	2504**		
	22	2500**		
	23	2492**		
	24	2488		
	25	6600	STRAND LANE	E-W PRIVATE STREET
	26	6604		
	27	2460	CHANCERY ROAD	N-S PRIVATE STREET
	28	2456		
	29	2452		
	30	2448		
	31	2444		
	32	2440		
	33	2436		
	34	2432		
	35	2428		
	36	2424		
	37	2420		
	38	2416		
	39	2412		
	40	2408		
	41	2404		
	42	2400		
	43	2401		
	44	2405		
	45	2409		
	46	2413		
	47	2449		
	48	2453		
	49	2457		
	50	2461		

**

These lots (20 through 23) are corrected addresses. Please note the corrections on your original and replace.

METROPOLITAN'S HAMPTON COURT

LOT	51	2465	CHANCERY ROAD	N-S PRIVATE STREET
	52	2469		
	53	2473		
	54	2477		
	55	2481		
	56	2485		
	57	2489		
	58	2493		
	59	2501		
	60	2505		
	61	2509		
	62	2513		
	63	2517		
	64	2521		
	65	2525		
	66	2529		
	67	2533		
	68	2537		
	69	6636	MARBLE ARCH AVENUE	E-W PRIVATE STREET
	70	6632		
	71	6628		
	72	6624		
	73	2545	BUCKINGHAM DRIVE	N-S PRIVATE STREET
	74	2549		
	75	2553		
	76	2557		
	77	2561		
	78	2565		
	79	2569		
	80	2573		
	81	2577		
	82	2581		
	83	2585		
	84	2589		
	85	2605	KINGS CROSS STREET	N-S PRIVATE STREET
	86	2601		
	87	2593	BUCKINGHAM DRIVE	N-S PRIVATE STREET
	88	2597		
	89	2585	KINGS CROSS STREET	N-S PRIVATE STREET
	90	2581		
	91	2565		
	92	2569		
	93	2573		
	94	2577		
	95	2589		
	96	2593		
	97	2609		
	98	2613		
	99	2617		
	100	2521		

METROPOLITAN'S HAMPTON COURT


LOT 101	2616	KINGS CROSS STREET	N-S PRIVATE STREET
102	2612		
103	2608		
104	2604		
105	2600		
106	2596		
107	2592		
108	2588		
109	2584		
110	2580		
111	2576		
112	2572		
113	2605	BUCKINGHAM DRIVE	N-S PRIVATE STREET
114	2601		
115	2561	KINGS CROSS STREET	N-S PRIVATE STREET
116	2557		
117	2553		
118	2549		
119	6608	MARBLE ARCH AVENUE	E-W PRIVATE STREET
120	6612		
121	6616		
122	6620		
123	2544	BUCKINGHAM DRIVE	N-S PRIVATE STREET
124	2548		
125	2552		
126	2556		
127	6625	MARBLE ARCH AVENUE	E-W PRIVATE STREET
128	6629		
129	2520	CHANCERY ROAD	N-S PRIVATE STREET
130	2516		
131	2512		
132	2508		
133	2504		
134	2500		
135	2492		
136	2488		
137	2484		
138	2480		

COMMON AREA:

LOT A	2401	CHANDLER MEWS ROAD
B	2501	" " "
C	2601	" " "
D	6601	STRAND LANE
E	2496	CHANCERY ROAD
F	2496	BUCKINGHAM DRIVE
G	2545	KINGS CROSS STREET

STREETS WITH NO ADDRESSES:

YORKETOWNE ROAD
SMOKE RANCH ROAD

 JIM ROBISON
PLANNING ASSISTANT

JR:dr

METROPOLITAN'S HAMPTON COURT
ADDRESSES
NOVEMBER 23, 1988

L-14-5,7

LOT	1	2604	BUCKINGHAM DRIVE	N-S PRIVATE STREET
	2	2600		
	3	2560	KINGS CROSS STREEET	N-S PRIVATE STREET
	4	2556		
	5	2552		
	6	2548		
	7	2544		
	8	2540		
	9	2536		
	10	2532		
	11	6601	MARBLE ARCH AVENUE	E-W PRIVATE STREET
	12	6605		
	13	6609		
	14	6613		
	15	6617		
	16	6621		
	17	2520	BUCKINGHAM DRIVE	N-S PRIVATE STREET
	18	2516		
	19	2512		
	20	2508**		
	21	2504**		
	22	2500**		
	23	2492**		
	24	2488		
	25	6600	STRAND LANE	E-W PRIVATE STREET
	26	6604		
	27	2460	CHANCERY ROAD	N-S PRIVATE STREET
	28	2456		
	29	2452		
	30	2448		
	31	2444		
	32	2440		
	33	2436		
	34	2432		
	35	2428		
	36	2424		
	37	2420		
	38	2416		
	39	2412		
	40	2408		
	41	2404		
	42	2400		
	43	2401		
	44	2405		
	45	2409		
	46	2413		
	47	2449		
	48	2453		
	49	2457		
	50	2461		

** These lots (20 through 23) are corrected addresses. Please note the corrections on your original and replace.

METROPOLITAN'S HAMPTON COURT

LOT	51	2465	CHANCERY ROAD	N-S PRIVATE STREET
	52	2469		
	53	2473		
	54	2477		
	55	2481		
	56	2485		
	57	2489		
	58	2493		
	59	2501		
	60	2505		
	61	2509		
	62	2513		
	63	2517		
	64	2521		
	65	2525		
	66	2529		
	67	2533		
	68	2537		
	69	6636	MARBLE ARCH AVENUE	E-W PRIVATE STREET
	70	6632		
	71	6628		
	72	6624		
	73	2545	BUCKINGHAM DRIVE	N-S PRIVATE STREET
	74	2549		
	75	2553		
	76	2557		
	77	2561		
	78	2565		
	79	2569		
	80	2573		
	81	2577		
	82	2581		
	83	2585		
	84	2589		
	85	2605	KINGS CROSS STREET	N-S PRIVATE STREET
	86	2601		
	87	2593	BUCKINGHAM DRIVE	N-S PRIVATE STREET
	88	2597		
	89	2585	KINGS CROSS STREET	N-S PRIVATE STREET
	90	2581		
	91	2565		
	92	2569		
	93	2573		
	94	2577		
	95	2589		
	96	2593		
	97	2609		
	98	2613		
	99	2617		
	100	2521		

METROPOLITAN'S HAMPTON COURT


LOT 101	2616	KINGS CROSS STREET	N-S PRIVATE STREET
102	2612		
103	2608		
104	2604		
105	2600		
106	2596		
107	2592		
108	2588		
109	2584		
110	2580		
111	2576		
112	2572		
113	2605	BUCKINGHAM DRIVE	N-S PRIVATE STREET
114	2601		
115	2561	KINGS CROSS STREET	N-S PRIVATE STREET
116	2557		
117	2553		
118	2549		
119	6608	MARBLE ARCH AVENUE	E-W PRIVATE STREET
120	6612		
121	6616		
122	6620		
123	2544	BUCKINGHAM DRIVE	N-S PRIVATE STREET
124	2548		
125	2552		
126	2556		
127	6625	MARBLE ARCH AVENUE	E-W PRIVATE STREET
128	6629		
129	2520	CHANCERY ROAD	N-S PRIVATE STREET
130	2516		
131	2512		
132	2508		
133	2504		
134	2500		
135	2492		
136	2488		
137	2484		
138	2480		

COMMON AREA:

LOT A	2401	CHANDLER MEWS ROAD
B	2501	" " "
C	2601	" " "
D	6601	STRAND LANE
E	2496	CHANCERY ROAD
F	2496	BUCKINGHAM DRIVE
G	2545	KINGS CROSS STREET

STREETS WITH NO ADDRESSES:

YORKETOWNE ROAD
SMOKE RANCH ROAD

 JIM ROBISON
PLANNING ASSISTANT

JR:dr

METROPOLITAN'S HAMPTON COURT
ADDRESSES
NOVEMBER 23, 1988

L-14-5,7

LOT	1	2604	BUCKINGHAM DRIVE	N-S PRIVATE STREET
	2	2600		
	3	2560	KINGS CROSS STREEET	N-S PRIVATE STREET
	4	2556		
	5	2552		
	6	2548		
	7	2544		
	8	2540		
	9	2536		
	10	2532		
	11	6601	MARBLE ARCH AVENUE	E-W PRIVATE STREET
	12	6605		
	13	6609		
	14	6613		
	15	6617		
	16	6621		
	17	2520	BUCKINGHAM DRIVE	N-S PRIVATE STREET
	18	2516		
	19	2512		
	20	2508**		
	21	2504**		
	22	2500**		
	23	2492**		
	24	2488		
	25	6600	STRAND LANE	E-W PRIVATE STREET
	26	6604		
	27	2460	CHANCERY ROAD	N-S PRIVATE STREET
	28	2456		
	29	2452		
	30	2448		
	31	2444		
	32	2440		
	33	2436		
	34	2432		
	35	2428		
	36	2424		
	37	2420		
	38	2416		
	39	2412		
	40	2408		
	41	2404		
	42	2400		
	43	2401		
	44	2405		
	45	2409		
	46	2413		
	47	2449		
	48	2453		
	49	2457		
	50	2461		

** These lots (20 through 23) are corrected addresses. Please note the corrections on your original and replace.

METROPOLITAN'S HAMPTON COURT

LOT	51	2465	CHANCERY ROAD	N-S PRIVATE STREET
	52	2469		
	53	2473		
	54	2477		
	55	2481		
	56	2485		
	57	2489		
	58	2493		
	59	2501		
	60	2505		
	61	2509		
	62	2513		
	63	2517		
	64	2521		
	65	2525		
	66	2529		
	67	2533		
	68	2537		
	69	6636	MARBLE ARCH AVENUE	E-W PRIVATE STREET
	70	6632		
	71	6628		
	72	6624		
	73	2545	BUCKINGHAM DRIVE	N-S PRIVATE STREET
	74	2549		
	75	2553		
	76	2557		
	77	2561		
	78	2565		
	79	2569		
	80	2573		
	81	2577		
	82	2581		
	83	2585		
	84	2589		
	85	2605	KINGS CROSS STREET	N-S PRIVATE STREET
	86	2601		
	87	2593	BUCKINGHAM DRIVE	N-S PRIVATE STREET
	88	2597		
	89	2585	KINGS CROSS STREET	N-S PRIVATE STREET
	90	2581		
	91	2565		
	92	2569		
	93	2573		
	94	2577		
	95	2589		
	96	2593		
	97	2609		
	98	2613		
	99	2617		
	100	2521		

METROPOLITAN'S HAMPTON COURT


LOT 101	2616	KINGS CROSS STREET	N-S PRIVATE STREET
102	2612		
103	2608		
104	2604		
105	2600		
106	2596		
107	2592		
108	2588		
109	2584		
110	2580		
111	2576		
112	2572		
113	2605	BUCKINGHAM DRIVE	N-S PRIVATE STREET
114	2601		
115	2561	KINGS CROSS STREET	N-S PRIVATE STREET
116	2557		
117	2553		
118	2549		
119	6608	MARBLE ARCH AVENUE	E-W PRIVATE STREET
120	6612		
121	6616		
122	6620		
123	2544	BUCKINGHAM DRIVE	N-S PRIVATE STREET
124	2548		
125	2552		
126	2556		
127	6625	MARBLE ARCH AVENUE	E-W PRIVATE STREET
128	6629		
129	2520	CHANCERY ROAD	N-S PRIVATE STREET
130	2516		
131	2512		
132	2508		
133	2504		
134	2500		
135	2492		
136	2488		
137	2484		
138	2480		

COMMON AREA:

LOT A	2401	CHANDLER MEWS ROAD
B	2501	" " "
C	2601	" " "
D	6601	STRAND LANE
E	2496	CHANCERY ROAD
F	2496	BUCKINGHAM DRIVE
G	2545	KINGS CROSS STREET

STREETS WITH NO ADDRESSES:

YORKETOWNE ROAD
SMOKE RANCH ROAD

 JIM ROBISON
PLANNING ASSISTANT

JR:dr