

WORTHEN ESTATES UNIT 2

ORIGINAL DATE: MAY 4, 1989
UPDATED: MARCH 15, 1995

FIRE MAP 2317:89
L-28-8

BLOCK 1	LOT 1	301 FIRESTONE DRIVE	N-S	PUBLIC STREET
	2	305		
	3	309		
	4	313		

BLOCK 1	LOT 5	308 LA RUE COURT	N-S	PUBLIC STREET
	6	304		
	7	300		
	8	301		
	9	305		
	10	309		
	11	313		
	12	401		

BLOCK 2	LOT 1	401 FIRESTONE DRIVE	N-S	PUBLIC STREET
	2	405		
	3	409		

CITY OF LAS VEGAS
DEPARTMENT OF COMMUNITY
PLANNING & DEVELOPMENT



BEN MAGUIRE, PLANNER II

BM:cl

WORTHEN ESTATES, UNIT 2

ADDRESSES
~~MAY 4, 1989~~

FIRE MAP 2317:89
L-28-8

3/15/95

BLOCK 1	LOT	1	301	FIRESTONE DRIVE	N-S PUBLIC STREET
		2	305		
		3	309		
		4	313		
BLOCK 1	LOT	5	308	LARUE COURT	N-S PUBLIC STREET
		6	304		
		7	300	LA RUE CT.	
		8	301		
		9	305		
		10	309		
		11	313		
		12	401		
BLOCK 2	LOT	1	401	FIRESTONE DRIVE	N-S PUBLIC STREET
		2	405		
		3	409		

JR;dr

R/S

~~JIM ROBISON~~
~~PLANNING ASSISTANT~~



SEND
ALL

AMENDED
3/15/95

WORTHEN ESTATES UNIT 2

ORIGINAL DATE: MAY 4, 1989
UPDATED: MARCH 15, 1995


FIRE MAP 2317:89
L-28-8

BLOCK 1	LOT 1	301 FIRESTONE DRIVE	N-S	PUBLIC STREET
	2	305		
	3	309		
	4	313		

BLOCK 1	LOT 5	308 LA RUE COURT	N-S	PUBLIC STREET
	6	304		
	7	300		
	8	301		
	9	305		
	10	309		
	11	313		
	12	401		

BLOCK 2	LOT 1	401 FIRESTONE DRIVE	N-S	PUBLIC STREET
	2	405		
	3	409		

CITY OF LAS VEGAS
DEPARTMENT OF COMMUNITY
PLANNING & DEVELOPMENT



BEN MAGUIRE, PLANNER II

BM:cl

WORTHEN ESTATES UNIT 2

ORIGINAL DATE: MAY 4, 1989
UPDATED: MARCH 15, 1995


FIRE MAP 2317:89
L-28-8

BLOCK 1	LOT 1	301 FIRESTONE DRIVE	N-S	PUBLIC STREET
	2	305		
	3	309		
	4	313		

BLOCK 1	LOT 5	308 LA RUE COURT	N-S	PUBLIC STREET
	6	304		
	7	300		
	8	301		
	9	305		
	10	309		
	11	313		
	12	401		

BLOCK 2	LOT 1	401 FIRESTONE DRIVE	N-S	PUBLIC STREET
	2	405		
	3	409		

CITY OF LAS VEGAS
DEPARTMENT OF COMMUNITY
PLANNING & DEVELOPMENT



BEN MAGUIRE, PLANNER II

BM:cl

WORTHEN ESTATES UNIT 2

ORIGINAL DATE: MAY 4, 1989
UPDATED: MARCH 15, 1995

FIRE MAP 2317:89
L-28-8

BLOCK 1 LOT 1 301 FIRESTONE DRIVE N-S PUBLIC STREET
2 305
3 309
4 313

BLOCK 1 LOT 5 308 LA RUE COURT N-S PUBLIC STREET
6 304
7 300
8 301
9 305
10 309
11 313
12 401

BLOCK 2 LOT 1 401 FIRESTONE DRIVE N-S PUBLIC STREET
2 405
3 409

CITY OF LAS VEGAS
DEPARTMENT OF COMMUNITY
PLANNING & DEVELOPMENT



BEN MAGUIRE, PLANNER II

BM:cl

WORTHEN ESTATES UNIT 2

ORIGINAL DATE: MAY 4, 1989
UPDATED: MARCH 15, 1995


FIRE MAP 2317:89
L-28-8

BLOCK 1	LOT 1	301 FIRESTONE DRIVE	N-S	PUBLIC STREET
	2	305		
	3	309		
	4	313		

BLOCK 1	LOT 5	308 LA RUE COURT	N-S	PUBLIC STREET
	6	304		
	7	300		
	8	301		
	9	305		
	10	309		
	11	313		
	12	401		

BLOCK 2	LOT 1	401 FIRESTONE DRIVE	N-S	PUBLIC STREET
	2	405		
	3	409		

CITY OF LAS VEGAS
DEPARTMENT OF COMMUNITY
PLANNING & DEVELOPMENT



BEN MAGUIRE, PLANNER II

BM:cl