

AMENDED MAP OF A PORTION OF
WOODCREST UNIT NO. 1

Street Listing

						L-11-1
BLOCK 1	LOT	1	3940	TORREY PINES DRIVE	N-S	Public Street
		2	3932			
		3	3924			
		4	3916			
		5	3908			
		6	3900			
		7	3840			
		8	3832			
		9	3824			
		10	3816			
		11	3808			
		12	3800			
		13	3764			L-11-3
		14	3608			L-11-3
		15	3604			L-11-3
		16	3600			L-11-3
		17	3933	ASPENCREST DRIVE	N-S	Public Street
		18	3929			
		19	3925			
		20	3921			
	*	21	3917			
		22	3913			
		23	3909			
		24	3905			
		25	3901			
		26	3829			
		27	3825			
		28	3821			
		29	3817			
		30	3813			
		31	3809			
		32	3805			
		33	3801			
		34	6409	BEECHCREST ROAD	E-W	Public Street
		35	6413			
		36	6417			
		37	6421			
		38	6425			
		39	6429			
		40	6433			
		41	6437			
		42	6441			
		43	6445			
		44	3800	IVYCREST STREET	N-S	Public Street
BLOCK 2	LOT	1	6441	VINECREST AVENUE	E-W	Public Street
		2	6437			
		3	6433			
		4	6429			
		5	6425			
		6	6421			
		7	6417			
		8	6413			
		9	6412	BEECHCREST ROAD	E-W	Public Street
		10	6416			
		11	6420			
		12	6424			
		13	6428			
		14	6432			
		15	6436			
		16	6440			

* Amended street number, this page only.

WOODCREST UNIT NO. 1
Street Listing

L-11-1


BLOCK	LOT	Address	Orientation	Street Type
BLOCK 3	1	3916	APPLECREST STREET	N-S Public Street
	2	3912		
	3	3908		
	4	3904		
	5	3900		
	6	6465	PLUMCREST ROAD	E-W Public Street
	7	6461		
	8	6457		
	9	6453		
	10	6449		
	11	6445		
	12	6441		
	13	6437		
	14	6433		
	15	6429		
	16	6425		
	17	6421		
	18	6417		
	19	6413		
	20	3828	ASPENCREST DRIVE	N-S Public Street
	21	3824		
	22	3820		
	23	6420	VINECREST AVENUE	E-W Public Street
	24	6424		
	25	6428		
	26	6432		
	27	6436		
	28	6440		
	29	6444		
	30	6448		
	31	3820	IVYCREST STREET	N-S Public Street
	32	3816		
BLOCK 4	1	3924	ASPENCREST DRIVE	N-S Public Street
	2	3920		
	3	3916		
	4	3912		
	5	3908		
	6	3904		
	7	3900		
	8	3901	COURTSIDE LANE	N-S Public Street
	9	3905		
	10	3909		
	11	3913		
	12	3917		
	13	3921		
	14	3925		
	15	6424	BIRCHCREST COURT	E-W Public Street
	16	6428		
	17	6432		
	18	6436		
	19	6440		
	20	6444		
	21	6448		
	22	6452		
	23	6449		
	24	6445		
	25	6441		
	26	6437		
	27	6433		
	28	6429		

WOODCREST UNIT NO. 1
Street Listing

L-11-1

BLOCK	LOT	Address	Direction	Street Type	
BLOCK 4	29	6432	PLUMCREST ROAD	E-W Public Street	
	30	6436			
	31	6440			
	32	6444			
	33	6448			
	34	3905	APPLECREST STREET	N-S Public Street	
	35	3909			
	36	3913			
	37	3917			
	38	3921			
	39	3925			
	40	3929			
	41	3933			
	42	3937			
	BLOCK 5	43	6517	PEARCREST ROAD	E-W Public Street
		44	6513		
		45	6509		
		46	6505		
		47	6501		
		48	6449		
		49	6445		
		50	6441		
51		6437			
52		6433			
53		6429			
54		6425			
55		6421			
BLOCK 5	1	6412	PEARCREST ROAD	E-W Public Street	
	2	6416			
	③	6420			
	4	6424			
	5	6428			
	6	6432			
	7	6436			
	8	6440			
	9	6444			
	10	6448			
	11	6500			
	12	6504			
	13	6508			
	14	6512			
	15	6516			
	16	6520			
	17	6524			
	18	6528			
	19	3948	APPLECREST STREET	N-S Public Street	
	20	3944			
	21	3940			
	22	3936			
	23	3932			
	24	3928			
	25	3924			

STREETS WITH NO ADDRESSES: Alexander Road, Shermcrest Way, Leafridge Way, Maplecrest Way, Gowan Road.

 JIM ROBISON
PLANNING ASSISTANT
September 8, 1983

AMENDED MAP OF A PORTION OF

WOODCREST UNIT NO. 1

Street Listing

						L-11-1
BLOCK 1	LOT	1	3940	TORREY PINES DRIVE	N-S	Public Street
		2	3932			
		3	3924			
		4	3916			
		5	3908			
		6	3900			
		7	3840			
		8	3832			
		9	3824			
		10	3816			
		11	3808			
		12	3800			
		13	3764			
		14	3608			L-11-3
		15	3604			L-11-3
		16	3600			L-11-3
		17	3933	ASPENCREST DRIVE	N-S	Public Street
		18	3929			
		19	3925			
		20	3921			
		* 21	3917			
		22	3913			
		23	3908			
		24	3905			
		25	3901			
		26	3829			
		27	3825			
		28	3821			
		29	3817			
		30	3813			
		31	3809			
		32	3805			
		33	3801			
		34	6409	BEECHCREST ROAD	E-W	Public Street
		35	6413			
		36	6417			
		37	6421			
		38	6425			
		39	6429			
		40	6433			
		41	6437			
		42	6441			
		43	6445			
		44	3800	IVYCREST STREET	N-S	Public Street
BLOCK 2	LOT	1	6441	VINECREST AVENUE	E-W	Public Street
		2	6437			
		3	6433			
		4	6429			
		5	6425			
		6	6421			
		7	6417			
		8	6413			
		9	6412	BEECHCREST ROAD	E-W	Public Street
		10	6416			
		11	6420			
		12	6424			
		13	6428			
		14	6432			
		15	6436			
		16	6440			

* Amended street number, this page only.

WOODCREST UNIT NO. 1
Street Listing

L-11-1


BLOCK 3	LDT	1	3916	APPLECREST STREET	N-S	Public Street						
		2	3912									
		3	3908									
		4	3904									
		5	3900									
			6	6465	PLUMCREST ROAD	E-W	Public Street					
			7	6461								
			8	6457								
			9	6453								
			10	6449								
			11	6445								
			12	6441								
			13	6437								
			14	6433								
			15	6429								
			16	6425								
			17	6421								
			18	6417								
			19	6413								
								20	3828	ASPENCREST DRIVE	N-S	Public Street
								21	3824			
								22	3820			
								23	6420	VINECREST AVENUE	E-W	Public Street
								24	6424			
	25	6428										
	26	6432										
	27	6436										
	28	6440										
	29	6444										
	30	6448										
					31	3820	IVYCREST STREET	N-S	Public Street			
					32	3816						
BLOCK 4	LOT	1	3924	ASPENCREST DRIVE	N-S	Public Street						
		2	3920									
		3	3916									
		4	3912									
		5	3908									
		6	3904									
		7	3900									
			8	3901	COURTSIDE LANE	N-S	Public Street					
			9	3905								
			10	3909								
			11	3913								
			12	3917								
			13	3921								
			14	3925								
								15	6424	BIRCHCREST COURT	E-W	Public Street
								16	6428			
								17	6432			
								18	6436			
								19	6440			
								20	6444			
								21	6448			
	22	6452										
	23	6449										
	24	6445										
	25	6441										
	26	6437										
	27	6433										
	28	6429										

WOODCREST UNIT NO. 1
Street Listing

L-11-1

BLOCK	LOT	Address	Orientation	Street Type
BLOCK 4	29	6432	PLUMCREST ROAD	E-W Public Street
	30	6436		
	31	6440		
	32	6444		
	33	6448		
	34	3905	APPLECREST STREET	N-S Public Street
	35	3909		
	36	3913		
	37	3917		
	38	3921		
	39	3925		
	40	3929		
	41	3933		
	42	3937		
	43	6517	PEARCREST ROAD	E-W Public Street
	44	6513		
	45	6509		
	46	6505		
	47	6501		
	48	6449		
	49	6445		
	50	6441		
51	6437			
52	6433			
53	6429			
54	6425			
55	6421			
BLOCK 5	1	6412	PEARCREST ROAD	E-W Public Street
	2	6416		
	3	6420		
	4	6424		
	5	6428		
	6	6432		
	7	6436		
	8	6440		
	9	6444		
	10	6448		
	11	6500		
	12	6504		
	13	6508		
	14	6512		
	15	6516		
	16	6520		
	17	6524		
	18	6528		
	19	3948	APPLECREST STREET	N-S Public Street
	20	3944		
	21	3940		
	22	3936		
	23	3932		
	24	3928		
	25	3924		

STREETS WITH NO ADDRESSES: Alexander Road, Shermcrest Way, Leafridge Way, Maplecrest Way, Gowan Road.

 JIM ROBISON
PLANNING ASSISTANT
September B, 1983

AMENDED MAP OF A PORTION OF

WOODCREST UNIT NO. 1

Street Listing

						L-11-1
BLOCK 1	LOT	1	3940	TORREY PINES DRIVE	N-S	Public Street
		2	3932			
		3	3924			
		4	3916			
		5	3908			
		6	3900			
		7	3840			
		8	3832			
		9	3824			
		10	3816			
		11	3808			
		12	3800			
		13	3764			
		14	3608			L-11-3
		15	3604			L-11-3
		16	3600			L-11-3
		17	3933	ASPENCREST DRIVE	N-S	Public Street
		18	3929			
		19	3925			
		20	3921			
	*	21	3917			
		22	3913			
		23	3909			
		24	3905			
		25	3901			
		26	3829			
		27	3825			
		28	3821			
		29	3817			
		30	3813			
		31	3809			
		32	3805			
		33	3801			
		34	6409	BEECHCREST ROAD	E-W	Public Street
		35	6413			
		36	6417			
		37	6421			
		38	6425			
		39	6429			
		40	6433			
		41	6437			
		42	6441			
		43	6445			
		44	3800	IVYCREST STREET	N-S	Public Street
BLOCK 2	LOT	1	6441	VINECREST AVENUE	E-W	Public Street
		2	6437			
		3	6433			
		4	6429			
		5	6425			
		6	6421			
		7	6417			
		8	6413			
		9	6412	BEECHCREST ROAD	E-W	Public Street
		10	6416			
		11	6420			
		12	6424			
		13	6428			
		14	6432			
		15	6436			
		16	6440			

* Amended street number, this page only.

WOODCREST UNIT NO. 1
Street Listing

L-11-1


BLOCK	LOT	Address	Orientation	Street Type	
BLOCK 3	1	3916	APPLECREST STREET	Public Street	
	2	3912			
	3	3908			
	4	3904			
	5	3900			
	6	6465	PLUMCREST ROAD	E-W	Public Street
	7	6461			
	8	6457			
	9	6453			
	10	6449			
	11	6445			
	12	6441			
	13	6437			
	14	6433			
	15	6429			
	16	6425			
	17	6421			
	18	6417			
	19	6413			
	20	3828	ASPENCREST DRIVE	N-S	Public Street
	21	3824			
	22	3820			
	23	6420	VINECREST AVENUE	E-W	Public Street
	24	6424			
	25	6428			
	26	6432			
	27	6436			
	28	6440			
	29	6444			
	30	6448			
	31	3820	IVYCREST STREET	N-S	Public Street
	32	3816			
BLOCK 4	1	3924	ASPENCREST DRIVE	N-S	Public Street
	2	3920			
	3	3916			
	4	3912			
	5	3908			
	6	3904			
	7	3900			
	8	3901	COURTSIDE LANE	N-S	Public Street
	9	3905			
	10	3909			
	11	3913			
	12	3917			
	13	3921			
	14	3925			
	15	6424	BIRCHCREST COURT	E-W	Public Street
	16	6428			
	17	6432			
	18	6436			
	19	6440			
	20	6444			
	21	6448			
	22	6452			
	23	6449			
	24	6445			
	25	6441			
	26	6437			
	27	6433			
	28	6429			

WOODCREST UNIT NO. 1
Street Listing

L-11-1

BLOCK	LOT	Address	Orientation	Street Type			
BLOCK 4	29	6432	PLUMCREST ROAD	E-W Public Street			
	30	6436					
	31	6440					
	32	6444					
	33	6448					
	34	3905			APPLECREST STREET	N-S Public Street	
	35	3909					
	36	3913					
	37	3917					
	38	3921					
	39	3925					
	40	3929					
	41	3933					
	42	3937					
	BLOCK 4	43			6517	PEARCREST ROAD	E-W Public Street
		44			6513		
		45			6509		
		46			6505		
		47			6501		
		48			6449		
		49			6445		
		50			6441		
51		6437					
52		6433					
53		6429					
54		6425					
55		6421					
BLOCK 5	1	6412	PEARCREST ROAD	E-W Public Street			
	2	6416					
	3	6420					
	4	6424					
	5	6428					
	6	6432					
	7	6436					
	8	6440					
	9	6444					
	10	6448					
	11	6500					
	12	6504					
	13	6508					
	14	6512					
	15	6516					
	16	6520					
	17	6524					
	18	6528					
	19	3948	APPLECREST STREET	N-S Public Street			
	20	3944					
	21	3940					
	22	3936					
	23	3932					
	24	3928					
	25	3924					

STREETS WITH NO ADDRESSES: Alexander Road, Shermcrest Way, Leafridge Way, Maplecrest Way, Gowan Road.

 JIM ROBISON
PLANNING ASSISTANT
September 8, 1983

AMENDED MAP OF A PORTION OF

WOODCREST UNIT NO. 1

Street Listing

						L-11-1
BLOCK 1	LOT	1	3940	TORREY PINES DRIVE	N-S	Public Street
		2	3932			
		3	3924			
		4	3916			
		5	3908			
		6	3900			
		7	3840			
		8	3832			
		9	3824			
		10	3816			
		11	3808			
		12	3800			
		13	3764			
		14	3608			L-11-3
		15	3604			L-11-3
		16	3600			L-11-3
		17	3933	ASPENCREST DRIVE	N-S	Public Street
		18	3929			
		19	3925			
		20	3921			
	*	21	3917			
		22	3913			
		23	3909			
		24	3905			
		25	3901			
		26	3829			
		27	3825			
		28	3821			
		29	3817			
		30	3813			
		31	3809			
		32	3805			
		33	3801			
		34	6409	BEECHCREST ROAD	E-W	Public Street
		35	6413			
		36	6417			
		37	6421			
		38	6425			
		39	6429			
		40	6433			
		41	6437			
		42	6441			
		43	6445			
		44	3800	IVYCREST STREET	N-S	Public Street
BLOCK 2	LOT	1	6441	VINECREST AVENUE	E-W	Public Street
		2	6437			
		3	6433			
		4	6429			
		5	6425			
		6	6421			
		7	6417			
		8	6413			
		9	6412	BEECHCREST ROAD	E-W	Public Street
		10	6416			
		11	6420			
		12	6424			
		13	6428			
		14	6432			
		15	6436			
		16	6440			

* Amended street number, this page only.

WOODCREST UNIT NO. 1
Street Listing

L-11-1


BLOCK	LOT	Address	Orientation	Street Type				
BLOCK 3	1	3916	APPLECREST STREET	Public Street				
	2	3912						
	3	3908						
	4	3904						
	5	3900						
	6	6465	PLUMCREST ROAD	E-W	Public Street			
	7	6461						
	8	6457						
	9	6453						
	10	6449						
	11	6445						
	12	6441						
	13	6437						
	14	6433						
	15	6429						
	16	6425						
	17	6421						
	18	6417						
	19	6413						
	20	3828	ASPENCREST DRIVE	N-S	Public Street			
	21	3824						
	22	3820						
	23	6420	VINECREST AVENUE	E-W	Public Street			
	24	6424						
	25	6428						
	26	6432						
	27	6436						
	28	6440						
	29	6444						
	30	6448						
	31	3820				IVYCREST STREET	N-S	Public Street
	32	3816						
BLOCK 4	1	3924	ASPENCREST DRIVE	N-S	Public Street			
	2	3920						
	3	3916						
	4	3912						
	5	3908						
	6	3904						
	7	3900						
	8	3901	COURTSIDE LANE	N-S	Public Street			
	9	3905						
	10	3909						
	11	3913						
	12	3917						
	13	3921						
	14	3925						
	15	6424				BIRCHCREST COURT	E-W	Public Street
	16	6428						
	17	6432						
	18	6436						
	19	6440						
	20	6444						
	21	6448						
	22	6452						
	23	6449						
	24	6445						
	25	6441						
	26	6437						
	27	6433						
	28	6429						

WOODCREST UNIT NO. 1
Street Listing

L-11-1

BLOCK	LOT	Address	Orientation	Street Type		
BLOCK 4	29	6432	PLUMCREST ROAD	E-W Public Street		
	30	6436				
	31	6440				
	32	6444				
	33	6448				
	34	3905			APPLECREST STREET	N-S Public Street
	35	3909				
	36	3913				
	37	3917				
	38	3921				
	39	3925				
	40	3929				
	41	3933				
	42	3937				
	BLOCK 4	43	6517	PEARCREST ROAD	E-W Public Street	
		44	6513			
		45	6509			
		46	6505			
		47	6501			
		48	6449			
		49	6445			
		50	6441			
51		6437				
52		6433				
53		6429				
54		6425				
55		6421				
BLOCK 5	1	6412	PEARCREST ROAD	E-W Public Street		
	2	6416				
	3	6420				
	4	6424				
	5	6428				
	6	6432				
	7	6436				
	8	6440				
	9	6444				
	10	6448				
	11	6500				
	12	6504				
	13	6508				
	14	6512				
	15	6516				
	16	6520				
	17	6524				
	18	6528				
	19	3948	APPLECREST STREET	N-S Public Street		
	20	3944				
	21	3940				
	22	3936				
	23	3932				
	24	3928				
	25	3924				

STREETS WITH NO ADDRESSES: Alexander Road, Shermcrest Way, Leafridge Way,
Maplecrest Way, Gowan Road.

 JIM ROBISON
PLANNING ASSISTANT
September 8, 1983

AMENDED MAP OF A PORTION OF

WOODCREST UNIT NO. 1

Street Listing

						L-11-1
BLOCK 1	LOT	1	3940	TORREY PINES DRIVE	N-S	Public Street
		2	3932			
		3	3924			
		4	3916			
		5	3908			
		6	3900			
		7	3840			
		8	3832			
		9	3824			
		10	3816			
		11	3808			
		12	3800			
		13	3764			
		14	3608			L-11-3
		15	3604			L-11-3
		16	3600			L-11-3
		17	3933	ASPENCREST DRIVE	N-S	Public Street
		18	3929			
		19	3925			
		20	3921			
	*	21	3917			
		22	3913			
		23	3909			
		24	3905			
		25	3901			
		26	3829			
		27	3825			
		28	3821			
		29	3817			
		30	3813			
		31	3809			
		32	3805			
		33	3801			
		34	6409	BEECHCREST ROAD	E-W	Public Street
		35	6413			
		36	6417			
		37	6421			
		38	6425			
		39	6429			
		40	6433			
		41	6437			
		42	6441			
		43	6445			
		44	3800	IVYCREST STREET	N-S	Public Street
BLOCK 2	LOT	1	6441	VINECREST AVENUE	E-W	Public Street
		2	6437			
		3	6433			
		4	6429			
		5	6425			
		6	6421			
		7	6417			
		8	6413			
		9	6412	BEECHCREST ROAD	E-W	Public Street
		10	6416			
		11	6420			
		12	6424			
		13	6428			
		14	6432			
		15	6436			
		16	6440			

* Amended street number, this page only.

WOODCREST UNIT NO. 1
Street Listing

L-11-1


BLOCK	LOT	Address	Orientation	Street Type	
BLOCK 3	1	3916	APPLECREST STREET	Public Street	
	2	3912			
	3	3908			
	4	3904			
	5	3900			
	6	6465	PLUMCREST ROAD	E-W	Public Street
	7	6461			
	8	6457			
	9	6453			
	10	6449			
	11	6445			
	12	6441			
	13	6437			
	14	6433			
	15	6429			
	16	6425			
	17	6421			
	18	6417			
	19	6413			
	20	382B	ASPENCREST DRIVE	N-S	Public Street
	21	3B24			
	22	3B20			
	23	6420	VINECREST AVENUE	E-W	Public Street
	24	6424			
	25	6428			
	26	6432			
	27	6436			
	28	6440			
	29	6444			
	30	6448			
	31	3820	IVYCREST STREET	N-S	Public Street
	32	3816			
BLOCK 4	1	3924	ASPENCREST DRIVE	N-S	Public Street
	2	3920			
	3	3916			
	4	3912			
	5	3908			
	6	3904			
	7	3900			
	8	3901	COURTSIDE LANE	N-S	Public Street
	9	3905			
	10	3909			
	11	3913			
	12	3917			
	13	3921			
	14	3925			
	15	6424	BIRCHCREST COURT	E-W	Public Street
	16	6428			
	17	6432			
	18	6436			
	19	6440			
	20	6444			
	21	6448			
	22	6452			
	23	6449			
	24	6445			
	25	6441			
	26	6437			
	27	6433			
	28	6429			

WOODCREST, UNIT NO. 1
Street Listing

L-11-1

BLOCK	LOT	Address	Orientation	Street Type					
BLOCK 4	29	6432	PLUMCREST ROAD	E-W Public Street					
	30	6436							
	31	6440							
		32			6444				
		33			6448				
		34			3905	APPLECREST STREET	N-S Public Street		
		35			3909				
		36			3913				
		37			3917				
		38			3921				
		39			3925				
		40			3929				
		41			3933				
		42			3937				
		43			6517			PEARCREST ROAD	E-W Public Street
		44			6513				
		45			6509				
		46			6505				
		47			6501				
		48			6449				
		49			6445				
		50			6441				
		51			6437				
		52			6433				
		53			6429				
		54			6425				
		55			6421				
	BLOCK 5	1			6412	PEARCREST ROAD	E-W Public Street		
		2			6416				
		3			6420				
		4			6424				
		5			6428				
		6			6432				
7		6436							
8		6440							
9		6444							
10		6448							
11		6500							
12		6504							
13		6508							
14		6512							
15		6516							
16		6520							
17		6524							
18		6528							
19		3948	APPLECREST STREET	N-S Public Street					
20		3944							
21		3940							
22		3936							
23		3932							
24		3928							
25		3924							

STREETS WITH NO ADDRESSES: Alexander Road, Shermcrest Way, Leafridge Way, Maplecrest Way, Gowan Road.

 JIM ROBISON
PLANNING ASSISTANT
September 8, 1983

AMENDED MAP OF A PORTION OF

WOODCREST UNIT NO. 1

Street Listing

						L-11-1
BLOCK 1	LOT	1	3940	TORREY PINES DRIVE	N-S	Public Street
		2	3932			
		3	3924			
		4	3916			
		5	3908			
		6	3900			
		7	3840			
		8	3832			
		9	3824			
		10	3816			
		11	3808			
		12	3800			
		13	3764			
		14	3608			L-11-3
		15	3604			L-11-3
		16	3600			L-11-3
		17	3933	ASPENCREST DRIVE	N-S	Public Street
		18	3929			
		19	3925			
		20	3921			
	*	21	3917			
		22	3913			
		23	3909			
		24	3905			
		25	3901			
		26	3829			
		27	3825			
		28	3821			
		29	3817			
		30	3813			
		31	3809			
		32	3805			
		33	3801			
		34	6409	BEECHCREST ROAD	E-W	Public Street
		35	6413			
		36	6417			
		37	6421			
		38	6425			
		39	6429			
		40	6433			
		41	6437			
		42	6441			
		43	6445			
		44	3800	IVYCREST STREET	N-S	Public Street
BLOCK 2	LOT	1	6441	VINECREST AVENUE	E-W	Public Street
		2	6437			
		3	6433			
		4	6429			
		5	6425			
		6	6421			
		7	6417			
		8	6413			
		9	6412	BEECHCREST ROAD	E-W	Public Street
		10	6416			
		11	6420			
		12	6424			
		13	6428			
		14	6432			
		15	6436			
		16	6440			

* Amended street number, this page only.

WOODCREST UNIT NO. 1
Street Listing

L-11-1


BLOCK	LOT	Address	Orientation	Street Type	
BLOCK 3	1	3916	APPLECREST STREET	Public Street	
	2	3912			
	3	3908			
	4	3904			
	5	3900			
	6	6465	PLUMCREST ROAD	E-W	Public Street
	7	6461			
	8	6457			
	9	6453			
	10	6449			
	11	6445			
	12	6441			
	13	6437			
	14	6433			
	15	6429			
	16	6425			
	17	6421			
	18	6417			
	19	6413			
	20	3828	ASPENCREST DRIVE	N-S	Public Street
	21	3824			
	22	3820			
	23	6420	VINECREST AVENUE	E-W	Public Street
	24	6424			
	25	6428			
	26	6432			
	27	6436			
	28	6440			
	29	6444			
	30	6448			
	31	3820	IVYCREST STREET	N-S	Public Street
	32	3816			
BLOCK 4	1	3924	ASPENCREST DRIVE	N-S	Public Street
	2	3920			
	3	3916			
	4	3912			
	5	3908			
	6	3904			
	7	3900			
	8	3901	COURTSIDE LANE	N-S	Public Street
	9	3905			
	10	3909			
	11	3913			
	12	3917			
	13	3921			
	14	3925			
	15	6424	BIRCHCREST COURT	E-W	Public Street
	16	6428			
	17	6432			
	18	6436			
	19	6440			
	20	6444			
	21	6448			
	22	6452			
	23	6449			
	24	6445			
	25	6441			
	26	6437			
	27	6433			
	28	6429			

WOODCREST UNIT NO. 1
Street Listing

L-11-1

BLOCK	LOT	Address	Orientation	Street Type	
4	29	6432	PLUMCREST ROAD	Public Street	
	30	6436			
	31	6440			
	32	6444			
	33	6448			
	34	3905	APPLECREST STREET	Public Street	
	35	3909			
	36	3913			
	37	3917			
	38	3921			
	39	3925			
	40	3929			
	41	3933			
	42	3937			
	4	43	6517	PEARCREST ROAD	Public Street
		44	6513		
		45	6509		
		46	6505		
		47	6501		
		48	6449		
		49	6445		
		50	6441		
51		6437			
52		6433			
53		6429			
54		6425			
55		6421			
5	1	6412	PEARCREST ROAD	Public Street	
	2	6416			
	3	6420			
	4	6424			
	5	6428			
	6	6432			
	7	6436			
	8	6440			
	9	6444			
	10	6448			
	11	6500			
	12	6504			
	13	6508			
	14	6512			
	15	6516			
	16	6520			
	17	6524			
	18	6528			
	19	3948	APPLECREST STREET	Public Street	
	20	3944			
	21	3940			
	22	3936			
	23	3932			
	24	3928			
	25	3924			

STREETS WITH NO ADDRESSES: Alexander Road, Shermcrest Way, Leafridge Way, Maplecrest Way, Gowan Road.

 JIM ROBISON
PLANNING ASSISTANT
September 8, 1983