


BLOCK	14	LOT				
		16	3709	MARMALADE LANE	N-S	Public Street
		17	3705			
		18	3701			
		19	3645			
		20	3641			
		21	3637			
		22	6648	PEPPERIDGE WAY	E-W	Public Street
		23	6644			
		24	6640			
		25	6636			
		26	6632			
		27	6628			
		28	6624			
		29	6620			
		30	6616			
		31	6612			
		32	6608			
		33	6604			
		34	6600			
		35	6601	CROSSTIMBER COURT	E-W	Public Street
		36	6605			
		37	6609			
		38	6613			
		39	6617			
		40	6621			
		41	6625			
		42	6629			
		43	6633			
		44	6637			
		45	6641			
		46	6644			
		47	6640			
		48	6636			
		49	6632			
		50	6628			
		51	6624			
		52	6620			
		53	6616			
		54	6612			
		55	6608			
		56	6604			
		57	6600			
BLOCK	15	LOT				
		1	6537	PEPPERIDGE WAY	E-W	Public Street
		2	6541			
		3	6545			
		4	6549			
		5	6553			
		6	6557			
		7	6561			
		8	6601			
		9	6605			
		10	6609			
		11	6613			
		12	6617			
		13	6616	CHARDONAY WAY	E-W	Public Street
		14	6612			
		15	6608			
		16	6604			
		17	6600			
		18	6560			
		19	6556			
		20	6552			
		21	6548			
		22	6544			
		23	6540			
		24	6536			

STREETS WITH NO ADDRESSES: Lorenzi Boulevard, Shermcrest Way, Gowan Road  
 Merlot Lane.  
 Peppermint Lane.

 JIM ROBISON  
 PLANNING ASSISTANT

WOODCREST - UNIT NO. 4

Street Listing

December 15, 1983

L-11-3

BLOCK	LOT	Address	Orientation	Street Type
6	1	3716 BROXBURN STREET	N-S	Public Street
	2	3720		
	3	6444 EAGLE POINT ROAD	E-W	Public Street
	4	6440		
	5	6436		
	6	6432		
	7	6428		
	8	6424		
	9	6420		
	10	6416		
	11	6412		
	12	6408		
	13	3733 SOLITUDE ROAD	N-S	Public Street
	14	3725		
	15	3717		
	16	3709		
	17	3701		
	18	3637		
	19	3629		
	20	3621		
	21	3613		
	22	3609		
	23	3605		
	24	3601		
	25	6409 MARROW ROAD	E-W	Public Street
	26	6413		
	27	6417		
	28	6421		
	29	6425		
	30	6429		
	31	6433		
	32	6437		
	33	6441		
	34	6445		
	35	3600 BROXBURN STEET	N-S	Public Street
	36	3604		
	37	3608		
	38	3612		
7	1	6413 EAGLE POINT ROAD	E-W	Public Street
	2	6417		
	3	6421		
	4	6425		
	5	6429		
	6	6433		
	7	6437		
	8	3717 BROXBURN STREET	N-S	Public Street
	9	3713		
	10	3709		
	11	3705		
	12	3701		
	13	6432 STORMY CREEK ROAD	E-W	Public Street
	14	6428		
	15	6424		
	16	6420		
	17	6416		
	18	6412		

WOODCREST - UNIT NO. 4

Street Listing

December 15, 1983


L-11-3

BLOCK	LOT	Address	Orientation	Street Type	
6	1	3716 BROXBURN STREET	N-S	Public Street	
	2	3720			
	3	6444 EAGLE POINT ROAD	E-W	Public Street	
	4	6440			
	5	6436			
	6	6432			
	7	6428			
	8	6424			
	9	6420			
	10	6416			
	11	6412			
	12	6408			
		13	3733 SOLITUDE ROAD	N-S	Public Street
		14	3725		
		15	3717		
		16	3709		
		17	3701		
		18	3637		
		19	3629		
		20	3621		
		21	3613		
		22	3609		
		23	3605		
		24	3601		
		25	6409 MARROW ROAD	E-W	Public Street
		26	6413		
		27	6417		
		28	6421		
		29	6425		
		30	6429		
		31	6433		
		32	6437		
		33	6441		
		34	6445		
		35	3600 BROXBURN STEET	N-S	Public Street
		36	3604		
		37	3608		
		38	3612		
7	1	6413 EAGLE POINT ROAD	E-W	Public Street	
	2	6417			
	3	6421			
	4	6425			
	5	6429			
	6	6433			
	7	6437			
	8	3717 BROXBURN STREET	N-S	Public Street	
	9	3713			
	10	3709			
	11	3705			
	12	3701			
	13	6432 STORMY CREEK ROAD	E-W	Public Street	
	14	6428			
	15	6424			
	16	6420			
	17	6416			
	18	6412			

L-11-3

BLOCK	LOT	ADDRESS	DIRECTION	TYPE			
7	19	6413	DEARBORN COURT	E-W Public Street			
	20	6417					
	21	6421					
	22	6425					
	23	6429					
	24	6432					
	25	6428					
	26	6424					
	27	6420					
	28	6416					
	29	6412					
8	1	3708	BROXBURN STREET	N-S Public Street			
	2	3704					
	3	3700					
	4	3628					
	5	3624					
	6	3620					
9	1	3625	BROXBURN STREET	N-S Public Street			
	2	3621					
	3	3617					
	4	3613					
	5	3609					
		6	6444	MARROW ROAD	E-W Public Street		
		7	6440				
		8	6436				
		9	6432				
		10	6428				
		11	6424				
		12	6420				
		13	6416				
		14	6412				
		15	6413			PLEASANT GROVE COURT	E-W Public Street
		16	6417				
		17	6421				
		18	6425				
		19	6429				
	20	6433					
	21	6437					
	22	6436					
	23	6432					
	24	6428					
	25	6424					
	26	6420					
	27	6416					
	28	6412					
	29	6413	STORMY CREEK ROAD	E-W Public Street			
	30	6417					
	31	6421					
	32	6425					
	33	6429					
	34	6433					
	35	6437					

STREETS WITH NO ADDRESSES: Shermcrest Way, Gowan Road, Joe-Michael Way, Pepperidge Way.

 JIM ROBISON  
 PLANNING ASSISTANT

## WOODCREST - UNIT NO. 4

## Street Listing

December 15, 1983

L-11-3


BLOCK	6	LOT	1	3716	BROXBURN STREET	N-S	Public Street
			2	3720			
			3	6444	EAGLE POINT ROAD	E-W	Public Street
			4	6440			
			5	6436			
			6	6432			
			7	6428			
			8	6424			
			9	6420			
			10	6416			
			11	6412			
			12	6408			
			13	3733	SOLITUDE ROAD	N-S	Public Street
			14	3725			
			15	3717			
			16	3709			
			17	3701			
			18	3637			
			19	3629			
			20	3621			
			21	3613			
			22	3609			
			23	3605			
			24	3601			
			25	6409	MARROW ROAD	E-W	Public Street
			26	6413			
			27	6417			
			28	6421			
			29	6425			
			30	6429			
			31	6433			
			32	6437			
			33	6441			
			34	6445			
			35	3600	BROXBURN STEET	N-S	Public Street
			36	3604			
			37	3608			
			38	3612			
BLOCK	7	LOT	1	6413	EAGLE POINT ROAD	E-W	Public Street
			2	6417			
			3	6421			
			4	6425			
			5	6429			
			6	6433			
			7	6437			
			8	3717	BROXBURN STREET	N-S	Public Street
			9	3713			
			10	3709			
			11	3705			
			12	3701			
			13	6432	STORMY CREEK ROAD	E-W	Public Street
			14	6428			
			15	6424			
			16	6420			
			17	6416			
			18	6412			

WOODCREST - UNIT NO. 4  
 Street Listing  
 December 15, 1983  
 Page 2

L-11-3

BLOCK	7	LOT	19	6413	DEARBORN COURT	E-W	Public Street
			20	6417			
			21	6421			
			22	6425			
			23	6429			
			24	6432			
			25	6428			
			26	6424			
			27	6420			
			28	6416			
			29	6412			
BLOCK	8	LOT	1	3708	BROXBURN STREET	N-S	Public Street
			2	3704			
			3	3700			
			4	3628			
			5	3624			
			6	3620			
BLOCK	9	LOT	1	3625	BROXBURN STREET	N-S	Public Street
			2	3621			
			3	3617			
			4	3613			
			5	3609			
			6	6444	MARROW ROAD	E-W	Public Street
			7	6440			
			8	6436			
			9	6432			
			10	6428			
			11	6424			
			12	6420			
			13	6416			
			14	6412			
			15	6413	PLEASANT GROVE COURT	E-W	Public Street
			16	6417			
			17	6421			
			18	6425			
			19	6429			
			20	6433			
			21	6437			
			22	6436			
			23	6432			
			24	6428			
			25	6424			
			26	6420			
			27	6416			
			28	6412			
			29	6413	STORMY CREEK ROAD	E-W	Public Street
			30	6417			
			31	6421			
			32	6425			
			33	6429			
			34	6433			
			35	6437			

STREETS WITH NO ADDRESSES: Shermcrest Way, Gowan Road, Joe Michael Way,  
 Pepperidge Way.

 JIM ROBISON  
 PLANNING ASSISTANT

JR/dp

WOODCREST - UNIT NO. 4

Street Listing

December 15, 1983

L-11-3


BLOCK	LOT	Address	Orientation	Street Type		
6	1	3716	BROXBURN STREET	Public Street		
	2	3720				
	3	6444	EAGLE POINT ROAD	Public Street		
	4	6440				
	5	6436				
	6	6432				
	7	6428				
	8	6424				
	9	6420				
	10	6416				
	11	6412				
	12	6408				
	13	3733			SOLITUDE ROAD	Public Street
	14	3725				
	15	3717				
	16	3709				
	17	3701				
	18	3637				
	19	3629				
	20	3621				
	21	3613				
	22	3609				
	23	3605				
	24	3601				
	25	6409	MALLOW ROAD	Public Street		
	26	6413				
	27	6417				
	28	6421				
	29	6425				
	30	6429				
	31	6433				
	32	6437				
	33	6441				
	34	6445				
	35	3600			BROXBURN STEET	Public Street
	36	3604				
	37	3608				
	38	3612				
7	1	6413	EAGLE POINT ROAD	Public Street		
	2	6417				
	3	6421				
	4	6425				
	5	6429				
	6	6433				
	7	6437				
	8	3717	BROXBURN STREET	Public Street		
	9	3713				
	10	3709				
	11	3705				
	12	3701				
	13	6432	STORMY CREEK ROAD	Public Street		
	14	6428				
	15	6424				
	16	6420				
	17	6416				
	18	6412				

WOODCREST - UNIT NO. 4  
 Street Listing  
 December 15, 1983  
 Page 2

L-11-3

BLOCK	LOT	ADDRESS	DIRECTION	STATUS			
7	19	6413	DEARBORN COURT	Public Street			
	20	6417					
	21	6421					
	22	6425					
	23	6429					
	24	6432					
	25	6428					
	26	6424					
	27	6420					
	28	6416					
	29	6412					
8	1	3708	BROXBURN STREET	Public Street			
	2	3704					
	3	3700					
	4	3628					
	5	3624					
	6	3620					
9	1	3625	BROXBURN STREET	Public Street			
	2	3621					
	3	3617					
	4	3613					
	5	3609					
		6	6444	MARROW ROAD	Public Street		
		7	6440				
		8	6436				
		9	6432				
		10	6428				
		11	6424				
		12	6420				
		13	6416				
		14	6412				
		15	6413			PLEASANT GROVE COURT	Public Street
		16	6417				
		17	6421				
		18	6425				
		19	6429				
	20	6433					
	21	6437					
	22	6436					
	23	6432					
	24	6428					
	25	6424					
	26	6420					
	27	6416					
	28	6412					
	29	6413	STORMY CREEK ROAD	Public Street			
	30	6417					
	31	6421					
	32	6425					
	33	6429					
	34	6433					
	35	6437					

STREETS WITH NO ADDRESSES: Shermcrest Way, Gowan Road, Joe Michael Way, Pepperidge Way.

 JIM ROBISON  
 PLANNING ASSISTANT

## WOODCREST - UNIT NO. 4

## Street Listing

December 15, 1983

L-11-3


BLOCK	LOT	Address	Orientation	Street Type
6	1	3716 BROXBURN STREET	N-S	Public Street
	2	3720		
	3	6444 EAGLE POINT ROAD	E-W	Public Street
	4	6440		
	5	6436		
	6	6432		
	7	6428		
	8	6424		
	9	6420		
	10	6416		
	11	6412		
	12	6408		
	13	3733 SOLITUDE ROAD	N-S	Public Street
	14	3725		
	15	3717		
	16	3709		
	17	3701		
	18	3637		
	19	3629		
	20	3621		
	21	3613		
	22	3609		
	23	3605		
	24	3601		
	25	6409 MARROW ROAD	E-W	Public Street
	26	6413		
	27	6417		
	28	6421		
	29	6425		
	30	6429		
	31	6433		
	32	6437		
	33	6441		
	34	6445		
	35	3600 BROXBURN STEET	N-S	Public Street
	36	3604		
	37	3608		
	38	3612		
7	1	6413 EAGLE POINT ROAD	E-W	Public Street
	2	6417		
	3	6421		
	4	6425		
	5	6429		
	6	6433		
	7	6437		
	8	3717 BROXBURN STREET	N-S	Public Street
	9	3713		
	10	3709		
	11	3705		
	12	3701		
	13	6432 STORMY CREEK ROAD	E-W	Public Street
	14	6428		
	15	6424		
	16	6420		
	17	6416		
	18	6412		

WOODCREST - UNIT NO. 4  
 Street Listing  
 December 15, 1983  
 Page 2

L-11-3

BLOCK	7	LOT	19	6413	DEARBORN COURT	E-W	Public Street
			20	6417			
			21	6421			
			22	6425			
			23	6429			
			24	6432			
			25	6428			
			26	6424			
			27	6420			
			28	6416			
			29	6412			
BLOCK	8	LOT	1	3708	BROXBURN STREET	N-S	Public Street
			2	3704			
			3	3700			
			4	3628			
			5	3624			
			6	3620			
BLOCK	9	LOT	1	3625	BROXBURN STREET	N-S	Public Street
			2	3621			
			3	3617			
			4	3613			
			5	3609			
			6	6444	MARROW ROAD	E-W	Public Street
			7	6440			
			8	6436			
			9	6432			
			10	6428			
			11	6424			
			12	6420			
			13	6416			
			14	6412			
			15	6413	PLEASANT GROVE COURT	E-W	Public Street
			16	6417			
			17	6421			
			18	6425			
			19	6429			
			20	6433			
			21	6437			
			22	6436			
			23	6432			
			24	6428			
			25	6424			
			26	6420			
			27	6416			
			28	6412			
			29	6413	STORMY CREEK ROAD	E-W	Public Street
			30	6417			
			31	6421			
			32	6425			
			33	6429			
			34	6433			
			35	6437			

STREETS WITH NO ADDRESSES: Shermcrest Way, Gowan Road, Joe Michael Way, Pepperidge Way.

 JIM ROBISON  
 PLANNING ASSISTANT

WOODCREST - UNIT NO. 4

Street Listing

December 15, 1983

L-11-3


BLOCK	LOT	Address	Orientation	Street Type		
6	1	3716	BROXBURN STREET	N-S Public Street		
	2	3720				
	3	6444	EAGLE POINT ROAD	E-W Public Street		
	4	6440				
	5	6436				
	6	6432				
	7	6428				
	8	6424				
	9	6420				
	10	6416				
	11	6412				
	12	6408				
	13	3733			SOLITUDE ROAD	N-S Public Street
	14	3725				
	15	3717				
	16	3709				
	17	3701				
	18	3637				
	19	3629				
	20	3621				
	21	3613				
	22	3609				
	23	3605				
	24	3601				
	25	6409	MARROW RDAD	E-W Public Street		
	26	6413				
	27	6417				
	28	6421				
	29	6425				
	30	6429				
	31	6433				
	32	6437				
	33	6441				
	34	6445				
	35	3600	BROXBURN STEET	N-S Public Street		
	36	3604				
	37	3608				
	38	3612				
7	1	6413	EAGLE POINT ROAD	E-W Public Street		
	2	6417				
	3	6421				
	4	6425				
	5	6429				
	6	6433				
	7	6437				
	8	3717	BROXBURN STREET	N-S Public Street		
	9	3713				
	10	3709				
	11	3705				
	12	3701				
	13	6432	STORMY CREEK ROAD	E-W Public Street		
	14	6428				
	15	6424				
	16	6420				
	17	6416				
	18	6412				

WOODCREST - UNIT NO. 4  
 Street Listing  
 December 15, 1983  
 Page 2

L-11-3

BLOCK	7	LOT	19	6413	DEARBORN COURT	E-W	Public Street
			20	6417			
			21	6421			
			22	6425			
			23	6429			
			24	6432			
			25	642B			
			26	6424			
			27	6420			
			28	6416			
			29	6412			
BLOCK	8	LOT	1	3708	BROXBURN STREET	N-S	Public Street
			2	3704			
			3	3700			
			4	3628			
			5	3624			
			6	3620			
BLOCK	9	LOT	1	3625	BROXBURN STREET	N-S	Public Street
			2	3621			
			3	3617			
			4	3613			
			5	3609			
			6	6444	MARROW ROAD	E-W	Public Street
			7	6440			
			8	6436			
			9	6432			
			10	6428			
			11	6424			
			12	6420			
			13	6416			
			14	6412			
			15	6413	PLEASANT GROVE COURT	E-W	Public Street
			16	6417			
			17	6421			
			18	6425			
			19	6429			
			20	6433			
			21	6437			
			22	6436			
			23	6432			
			24	6428			
			25	6424			
			26	6420			
			27	6416			
			28	6412			
			29	6413	STORMY CREEK ROAD	E-W	Public Street
			30	6417			
			31	6421			
			32	6425			
			33	6429			
			34	6433			
			35	6437			

STREETS WITH NO ADDRESSES: Shermcrest Way, Gowan Road, Joe Michael Way, Pepperidge Way.

 JIM ROBISON  
 PLANNING ASSISTANT

JR/dp

## WOODCREST - UNIT NO. 4

## Street Listing

December 15, 1983

L-11-3


BLOCK	LOT	Address	Orientation	Street Type
6	1	3716 BROXBURN STREET	N-S	Public Street
	2	3720		
	3	6444 EAGLE POINT ROAD	E-W	Public Street
	4	6440		
	5	6436		
	6	6432		
	7	6428		
	8	6424		
	9	6420		
	10	6416		
	11	6412		
	12	6408		
	13	3733 SOLITUDE ROAD	N-S	Public Street
	14	3725		
	15	3717		
	16	3709		
	17	3701		
	18	3637		
	19	3629		
	20	3621		
	21	3613		
	22	3609		
	23	3605		
	24	3601		
	25	6409 MARROW ROAD	E-W	Public Street
	26	6413		
	27	6417		
	28	6421		
	29	6425		
	30	6429		
	31	6433		
	32	6437		
	33	6441		
	34	6445		
	35	3600 BROXBURN STEET	N-S	Public Street
	36	3604		
	37	3608		
	38	3612		
7	1	6413 EAGLE POINT ROAD	E-W	Public Street
	2	6417		
	3	6421		
	4	6425		
	5	6429		
	6	6433		
	7	6437		
	8	3717 BROXBURN STREET	N-S	Public Street
	9	3713		
	10	3709		
	11	3705		
	12	3701		
	13	6432 STORMY CREEK ROAD	E-W	Public Street
	14	6428		
	15	6424		
	16	6420		
	17	6416		
	18	6412		

WOODCREST - UNIT NO. 4  
 Street Listing  
 December 15, 1983  
 Page 2

L-11-3

BLOCK	LOT	Address	Orientation	Street Type			
7	19	6413	DEARBORN COURT	E-W Public Street			
	20	6417					
	21	6421					
	22	6425					
	23	6429					
	24	6432					
	25	6428					
	26	6424					
	27	6420					
	28	6416					
	29	6412					
8	1	3708	BROXBURN STREET	N-S Public Street			
	2	3704					
	3	3700					
	4	3628					
	5	3624					
	6	3620					
9	1	3625	BROXBURN STREET	N-S Public Street			
	2	3621					
	3	3617					
	4	3613					
	5	3609					
		6	6444	MALLOW ROAD	E-W Public Street		
		7	6440				
		8	6436				
		9	6432				
		10	6428				
		11	6424				
		12	6420				
		13	6416				
		14	6412				
		15	6413			PLEASANT GROVE COURT	E-W Public Street
		16	6417				
		17	6421				
		18	6425				
		19	6429				
	20	6433					
	21	6437					
	22	6436					
	23	6432					
	24	6428					
	25	6424					
	26	6420					
	27	6416					
	28	6412					
		29	6413	STORMY CREEK ROAD	E-W Public Street		
		30	6417				
		31	6421				
		32	6425				
33		6429					
34		6433					
35		6437					

STREETS WITH NO ADDRESSES: Shermcrest Way, Gowan Road, Joe Michael Way, Pepperidge Way.

 JIM ROBISON  
 PLANNING ASSISTANT

JR/dp