

WOODCREST UNIT NO. 3

Street Listing

March 12, 1984

L-11-3

BLOCK	10	LOT				
		1	3729	RAINY RIVER ROAD	N-S	Public Street
		2	3733			
		3	3737			
		4	3741			
		5	3745			
		6	3749			
		7	6532	PLEASANT PLAINS WAY	E-W	Public Street
		8	6536			
		9	6540			
		10	6544			
		11	6548			
		12	6552			
		13	6556			
		14	6560			
		15	6600			
		16	6604			
		17	6608			
		18	6612			
		19	6616			
		20	6620			
		21	6624			
		22	6628			
		23	6632			
		24	6636			
		25	6640			
		26	6644			
		27	6648			
		28	6652			
		29	6656			
		30	6660			
		31	6664			
		32	6668			
		33	6672			
		34	6676			
		35	6677			
		36	6673			
		37	6669			
		38	6665			
		39	6661			
		40	6657			
		41	6653			
		42	6649			
		43	6645			
		44	6641			
		45	6637			
		46	6636	JOE MICHAEL WAY	E-W	Public Street
		47	6640			
		48	6644			
		49	6648			
		50	6652			
		51	6656			
		52	6660			
		53	6664			
		54	6668			

			55	3724	MARMALADE LANE	N-S	Public Street
			56	3720			
			57	3716			
			58	3712			
			59	3708			
			60	3704			
			61	3700			
			62	3644			
			63	3640			
			64	3636			
			65	3632			
			66	3628			
			67	3624			
BLOCK	10	LOT	68	6661	PEPPERIDGE WAY	E-W	Public Street
			69	6657			
			70	6653			
			71	6649			
			72	6645			
			73	6641			
			74	6637			
			75	6633			
			76	6629			
			77	6624	CHARDONAY WAY	E-W	Public Street
			78	6628			
			79	6632			
			80	6636			
			81	6640			
			82	6644			
			83	6648			
			84	6652			
			85	6656			
			86	6657			
			87	6653			
			88	6649			
			89	6645			
			90	6641			
			91	6637			
			92	6633			
			93	6629			
			94	6625			
			95	6621			
			96	6617			
			97	6613			
			98	6609			
			99	6605			
			100	6601			
			101	6561			
			102	6557			
			103	6553			
			104	6549			
			105	6545			
			106	6541			
			107	6537			
			108	6533			
			109	6529			
			110	6525			
			111	3601	RAINY RIVER ROAD	N-S	Public Street
			112	3605			
			113	3609			
			114	3613			
			115	3617			
BLOCK	11	LOT	1	3717	RAINY RIVER ROAD	N-S	Public Street
			2	3713			
			3	3709			
			4	3705			
			5	3701			
			6	3649			
			7	3645			
			8	3641			
			9	3637			
			10	3633			

BLOCK	12	LOT	1	6537	PLEASANT PLAINS WAY	E-W	Public Street
			2	6541			
			3	6545			
			4	6549			
			5	6553			
			6	6557			
			7	6561			
			8	6601			
			9	6605			
			10	6609			
			11	6613			
			12	6617			
			13	6621			
			14	6625			
			15	6624	JOE.MICHAEL WAY	E-W	Public Street
			16	6620			
			17	6616			
			18	6612			
			19	6608			
			20	6604			
			21	6600			
			22	6560			
			23	6556			
			24	6552			
			25	6548			
			26	6544			
			27	6540			
			28	6536			
BLOCK	13	LOT	1	3716	RAINY RIVER ROAD	N-S	Public Street
			2	3712			
			3	3708			
			4	3704			
			5	3700			
			6	3648			
			7	3644			
			8	3640			
			9	3636			
			10	3632			
			11	3628			
			12	3629	VEÑEER LANE	N-S	Public Street
			13	3633			
			14	3637			
			15	3641			
			16	3645			
			17	3649			
			18	3701			
			19	3705			
			20	3709			
			21	3713			
			22	3717			
BLOCK	14	LOT	1	6601	JOE MICHAEL WAY	E-W	Public Street
			2	6605			
			3	6609			
			4	6613			
			5	6617			
			6	6621			
			7	6625			
			8	6629			
			9	6633			
			10	6637			
			11	6641			
			12	6645			
			13	6649			
			14	6653			
			15	6657			

WOODCREST UNIT 3

6645 JOE MICHAEL WAY

JOANNE MORRISON - 385-7960

WOODCREST UNIT NO. 3
Street Listing - March 12, 1984


Page 3

L-11-3

BLOCK	12	LOT	1	6537	PLEASANT PLAINS WAY	E-W	Public Street
			2	6541			
			3	6545			
			4	6549			
			5	6553			
			6	6557			
			7	6561			
			8	6601			
			9	6605			
			10	6609			
			11	6613			
			12	6617			
			13	6621			
			14	6625			
			15	6624	JOE MICHAEL WAY	E-W	Public Street
			16	6620			
			17	6616			
			18	6612			
			19	6608			
			20	6604			
			21	6600			
			22	6560			
			23	6556			
			24	6552			
			25	6548			
			26	6544			
			27	6540			
			28	6536			
BLOCK	13	LOT	1	3716	RAINY RIVER ROAD	N-S	Public Street
			2	3712			
			3	3708			
			4	3704			
			5	3700			
			6	3648			
			7	3644			
			8	3640			
			9	3636			
			10	3632			
			11	3628			
			12	3629	VENEER LANE	N-S	Public Street
			13	3633			
			14	3637			
			15	3641			
			16	3645			
			17	3649			
			18	3701			
			19	3705			
			20	3709			
			21	3713			
			22	3717			
BLOCK	14	LOT	1	6601	JOE MICHAEL WAY	E-W	Public Street
			2	6605			
			3	6609			
			4	6613			
			5	6617			
			6	6621			
			7	6625			
			8	6629			
			9	6633			
			10	6637			
			11	6641			
			12	6645			
			13	6649			
			14	6653			
			15	6657			

BLOCK	14	LOT	16	3709	MARMALADE LANE	N-S	Public Street
			17	3705			
			18	3701			
			19	3645			
			20	3641			
			21	3637			
			22	6648	PEPPERIDGE WAY	E-W	Public Street
			23	6644			
			24	6640			
			25	6636			
			26	6632			
			27	6628			
			28	6624			
			29	6620			
			30	6616			
			31	6612			
			32	6608			
			33	6604			
			34	6600			
			35	6601	CROSSTIMBER COURT	E-W	Public Street
			36	6605			
			37	6609			
			38	6613			
			39	6617			
			40	6621			
			41	6625			
			42	6629			
			43	6633			
			44	6637			
			45	6641			
			46	6644			
			47	6640			
			48	6636			
			49	6632			
			50	6628			
			51	6624			
			52	6620			
			53	6616			
			54	6612			
			55	6608			
			56	6604			
			57	6600			
BLOCK	15	LOT	1	6537	PEPPERIDGE WAY	E-W	Public Street
			2	6541			
			3	6545			
			4	6549			
			5	6553			
			6	6557			
			7	6561			
			8	6601			
			9	6605			
			10	6609			
			11	6613			
			12	6617			
			13	6616	CHARDONAY WAY	E-W	Public Street
			14	6612			
			15	6608			
			16	6604			
			17	6600			
			18	6560			
			19	6556			
			20	6552			
			21	6548			
			22	6544			
			23	6540			
			24	6536			

STREETS WITH NO ADDRESSES: Lorenzi Boulevard, Shermcrest Way, Gowan Road
Merlot Lane.
Peppermint Lane.

 JIM ROBISON
PLANNING ASSISTANT

WOODCREST UNIT NO. 3

Street Listing

March 12, 1984

L-11-3


BLOCK	10	LOT	Address	Direction	Street Type
		1	3729 RAINY RIVER ROAD	N-S	Public Street
		2	3733		
		3	3737		
		4	3741		
		5	3745		
		6	3749		
		7	6532 PLEASANT PLAINS WAY	E-W	Public Street
		B	6536		
		9	6540		
		10	6544		
		11	6548		
		12	6552		
		13	6556		
		14	6560		
		15	6600		
		16	6604		
		17	6608		
		18	6612		
		19	6616		
		20	6620		
		21	6624		
		22	6628		
		23	6632		
		24	6636		
		25	6640		
		26	6644		
		27	6648		
		28	6652		
		29	6656		
		30	6660		
		31	6664		
		32	6668		
		33	6672		
		34	6676		
		35	6677		
		36	6673		
		37	6669		
		38	6665		
		39	6661		
		40	6657		
		41	6653		
		42	6649		
		43	6645		
		44	6641		
		45	6637		
		46	6636 JOE MICHAEL WAY	E-W	Public Street
		47	6640		
		48	6644		
		49	6648		
		50	6652		
		51	6656		
		52	6660		
		53	6664		
		54	6668		

			55	3724	MARMALADE LANE	N-S	Public Street
			56	3720			
			57	3716			
			58	3712			
			59	3708			
			60	3704			
			61	3700			
			62	3644			
			63	3640			
			64	3636			
			65	3632			
			66	3628			
			67	3624			
BLOCK	10	LOT	68	6661	PEPPERIDGE WAY	E-W	Public Street
			69	6657			
			70	6653			
			71	6649			
			72	6645			
			73	6641			
			74	6637			
			75	6633			
			76	6629			
			77	6624	CHARDONAY WAY	E-W	Public Street
			78	6628			
			79	6632			
			80	6636			
			81	6640			
			82	6644			
			83	6648			
			84	6652			
			85	6656			
			86	6657			
			87	6653			
			88	6649			
			89	6645			
			90	6641			
			91	6637			
			92	6633			
			93	6629			
			94	6625			
			95	6621			
			96	6617			
			97	6613			
			98	6609			
			99	6605			
			100	6601			
			101	6561			
			102	6557			
			103	6553			
			104	6549			
			105	6545			
			106	6541			
			107	6537			
			108	6533			
			109	6529			
			110	6525			
			111	3601	RAINY RIVER ROAD	N-S	Public Street
			112	3605			
			113	3609			
			114	3613			
			115	3617			
BLOCK	11	LOT	1	3717	RAINY RIVER ROAD	N-S	Public Street
			2	3713			
			3	3709			
			4	3705			
			5	3701			
			6	3649			
			7	3645			
			8	3641			
			9	3637			
			10	3633			

BLOCK	12	LOT	1	6537	PLEASANT PLAINS WAY	E-W	Public Street
			2	6541			
			3	6545			
			4	6549			
			5	6553			
			6	6557			
			7	6561			
			8	6601			
			9	6605			
			10	6609			
			11	6613			
			12	6617			
			13	6621			
			14	6625			
			15	6624	JOE MICHAEL WAY	E-W	Public Street
			16	6620			
			17	6616			
			18	6612			
			19	6608			
			20	6604			
			21	6600			
			22	6560			
			23	6556			
			24	6552			
			25	6548			
			26	6544			
			27	6540			
			28	6536			
BLOCK	13	LOT	1	3716	RAINY RIVER ROAD	N-S	Public Street
			2	3712			
			3	3708			
			4	3704			
			5	3700			
			6	3648			
			7	3644			
			8	3640			
			9	3636			
			10	3632			
			11	362B			
			12	3629	VENEER LANE	N-S	Public Street
			13	3633			
			14	3637			
			15	3641			
			16	3645			
			17	3649			
			18	3701			
			19	3705			
			20	3709			
			21	3713			
			22	3717			
BLOCK	14	LOT	1	6601	JOE MICHAEL WAY	E-W	Public Street
			2	6605			
			3	6609			
			4	6613			
			5	6617			
			6	6621			
			7	6625			
			8	6629			
			9	6633			
			10	6637			
			11	6641			
			12	6645			
			13	6649			
			14	6653			
			15	6657			

BLOCK	14	LOT	Address	Orientation	Street Type
		16	3709 MARMALADE LANE	N-S	Public Street
		17	3705		
		18	3701		
		19	3645		
		20	3641		
		21	3637		
		22	6648 PEPPERIDGE WAY	E-W	Public Street
		23	6644		
		24	6640		
		25	6636		
		26	6632		
		27	6628		
		28	6624		
		29	6620		
		30	6616		
		31	6612		
		32	6608		
		33	6604		
		34	6600		
		35	6601 CROSSTIMBER COURT	E-W	Public Street
		36	6605		
		37	6609		
		38	6613		
		39	6617		
		40	6621		
		41	6625		
		42	6629		
		43	6633		
		44	6637		
		45	6641		
		46	6644		
		47	6640		
		48	6636		
		49	6632		
		50	6628		
		51	6624		
		52	6620		
		53	6616		
		54	6612		
		55	6608		
		56	6604		
		57	6600		
BLOCK	15	LOT	Address <th>Orientation</th> <th>Street Type</th>	Orientation	Street Type
		1	6537 PEPPERIDGE WAY	E-W	Public Street
		2	6541		
		3	6545		
		4	6549		
		5	6553		
		6	6557		
		7	6561		
		8	6601		
		9	6605		
		10	6609		
		11	6613		
		12	6617		
		13	6616 CHARDONAY WAY	E-W	Public Street
		14	6612		
		15	6608		
		16	6604		
		17	6600		
		18	6560		
		19	6556		
		20	6552		
		21	6548		
		22	6544		
		23	6540		
		24	6536		

STREETS WITH NO ADDRESSES: Lorenzi Boulevard, Shermcrest Way, Gowan Road
 Merlot Lane.
 Peppermint Lane.

 JIM ROBISON
 PLANNING ASSISTANT

WOODCREST UNIT NO. 3

Street Listing

March 12, 1984

L-11-3


BLOCK	10	LOT	1	3729	RAINY RIVER ROAD	N-S	Public Street
			2	3733			
			3	3737			
			4	3741			
			5	3745			
			6	3749			
			7	6532	PLEASANT PLAINS WAY	E-W	Public Street
			8	6536			
			9	6540			
			10	6544			
			11	6548			
			12	6552			
			13	6556			
			14	6560			
			15	6600			
			16	6604			
			17	6608			
			18	6612			
			19	6616			
			20	6620			
			21	6624			
			22	6628			
			23	6632			
			24	6636			
			25	6640			
			26	6644			
			27	6648			
			28	6652			
			29	6656			
			30	6660			
			31	6664			
			32	6668			
			33	6672			
			34	6676			
			35	6677			
			36	6673			
			37	6669			
			38	6665			
			39	6661			
			40	6657			
			41	6653			
			42	6649			
			43	6645			
			44	6641			
			45	6637			
			46	6636	JOE MICHAEL WAY	E-W	Public Street
			47	6640			
			48	6644			
			49	6648			
			50	6652			
			51	6656			
			52	6660			
			53	6664			
			54	6668			

			55	3724	MARMALADE LANE	N-S	Public Street
			56	3720			
			57	3716			
			58	3712			
			59	3708			
			60	3704			
			61	3700			
			62	3644			
			63	3640			
			64	3636			
			65	3632			
			66	3628			
			67	3624			
BLOCK	10	LOT	68	6661	PEPPERIDGE WAY	E-W	Public Street
			69	6657			
			70	6653			
			71	6649			
			72	6645			
			73	6641			
			74	6637			
			75	6633			
			76	6629			
			77	6624	CHARDONAY WAY	E-W	Public Street
			78	6628			
			79	6632			
			80	6636			
			81	6640			
			82	6644			
			83	6648			
			84	6652			
			85	6656			
			86	6657			
			87	6653			
			88	6649			
			89	6645			
			90	6641			
			91	6637			
			92	6633			
			93	6629			
			94	6625			
			95	6621			
			96	6617			
			97	6613			
			98	6609			
			99	6605			
			100	6601			
			101	6561			
			102	6557			
			103	6553			
			104	6549			
			105	6545			
			106	6541			
			107	6537			
			108	6533			
			109	6529			
			110	6525			
			111	3601	RAINY RIVER ROAD	N-S	Public Street
			112	3605			
			113	3609			
			114	3613			
			115	3617			
BLOCK	11	LOT	1	3717	RAINY RIVER ROAD	N-S	Public Street
			2	3713			
			3	3709			
			4	3705			
			5	3701			
			6	3649			
			7	3645			
			8	3641			
			9	3637			
			10	3633			

BLOCK	12	LOT	1	6537	PLEASANT PLAINS WAY	E-W	Public Street
			2	6541			
			3	6545			
			4	6549			
			5	6553			
			6	6557			
			7	6561			
			8	6601			
			9	6605			
			10	6609			
			11	6613			
			12	6617			
			13	6621			
			14	6625			
			15	6624	JOE MICHAEL WAY	E-W	Public Street
			16	6620			
			17	6616			
			18	6612			
			19	6608			
			20	6604			
			21	6600			
			22	6560			
			23	6556			
			24	6552			
			25	6548			
			26	6544			
			27	6540			
			28	6536			
BLOCK	13	LOT	1	3716	RAINY RIVER ROAD	N-S	Public Street
			2	3712			
			3	3708			
			4	3704			
			5	3700			
			6	3648			
			7	3644			
			8	3640			
			9	3636			
			10	3632			
			11	3628			
			12	3629	VENEER LANE	N-S	Public Street
			13	3633			
			14	3637			
			15	3641			
			16	3645			
			17	3649			
			18	3701			
			19	3705			
			20	3709			
			21	3713			
			22	3717			
BLOCK	14	LOT	1	6601	JOE MICHAEL WAY	E-W	Public Street
			2	6605			
			3	6609			
			4	6613			
			5	6617			
			6	6621			
			7	6625			
			8	6629			
			9	6633			
			10	6637			
			11	6641			
			12	6645			
			13	6649			
			14	6653			
			15	6657			

BLOCK	LOT	Address	Orientation	Street Type
14	16	3709	MARMALADE LANE	N-S Public Street
	17	3705		
	18	3701		
	19	3645		
	20	3641		
	21	3637		
	22	6648		
	23	6644		
	24	6640		
	25	6636		
	26	6632		
	27	6628		
	28	6624		
	29	6620		
	30	6616		
	31	6612		
	32	6608		
	33	6604		
	34	6600		
	35	6601	CROSSTIMBER COURT	E-W Public Street
	36	6605		
	37	6609		
	38	6613		
	39	6617		
	40	6621		
	41	6625		
	42	6629		
	43	6633		
	44	6637		
	45	6641		
	46	6644		
	47	6640		
	48	6636		
	49	6632		
	50	6628		
51	6624			
52	6620			
53	6616			
54	6612			
55	6608			
56	6604			
57	6600			
15	1	6537	PEPPERIDGE WAY	E-W Public Street
	2	6541		
	3	6545		
	4	6549		
	5	6553		
	6	6557		
	7	6561		
	8	6601		
	9	6605		
	10	6609		
	11	6613		
	12	6617		
	13	6616	CHARDONAY WAY	E-W Public Street
	14	6612		
	15	6608		
	16	6604		
	17	6600		
	18	6560		
	19	6556		
	20	6552		
	21	6548		
	22	6544		
	23	6540		
	24	6536		

STREETS WITH NO ADDRESSES: Lorenzi Boulevard, Shermcrest Way, Gowan Road
 Merlot Lane.
 Peppermint Lane.

 JIM ROBISON
 PLANNING ASSISTANT

WOODCREST UNIT NO. 3

Street Listing

March 12, 1984

L-11-3


BLOCK	10	LOT	1	3729	RAINY RIVER ROAD	N-S	Public Street
			2	3733			
			3	3737			
			4	3741			
			5	3745			
			6	3749			
			7	6532	PLEASANT PLAINS WAY	E-W	Public Street
			B	6536			
			9	6540			
			10	6544			
			11	6548			
			12	6552			
			13	6556			
			14	6560			
			15	6600			
			16	6604			
			17	6608			
			18	6612			
			19	6616			
			20	6620			
			21	6624			
			22	6628			
			23	6632			
			24	6636			
			25	6640			
			26	6644			
			27	6648			
			28	6652			
			29	6656			
			30	6660			
			31	6664			
			32	6668			
			33	6672			
			34	6676			
			35	6677			
			36	6673			
			37	6669			
			38	6665			
			39	6661			
			40	6657			
			41	6653			
			42	6649			
			43	6645			
			44	6641			
			45	6637			
			46	6636	JOE MICHAEL WAY	E-W	Public Street
			47	6640			
			48	6644			
			49	6648			
			50	6652			
			51	6656			
			52	6660			
			53	6664			
			54	6668			

			55	3724	MARMALADE LANE	N-S	Public Street
			56	3720			
			57	3716			
			58	3712			
			59	3708			
			60	3704			
			61	3700			
			62	3644			
			63	3640			
			64	3636			
			65	3632			
			66	3628			
			67	3624			
BLOCK	10	LOT	68	6661	PEPPERIDGE WAY	E-W	Public Street
			69	6657			
			70	6653			
			71	6649			
			72	6645			
			73	6641			
			74	6637			
			75	6633			
			76	6629			
			77	6624	CHARDONAY WAY	E-W	Public Street
			78	6628			
			79	6632			
			80	6636			
			81	6640			
			82	6644			
			83	6648			
			84	6652			
			85	6656			
			86	6657			
			87	6653			
			88	6649			
			89	6645			
			90	6641			
			91	6637			
			92	6633			
			93	6629			
			94	6625			
			95	6621			
			96	6617			
			97	6613			
			98	6609			
			99	6605			
			100	6601			
			101	6561			
			102	6557			
			103	6553			
			104	6549			
			105	6545			
			106	6541			
			107	6537			
			108	6533			
			109	6529			
			110	6525			
			111	3601	RAINY RIVER ROAD	N-S	Public Street
			112	3605			
			113	3609			
			114	3613			
			115	3617			
BLOCK	11	LOT	1	3717	RAINY RIVER ROAD	N-S	Public Street
			2	3713			
			3	3709			
			4	3705			
			5	3701			
			6	3649			
			7	3645			
			8	3641			
			9	3637			
			10	3633			

BLOCK	12	LOT	1	6537	PLEASANT PLAINS WAY	E-W	Public Street
			2	6541			
			3	6545			
			4	6549			
			5	6553			
			6	6557			
			7	6561			
			8	6601			
			9	6605			
			10	6609			
			11	6613			
			12	6617			
			13	6621			
			14	6625			
			15	6624	JOE MICHAEL WAY	E-W	Public Street
			16	6620			
			17	6616			
			18	6612			
			19	6608			
			20	6604			
			21	6600			
			22	6560			
			23	6556			
			24	6552			
			25	6548			
			26	6544			
			27	6540			
			28	6536			
BLOCK	13	LOT	1	3716	RAINY RIVER ROAD	N-S	Public Street
			2	3712			
			3	3708			
			4	3704			
			5	3700			
			6	3648			
			7	3644			
			8	3640			
			9	3636			
			10	3632			
			11	3628			
			12	3629	VENEER LANE	N-S	Public Street
			13	3633			
			14	3637			
			15	3641			
			16	3645			
			17	3649			
			18	3701			
			19	3705			
			20	3709			
			21	3713			
			22	3717			
BLOCK	14	LOT	1	6601	JOE MICHAEL WAY	E-W	Public Street
			2	6605			
			3	6609			
			4	6613			
			5	6617			
			6	6621			
			7	6625			
			8	6629			
			9	6633			
			10	6637			
			11	6641			
			12	6645			
			13	6649			
			14	6653			
			15	6657			

BLOCK	14	LOT	16	3709	MARMALADE LANE	N-S	Public Street
			17	3705			
			18	3701			
			19	3645			
			20	3641			
			21	3637			
			22	6648	PEPPERIDGE WAY	E-W	Public Street
			23	6644			
			24	6640			
			25	6636			
			26	6632			
			27	6628			
			28	6624			
			29	6620			
			30	6616			
			31	6612			
			32	6608			
			33	6604			
			34	6600			
			35	6601	CROSSTIMBER COURT	E-W	Public Street
			36	6605			
			37	6609			
			38	6613			
			39	6617			
			40	6621			
			41	6625			
			42	6629			
			43	6633			
			44	6637			
			45	6641			
			46	6644			
			47	6640			
			48	6636			
			49	6632			
			50	662B			
			51	6624			
			52	6620			
			53	6616			
			54	6612			
			55	6608			
			56	6604			
			57	6600			
BLOCK	15	LOT	1	6537	PEPPERIDGE WAY	E-W	Public Street
			2	6541			
			3	6545			
			4	6549			
			5	6553			
			6	6557			
			7	6561			
			8	6601			
			9	6605			
			10	6609			
			11	6613			
			12	6617			
			13	6616	CHARDONAY WAY	E-W	Public Street
			14	6612			
			15	6608			
			16	6604			
			17	6600			
			18	6560			
			19	6556			
			20	6552			
			21	6548			
			22	6544			
			23	6540			
			24	6536			

STREETS WITH NO ADDRESSES: Lorenzi Boulevard, Shermcrest Way, Gowan Road
Merlot Lane.
Peppermint Lane.

 JIM ROBISON
PLANNING ASSISTANT

WOODCREST UNIT NO. 3

Street Listing

March 12, 1984

L-11-3


BLOCK	10	LOT	Address	Direction	Street Type
		1	3729 RAINY RIVER ROAD	N-S	Public Street
		2	3733		
		3	3737		
		4	3741		
		5	3745		
		6	3749		
		7	6532 PLEASANT PLAINS WAY	E-W	Public Street
		8	6536		
		9	6540		
		10	6544		
		11	6548		
		12	6552		
		13	6556		
		14	6560		
		15	6600		
		16	6604		
		17	6608		
		18	6612		
		19	6616		
		20	6620		
		21	6624		
		22	6628		
		23	6632		
		24	6636		
		25	6640		
		26	6644		
		27	6648		
		28	6652		
		29	6656		
		30	6660		
		31	6664		
		32	6668		
		33	6672		
		34	6676		
		35	6677		
		36	6673		
		37	6669		
		38	6665		
		39	6661		
		40	6657		
		41	6653		
		42	6649		
		43	6645		
		44	6641		
		45	6637		
		46	6636 JOE MICHAEL WAY	E-W	Public Street
		47	6640		
		48	6644		
		49	6648		
		50	6652		
		51	6656		
		52	6660		
		53	6664		
		54	6668		

			55	3724	MARMALADE LANE	N-S	Public Street
			56	3720			
			57	3716			
			58	3712			
			59	3708			
			60	3704			
			61	3700			
			62	3644			
			63	3640			
			64	3636			
			65	3632			
			66	3628			
			67	3624			
BLOCK	10	LOT	68	6661	PEPPERIDGE WAY	E-W	Public Street
			69	6657			
			70	6653			
			71	6649			
			72	6645			
			73	6641			
			74	6637			
			75	6633			
			76	6629			
			77	6624	CHARDONAY WAY	E-W	Public Street
			78	6628			
			79	6632			
			80	6636			
			81	6640			
			82	6644			
			83	6648			
			84	6652			
			85	6656			
			86	6657			
			87	6653			
			88	6649			
			89	6645			
			90	6641			
			91	6637			
			92	6633			
			93	6629			
			94	6625			
			95	6621			
			96	6617			
			97	6613			
			98	6609			
			99	6605			
			100	6601			
			101	6561			
			102	6557			
			103	6553			
			104	6549			
			105	6545			
			106	6541			
			107	6537			
			108	6533			
			109	6529			
			110	6525			
			111	3601	RAINY RIVER ROAD	N-S	Public Street
			112	3605			
			113	3609			
			114	3613			
			115	3617			
BLOCK	11	LOT	1	3717	RAINY RIVER ROAD	N-S	Public Street
			2	3713			
			3	3709			
			4	3705			
			5	3701			
			6	3649			
			7	3645			
			8	3641			
			9	3637			
			10	3633			

BLOCK	12	LOT	1	6537	PLEASANT PLAINS WAY	E-W	Public Street
			2	6541			
			3	6545			
			4	6549			
			5	6553			
			6	6557			
			7	6561			
			8	6601			
			9	6605			
			10	6609			
			11	6613			
			12	6617			
			13	6621			
			14	6625			
			15	6624	JOE MICHAEL WAY	E-W	Public Street
			16	6620			
			17	6616			
			18	6612			
			19	6608			
			20	6604			
			21	6600			
			22	6560			
			23	6556			
			24	6552			
			25	6548			
			26	6544			
			27	6540			
			28	6536			
BLOCK	13	LOT	1	3716	RAINY RIVER ROAD	N-S	Public Street
			2	3712			
			3	3708			
			4	3704			
			5	3700			
			6	3648			
			7	3644			
			8	3640			
			9	3636			
			10	3632			
			11	3628			
			12	3629	VENEER LANE	N-S	Public Street
			13	3633			
			14	3637			
			15	3641			
			16	3645			
			17	3649			
			18	37D1			
			19	3705			
			20	3709			
			21	3713			
			22	3717			
BLOCK	14	LOT	1	6601	JOE MICHAEL WAY	E-W	Public Street
			2	6605			
			3	66D9			
			4	6613			
			5	6617			
			6	6621			
			7	6625			
			8	6629			
			9	6633			
			10	6637			
			11	6641			
			12	6645			
			13	6649			
			14	6653			
			15	6657			

BLOCK	14	LOT	16	3709	MARMALADE LANE	N-S	Public Street
			17	3705			
			18	3701			
			19	3645			
			20	3641			
			21	3637			
			22	6648	PEPPERIDGE WAY	E-W	Public Street
			23	6644			
			24	6640			
			25	6636			
			26	6632			
			27	6628			
			28	6624			
			29	6620			
			30	6616			
			31	6612			
			32	6608			
			33	6604			
			34	6600			
			35	6601	CROSSTIMBER COURT	E-W	Public Street
			36	6605			
			37	6609			
			38	6613			
			39	6617			
			40	6621			
			41	6625			
			42	6629			
			43	6633			
			44	6637			
			45	6641			
			46	6644			
			47	6640			
			48	6636			
			49	6632			
			50	6628			
			51	6624			
			52	6620			
			53	6616			
			54	6612			
			55	6608			
			56	6604			
			57	6600			
BLOCK	15	LOT	1	6537	PEPPERIDGE WAY	E-W	Public Street
			2	6541			
			3	6545			
			4	6549			
			5	6553			
			6	6557			
			7	6561			
			8	6601			
			9	6605			
			10	6609			
			11	6613			
			12	6617			
			13	6616	CHARDDNAY WAY	E-W	Public Street
			14	6612			
			15	6608			
			16	6604			
			17	6600			
			18	6560			
			19	6556			
			20	6552			
			21	6548			
			22	6544			
			23	6540			
			24	6536			

STREETS WITH NO ADDRESSES: Lorenzi Boulevard, Shermcrest Way, Gowan Road
Merlot Lane.
Peppermint Lane.

 JIM ROBISON
PLANNING ASSISTANT

WOODCREST UNIT NO. 3

Street Listing

March 12, 1984

L-11-3


BLOCK	LOT	Address	Direction	Street Type
10	1	3729 RAINY RIVER ROAD	N-S	Public Street
	2	3733		
	3	3737		
	4	3741		
	5	3745		
	6	3749		
	7	6532 PLEASANT PLAINS WAY	E-W	Public Street
	8	6536		
	9	6540		
	10	6544		
	11	6548		
	12	6552		
	13	6556		
	14	6560		
	15	6600		
	16	6604		
	17	6608		
	18	6612		
	19	6616		
	20	6620		
	21	6624		
	22	6628		
	23	6632		
	24	6636		
	25	6640		
	26	6644		
	27	6648		
	28	6652		
	29	6656		
	30	6660		
	31	6664		
	32	6668		
	33	6672		
	34	6676		
	35	6677		
	36	6673		
	37	6669		
	38	6665		
	39	6661		
	40	6657		
	41	6653		
	42	6649		
	43	6645		
	44	6641		
	45	6637		
46	6636 JOE MICHAEL WAY	E-W		
47	6640			
48	6644			
49	6648			
50	6652			
51	6656			
52	6660			
53	6664			
54	6668			

			55	3724	MARMALADE LANE	N-S	Public Street
			56	3720			
			57	3716			
			58	3712			
			59	3708			
			60	3704			
			61	3700			
			62	3644			
			63	3640			
			64	3636			
			65	3632			
			66	3628			
			67	3624			
BLOCK	10	LOT	68	6661	PEPPERIDGE WAY	E-W	Public Street
			69	6657			
			70	6653			
			71	6649			
			72	6645			
			73	6641			
			74	6637			
			75	6633			
			76	6629			
			77	6624	CHARDONAY WAY	E-W	Public Street
			78	6628			
			79	6632			
			80	6636			
			81	6640			
			82	6644			
			83	6648			
			84	6652			
			85	6656			
			86	6657			
			87	6653			
			88	6649			
			89	6645			
			90	6641			
			91	6637			
			92	6633			
			93	6629			
			94	6625			
			95	6621			
			96	6617			
			97	6613			
			98	6609			
			99	6605			
			100	6601			
			101	6561			
			102	6557			
			103	6553			
			104	6549			
			105	6545			
			106	6541			
			107	6537			
			108	6533			
			109	6529			
			110	6525			
			111	3601	RAINY RIVER ROAD	N-S	Public Street
			112	3605			
			113	3609			
			114	3613			
			115	3617			
BLOCK	11	LOT	1	3717	RAINY RIVER ROAD	N-S	Public Street
			2	3713			
			3	3709			
			4	3705			
			5	3701			
			6	3649			
			7	3645			
			8	3641			
			9	3637			
			10	3633			

BLOCK	12	LOT	1	6537	PLEASANT PLAINS WAY	E-W	Public Street
			2	6541			
			3	6545			
			4	6549			
			5	6553			
			6	6557			
			7	6561			
			8	6601			
			9	6605			
			10	6609			
			11	6613			
			12	6617			
			13	6621			
			14	6625			
			15	6624	JOE MICHAEL WAY	E-W	Public Street
			16	6620			
			17	6616			
			18	6612			
			19	6608			
			20	6604			
			21	6600			
			22	6560			
			23	6556			
			24	6552			
			25	6548			
			26	6544			
			27	6540			
			28	6536			
BLOCK	13	LOT	1	3716	RAINY RIVER ROAD	N-S	Public Street
			2	3712			
			3	3708			
			4	3704			
			5	3700			
			6	3648			
			7	3644			
			8	3640			
			9	3636			
			10	3632			
			11	3628			
			12	3629	VEÑEER LANE	N-S	Public Street
			13	3633			
			14	3637			
			15	3641			
			16	3645			
			17	3649			
			18	3701			
			19	3705			
			20	3709			
			21	3713			
			22	3717			
BLOCK	14	LOT	1	6601	JOE MICHAEL WAY	E-W	Public Street
			2	6605			
			3	6609			
			4	6613			
			5	6617			
			6	6621			
			7	6625			
			8	6629			
			9	6633			
			10	6637			
			11	6641			
			12	6645			
			13	6649			
			14	6653			
			15	6657			

BLOCK	14	LOT	16	3709	MARMALADE LANE	N-S	Public Street
			17	3705			
			18	3701			
			19	3645			
			20	3641			
			21	3637			
			22	6648	PEPPERIDGE WAY	E-W	Public Street
			23	6644			
			24	6640			
			25	6636			
			26	6632			
			27	6628			
			28	6624			
			29	6620			
			30	6616			
			31	6612			
			32	6608			
			33	6604			
			34	6600			
			35	6601	CROSTIMBER COURT	E-W	Public Street
			36	6605			
			37	6609			
			38	6613			
			39	6617			
			40	6621			
			41	6625			
			42	6629			
			43	6633			
			44	6637			
			45	6641			
			46	6644			
			47	6640			
			48	6636			
			49	6632			
			50	6628			
			51	6624			
			52	6620			
			53	6616			
			54	6612			
			55	6608			
			56	6604			
			57	6600			
BLOCK	15	LOT	1	6537	PEPPERIDGE WAY	E-W	Public Street
			2	6541			
			3	6545			
			4	6549			
			5	6553			
			6	6557			
			7	6561			
			8	6601			
			9	6605			
			10	6609			
			11	6613			
			12	6617			
			13	6616	CHARDONAY WAY	E-W	Public Street
			14	6612			
			15	6608			
			16	6604			
			17	6600			
			18	6560			
			19	6556			
			20	6552			
			21	6548			
			22	6544			
			23	6540			
			24	6536			

STREETS WITH NO ADDRESSES: Lorenzi Boulevard, Shermcrest Way, Gowan Road
Merlot Lane.
Peppermint Lane.

 JIM ROBISON
PLANNING ASSISTANT

WOODCREST UNIT NO. 3

Street Listing

March 12, 1984

L-11-3

BLOCK	10	LOT	1	3729	RAINY RIVER ROAD	N-S	Public Street
			2	3733			
			3	3737			
			4	3741			
			5	3745			
			6	3749			
			7	6532	PLEASANT PLAINS WAY	E-W	Public Street
			8	6536			
			9	6540			
			10	6544			
			11	6548			
			12	6552			
			13	6556			
			14	6560			
			15	6600			
			16	6604			
			17	6608			
			18	6612			
			19	6616			
			20	6620			
			21	6624			
			22	6628			
			23	6632			
			24	6636			
			25	6640			
			26	6644			
			27	6648			
			28	6652			
			29	6656			
			30	6660			
			31	6664			
			32	6668			
			33	6672			
			34	6676			
			35	6677			
			36	6673			
			37	6669			
			38	6665			
			39	6661			
			40	6657			
			41	6653			
			42	6649			
			43	6645			
			44	6641			
			45	6637			
			46	6636	JOE MICHAEL WAY	E-W	Public Street
			47	6640			
			48	6644			
			49	6648			
			50	6652			
			51	6656			
			52	6660			
			53	6664			
			54	6668			

			55	3724	MARMALADE LANE	N-S	Public Street
			56	3720			
			57	3716			
			58	3712			
			59	3708			
			60	3704			
			61	3700			
			62	3644			
			63	3640			
			64	3636			
			65	3632			
			66	3628			
			67	3624			
BLOCK	10	LOT	68	6661	PEPPERIDGE WAY	E-W	Public Street
			69	6657			
			70	6653			
			71	6649			
			72	6645			
			73	6641			
			74	6637			
			75	6633			
			76	6629			
			77	6624	CHARDONAY WAY	E-W	Public Street
			78	6628			
			79	6632			
			80	6636			
			81	6640			
			82	6644			
			83	6648			
			84	6652			
			85	6656			
			86	6657			
			87	6653			
			88	6649			
			89	6645			
			90	6641			
			91	6637			
			92	6633			
			93	6629			
			94	6625			
			95	6621			
			96	6617			
			97	6613			
			98	6609			
			99	6605			
			100	6601			
			101	6561			
			102	6557			
			103	6553			
			104	6549			
			105	6545			
			106	6541			
			107	6537			
			108	6533			
			109	6529			
			110	6525			
			111	3601	RAINY RIVER ROAD	N-S	Public Street
			112	3605			
			113	3609			
			114	3613			
			115	3617			
BLOCK	11	LOT	1	3717	RAINY RIVER ROAD	N-S	Public Street
			2	3713			
			3	3709			
			4	3705			
			5	3701			
			6	3649			
			7	3645			
			8	3641			
			9	3637			
			10	3633			

BLOCK	12	LOT	1	6537	PLEASANT PLAINS WAY	E-W	Public Street
			2	6541			
			3	6545			
			4	6549			
			5	6553			
			6	6557			
			7	6561			
			8	6601			
			9	6605			
			10	6609			
			11	6613			
			12	6617			
			13	6621			
			14	6625			
			15	6624	JOE MICHAEL WAY	E-W	Public Street
			16	6620			
			17	6616			
			18	6612			
			19	6608			
			20	6604			
			21	6600			
			22	6560			
			23	6556			
			24	6552			
			25	6548			
			26	6544			
			27	6540			
			28	6536			
BLOCK	13	LOT	1	3716	RAINY RIVER ROAD	N-S	Public Street
			2	3712			
			3	3708			
			4	3704			
			5	3700			
			6	3648			
			7	3644			
			8	3640			
			9	3636			
			10	3632			
			11	3628			
			12	3629	VENEER LANE	N-S	Public Street
			13	3633			
			14	3637			
			15	3641			
			16	3645			
			17	3649			
			18	3701			
			19	3705			
			20	3709			
			21	3713			
			22	3717			
BLOCK	14	LOT	1	6601	JOE MICHAEL WAY	E-W	Public Street
			2	6605			
			3	6609			
			4	6613			
			5	6617			
			6	6621			
			7	6625			
			8	6629			
			9	6633			
			10	6637			
			11	6641			
			12	6645			
			13	6649			
			14	6653			
			15	6657			