

WILLOWCREST - UNIT 1


Street Listing

L-33-1

BLOCK	LOT	Address	Orientation	Notes
1	1	101	JON BELGER DRIVE	N-S
	2	105		
	3	109		
	4	113		
	5	117		
	6	121		
	7	125		
	8	129		
	9	133		
	10	137		
	11	141		
	12	145		
	13	149		
	14	201		
	15	205		
	16	209		
	17	213		
	18	217		
	19	221		
	20	225		
	21	229		
	22	233		
	23	237		
	24	241		
	25	245		
	26	249		
	27	236	ROLAND WILEY ROAD	N-S
	28	232		
	29	228		
	30	224		
	31	220		
	32	216		
	33	212		
	34	208		
	35	204		
	36	200		
	37	120		
	38	116		
	39	112		
	40	108		
	41	104		
	42	100		
2	1	112	JON BELGER DRIVE	N-S
	2	116		
	3	120		
	4	124		
	5	128		
	6	132		
	7	136		
	8	140		
	9	144		
	10	148		
	11	200		
	12	204		
	13	208		
14	212			
15	216			
16	220			
17	224			
18	228			
19	232			
20	236			
21	240			
22	244			
23	248			

BLOCK	2	LOT	24	249	LOGANSBERRY LANE	N-S	Public Street
			25	245			
			26	241			
			27	237			
			28	233			
			29	229			
			30	225			
			31	221			
BLOCK	3	LOT	59	8400	LOMACK COURT	E-W	
			60	8404			
			61	8408			
			62	8412			
			63	8416			
			64	8420			
			65	8424			
			66	8428			
			67	8432			
			68	8436			
			69	8440			
			70	8441			
			71	8437			
			72	8433			
			73	8429			
			74	8425			
			75	8421			
			76	8417			
			77	8413			
			78	8409			
			79	8405			
			80	8401			
			81	8400	MULCAHY AVENUE	E-W	
			82	8404			
			83	8408			
			84	8412			
			85	8416			
			86	8420			
			87	8424			
			88	8428			
			89	8432			
			90	8436			
			91	8440			
BLOCK	4	LOT	1	8320	STAPLETON AVENUE	E-W	
			2	8324			
BLOCK	5	LOT	9	8441	MULCAHY AVENUE	E-W	
			10	8437			
			11	8433			
			12	8429			
			13	8425			
			14	8421			
			15	8417			
			16	8413			
			17	8409			
			18	8405			
			19	8401			
			20	8341			
			21	8337			
			22	8333			
			23	8329			
			24	8325			
			25	8321			
			26	8317			
			27	8313			
			28	8309			
			29	8305			
			30	244	ROLAND WILEY ROAD	N-S	


STREETS WITH NO ADDRESSES: Westcliff Drive

 JIM ROBISON
 Planning Assistant
 April 1, 1983

JR/dp


BLOCK	2	LOT	24	249	LOGANSBERRY LANE	N-S	Public Street
			25	245			
			26	241			
			27	237			
			28	233			
			29	229			
			30	225			
			31	221			
BLOCK	3	LOT	59	8400	LOMACK COURT	E-W	
			60	8404			
			61	8408			
			62	8412			
			63	8416			
			64	8420			
			65	8424			
			66	8428			
			67	8432			
			68	8436			
			69	8440			
			70	8441			
			71	8437			
			72	8433			
			73	8429			
			74	8425			
			75	8421			
			76	8417			
			77	8413			
			78	8409			
			79	8405			
			80	8401			
			81	8400	MULCAHY AVENUE	E-W	
			82	8404			
			83	8408			
			84	8412			
			85	8416			
			86	8420			
			87	8424			
			88	8428			
			89	8432			
			90	8436			
			91	8440			
BLOCK	4	LOT	1	8320	STAPLETON AVENUE	E-W	
			2	8324			
BLOCK	5	LOT	9	8441	MULCAHY AVENUE	E-W	
			10	8437			
			11	8433			
			12	8429			
			13	8425			
			14	8421			
			15	8417			
			16	8413			
			17	8409			
			18	8405			
			19	8401			
			20	8341			
			21	8337			
			22	8333			
			23	8329			
			24	8325			
			25	8321			
			26	8317			
			27	8313			
			28	8309			
			29	8305			
			30	244	ROLANO WILEY ROAD	N-S	

STREETS WITH NO ADDRESSES: Westcliff Drive

 JIM ROBISON
 Planning Assistant
 April 1, 1983

BLOCK 2	LOT	24	249	LOGANSBERRY LANE	N-S	Public Street				
		25	245							
		26	241							
		27	237							
		28	233							
		29	229							
		30	225							
		31	221							
		BLOCK 3	LOT				59	8400	LONACK COURT	E-W
							60	8404		
61	8408									
62	8412									
63	8416									
64	8420									
65	8424									
66	8428									
67	8432									
68	8436									
69	8440									
70	8441									
71	8437									
72	8433									
73	8429									
74	8425									
75	8421									
76	8417									
77	8413									
78	8409									
79	8405									
80	8401									
		81	8400	MULCAHY AVENUE	E-W					
		82	8404							
		83	8408							
		84	8412							
		85	8416							
		86	8420							
		87	8424							
		88	8428							
		89	8432							
		90	8436							
		91	8440							
		BLOCK 4	LOT			1	8320	STAPLETON AVENUE	E-W	
		2	8324							
BLOCK 5	LOT	9	8441	MULCAHY AVENUE	E-W					
		10	8437							
		11	8433							
		12	8429							
		13	8425							
		14	8421							
		15	8417							
		16	8413							
		17	8409							
		18	8405							
		19	8401							
		20	8341							
		21	8337							
		22	8333							
		23	8329							
		24	8325							
		25	8321							
		26	8317							
		27	8313							
28	8309									
		29	8305	ROLAND WILEY ROAD	N-S					
		30	244							

STREETS WITH NO ADDRESSES: Westcliff Drive

 JIM ROBISON
 Planning Assistant
 April 1, 1963

WILLOWCREST - UNIT 1


Street Listing

L-33-1

BLOCK	LOT	Address	Notes	
1	1	101	JON BELGER DRIVE N-S Public Street	
	2	105		
	3	109		
	4	113		
	5	117		
	6	121		
	7	125		
	8	129		
	9	133		
	10	137		
	11	141		
	12	145		
	13	149		
	14	201		
	15	205		
	16	209		
	17	213		
	18	217		
	19	221		
	20	225		
	21	229		
	22	233		
	23	237		
	24	241		
	25	245		
	26	249		
	27	236	ROLAND WILEY ROAD N-S	
	28	232		
	29	228		
	30	224		
	31	220		
	32	216		
	33	212		
	34	208		
	35	204		
	36	200		
	37	120		
	38	116		
	39	112		
	40	108		
	41	104		
	42	100		
BLDCK	2	1	JON BELGER DRIVE N-S	
		2		112
		3		116
		4		120
		5		124
		6		128
		7		132
		8		136
		9		140
		10		144
		11		148
		12		200
		13		204
	14	208		
	15	212		
	16	216		
	17	220		
	18	224		
	19	228		
	20	232		
	21	236		
	22	240		
	23	244		
		248		

BLOCK	2	LOT	24	249	LOGANSBERRY LANE	N-S	Public Street
			25	245			
			26	241			
			27	237			
			28	233			
			29	229			
			30	225			
			31	221			
BLOCK	3	LOT	59	8400	LOMACK COURT	E-W	
			60	8404			
			61	8408			
			62	8412			
			63	8416			
			64	8420			
			65	8424			
			66	8428			
			67	8432			
			68	8436			
			69	8440			
			70	8441			
			71	8437			
			72	8433			
			73	8429			
			74	8425			
			75	8421			
			76	8417			
			77	8413			
			78	8409			
			79	8405			
			80	8401			
			81	8400	MULCAHY AVENUE	E-W	
			82	8404			
			83	8408			
			84	8412			
			85	8416			
			86	8420			
			87	8424			
			88	8428			
			89	8432			
			90	8436			
			91	8440			
BLOCK	4	LOT	1	8320	STAPLETON AVENUE	E-W	
			2	8324			
BLOCK	5	LOT	9	8441	MULCAHY AVENUE	E-W	
			10	8437			
			11	8433			
			12	8429			
			13	8425			
			14	8421			
			15	8417			
			16	8413			
			17	8409			
			18	8405			
			19	8401			
			20	8341			
			21	8337			
			22	8333			
			23	8329			
			24	8325			
			25	8321			
			26	8317			
			27	8313			
			28	8309			
			29	8305			
			30	244	ROLANO WILEY ROAD	N-S	

STREETS WITH ND ADDRESSES: Westcliff Drive

 JIM ROBISON
 Planning Assistant
 April 1, 1983

WILLOWCREST - UNIT I

Street Listing

L-33-1

BLOCK	LOT	Address	Direction	Notes
1	1	101	JON BELGER DRIVE	N-S
	2	105		
	3	109		
	4	113		
	5	117		
	6	121		
	7	125		
	8	129		
	9	133		
	10	137		
	11	141		
	12	145		
	13	149		
	14	201		
	15	205		
	16	209		
	17	213		
	18	217		
	19	221		
	20	225		
	21	229		
	22	233		
	23	237		
	24	241		
	25	245		
	26	249		
	27	236	ROLAND WILEY ROAD	N-S
	28	232		
	29	228		
	30	224		
	31	220		
	32	216		
	33	212		
	34	208		
	35	204		
	36	200		
	37	120		
	38	116		
	39	112		
	40	108		
	41	104		
	42	100		
2	1	112	JON BELGER DRIVE	N-S
	2	116		
	3	120		
	4	124		
	5	128		
	6	132		
	7	136		
	8	140		
	9	144		
	10	148		
	11	200		
	12	204		
	13	208		
14	212			
15	216			
16	220			
17	224			
18	228			
19	232			
20	236			
21	240			
22	244			
23	248			

WILLOWCREST - UNIT 1

Street Listing

L-33-1

BLOCK	LOT	Address	Direction	Notes
1	1	101	JON BELGER DRIVE	N-S
	2	105		
	3	109		
	4	113		
	5	117		
	6	121		
	7	125		
	8	129		
	9	133		
	10	137		
	11	141		
	12	145		
	13	149		
	14	201		
	15	205		
	16	209		
	17	213		
	18	217		
	19	221		
	20	225		
	21	229		
	22	233		
	23	237		
	24	241		
	25	245		
	26	249		
	27	236	ROLAND WILEY ROAD	N-S
	28	232		
	29	228		
	30	224		
	31	220		
	32	216		
	33	212		
	34	208		
	35	204		
	36	200		
	37	120		
	38	116		
	39	112		
	40	108		
	41	104		
	42	100		
2	1	112	JON BELGER DRIVE	N-S
	2	116		
	3	120		
	4	124		
	5	128		
	6	132		
	7	136		
	8	140		
	9	144		
	10	148		
	11	200		
	12	204		
	13	208		
14	212			
15	216			
16	220			
17	224			
18	228			
19	232			
20	236			
21	240			
22	244			
23	248			

WILLOWCREST - UNIT 1


Street Listing

L-33-1

BLOCK	LOT	Address	Direction	Notes
1	1	101	JON BELGER DRIVE	N-S
	2	105		
	3	109		
	4	113		
	5	117		
	6	121		
	7	125		
	8	129		
	9	133		
	10	137		
	11	141		
	12	145		
	13	149		
	14	201		
	15	205		
	16	209		
	17	213		
	18	217		
	19	221		
	20	225		
	21	229		
	22	233		
	23	237		
	24	241		
	25	245		
	26	249		
1	27	236	ROLAND WILEY ROAD	N-S
	28	232		
	29	228		
	30	224		
	31	220		
	32	216		
	33	212		
	34	208		
	35	204		
	36	200		
	37	120		
	38	116		
	39	112		
	40	108		
	41	104		
	42	100		
2	1	112	JON BELGER DRIVE	N-S
	2	116		
	3	120		
	4	124		
	5	128		
	6	132		
	7	136		
	8	140		
	9	144		
	10	148		
	11	200		
	12	204		
	13	208		
14	212			
15	216			
16	220			
17	224			
18	228			
19	232			
20	236			
21	240			
22	244			
23	248			

BLOCK	2	LOT	24	249	LOGANSBERRY LANE	N-S	Public Street
			25	245			
			26	241			
			27	237			
			28	233			
			29	229			
			30	225			
			31	221			
BLOCK	3	LOT	59	8400	LOMACK COURT	E-W	
			60	8404			
			61	8408			
			62	8412			
			63	8416			
			64	8420			
			65	8424			
			66	8428			
			67	8432			
			68	8436			
			69	8440			
			70	8441			
			71	8437			
			72	8433			
			73	8429			
			74	8425			
			75	8421			
			76	8417			
			77	8413			
			78	8409			
			79	8405			
			80	8401			
			81	8400	MULCAHY AVENUE	E-W	
			82	8404			
			83	8408			
			84	8412			
			85	8416			
			86	8420			
			87	8424			
			88	8428			
			89	8432			
			90	8436			
			91	8440			
BLOCK	4	LOT	1	8320	STAPLETON AVENUE	E-W	
			2	8324			
BLOCK	5	LOT	9	8441	MULCAHY AVENUE	E-W	
			10	8437			
			11	8433			
			12	8429			
			13	8425			
			14	8421			
			15	8417			
			16	8413			
			17	8409			
			18	8405			
			19	8401			
			20	8341			
			21	8337			
			22	8333			
			23	8329			
			24	8325			
			25	8321			
			26	8317			
			27	8313			
			28	8309			
			29	8305			
			30	244	ROLAND WILEY ROAD	N-S	

STREETS WITH NO ADDRESSES: Westcliff Drive

 JIM ROBISON
 Planning Assistant
 April 1, 1983