

WESTPORTER HOMES SUBDIVISION

LOT 1	6660 Bubbling Brook Drive - Recreation Building				
LOT 2	Bldg. 1	Unit	1	201A	Misty Isle Lane
"	"	"	2	201B	" " "
"	"	"	3	201C	" " "
"	"	"	4	201D	" " "
"	Bldg. 2	Unit	5	211A	" " "
"	"	"	6	211B	" " "
"	"	"	7	211C	" " "
"	"	"	8	211D	" " "
"	Bldg. 3	Unit	9	200A	Brookside Lane
"	"	"	10	200B	" " "
"	"	"	11	200C	" " "
"	"	"	12	200D	" " "
"	Bldg. 4	Unit	13	210A	" " "
"	"	"	14	210B	" " "
"	"	"	15	210C	" " "
"	"	"	16	210D	" " "
"	Bldg. 5	Unit	17	231A	Misty Isle Lane
"	"	"	18	231B	" " "
"	"	"	19	231C	" " "
"	"	"	20	231D	" " "
"	Bldg. 6	Unit	21	221A	" " "
"	"	"	22	221B	" " "
"	"	"	23	221C	" " "
"	"	"	24	221D	" " "
"	Bldg. 7	Unit	25	220A	Brookside Lane
"	"	"	26	220B	" " "
"	"	"	27	220C	" " "
"	"	"	28	220D	" " "
LOT 3	Bldg. 8	Unit	29	110A	Panorama Drive
"	"	"	30	110B	" " "
"	"	"	31	110C	" " "
"	"	"	32	110D	" " "
"	Bldg. 9	Unit	33	100A	" " "
"	"	"	34	100B	" " "
"	"	"	35	100C	" " "
"	"	"	36	100D	" " "
LOT 4	Bldg. 10	Unit	37	6661A	Bubbling Brook Drive
"	"	"	38	6661B	" " "
"	"	"	39	6661C	" " "
"	"	"	40	6661D	" " "
"	Bldg. 11	Unit	41	6671A	" " "
"	"	"	42	6671B	" " "
"	"	"	43	6671C	" " "
"	"	"	44	6671D	" " "
"	Bldg. 12	Unit	45	6681A	" " "
"	"	"	46	6681B	" " "
"	"	"	47	6681C	" " "
"	"	"	48	6681D	" " "
"	Bldg. 13	Unit	49	6651A	" " "
"	"	"	50	6651B	" " "
"	"	"	51	6651C	" " "
"	"	"	52	6651D	" " "
"	Bldg. 14	Unit	53	6641A	" " "
"	"	"	54	6641B	" " "
"	"	"	55	6641C	" " "
"	"	"	56	6641D	" " "
LOT 5	Bldg. 15	Unit	57	201A	Brookside Lane
"	"	"	58	201B	" " "
"	"	"	59	201C	" " "
"	"	"	60	201D	" " "
"	Bldg. 16	Unit	61	211A	" " "
"	"	"	62	211B	" " "
"	"	"	63	211C	" " "
"	"	"	64	211D	" " "

LOT 5	Bldg. 17	Unit 65	221A	Brookside Lane
"	"	"	221B	"
"	"	"	221C	"
"	"	"	221D	"
"	Bldg. 18	Unit 69	220A	Shadybrook Lane
"	"	"	220B	"
"	"	"	220C	"
"	"	"	220D	"
"	Bldg. 19	Unit 73	210A	"
"	"	"	210B	"
"	"	"	210C	"
"	"	"	210D	"
"	Bldg. 20	Unit 77	6620A	Bubbling Brook Drive
"	"	"	6620B	"
"	"	"	6620C	"
"	"	"	6620D	"
"	Bldg. 21	Unit 81	6630A	"
"	"	"	6630B	"
"	"	"	6630C	"
"	"	"	6630D	"
"	Bldg. 22	Unit 85	6600A	"
"	"	"	6600B	"
"	"	"	6600C	"
"	"	"	6600D	"
"	Bldg. 23	Unit 89	6610A	"
"	"	"	6610B	"
"	"	"	6610C	"
"	"	"	6610D	"
"	Bldg. 24	Unit 93	200A	Shadybrook Lane
"	"	"	200B	"
"	"	"	200C	"
"	"	"	200D	"
"	Bldg. 25	Unit 97	230A	"
"	"	"	230B	"
"	"	"	230C	"
"	"	"	230D	"
LOT 6	Bldg. 26	Unit 101	240A	"
"	"	"	240B	"
"	"	"	240C	"
"	"	"	240D	"
"	Bldg. 27	Unit 105	250A	"
"	"	"	250B	"
"	"	"	250C	"
"	"	"	250D	"
"	Bldg. 28	Unit 109	231A	Brookside Lane
"	"	"	231B	"
"	"	"	231C	"
"	"	"	231D	"
"	Bldg. 29	Unit 113	230A	"
"	"	"	230B	"
"	"	"	230C	"
"	"	"	230D	"
"	Bldg. 34	Unit 133	260A	Shadybrook Lane
"	"	"	260B	"
"	"	"	260C	"
"	"	"	260D	"
"	Bldg. 35	Unit 137	270A	"
"	"	"	270B	"
"	"	"	270C	"
"	"	"	270D	"
"	Bldg. 36	Unit 141	300A	"
"	"	"	300B	"
"	"	"	300C	"
"	"	"	300D	"
"	Bldg. 37	Unit 145	310A	"
"	"	"	310B	"
"	"	"	310C	"
"	"	"	310D	"

LOT 6	Bldg. 38	Unit 149	301A	Brookside Lane
"	"	"	150	" "
"	"	"	151	301C
"	"	"	152	301D
"	Bldg. 45	Unit 177	311A	" "
"	"	"	178	311B
"	"	"	179	311C
"	"	"	180	311D
"	Bldg. 46	Unit 181	320A	Shadybrook Lane
"	"	"	182	320B
"	"	"	183	320C
"	"	"	184	320D
"	Bldg. 47	Unit 185	330A	" "
"	"	"	186	330B
"	"	"	187	330C
"	"	"	188	330D
"	Bldg. 48	Unit 189	6601A	Silver Stream Avenue
"	"	"	190	6601B
"	"	"	191	6601C
"	"	"	192	6601D
"	Bldg. 49	Unit 193	6611A	" "
"	"	"	194	6611B
"	"	"	195	6611C
"	"	"	196	6611D
"	Bldg. 50	Unit 197	321A	Brookside Lane
"	"	"	198	321B
"	"	"	199	321C
"	"	"	200	321D

LOT 7 260 Brookside Lane - Recreation Building

LOT 8	Bldg. 30	Unit 117	251A	Misty Isle Lane
"	"	"	118	251B
"	"	"	119	251C
"	"	"	120	251D
"	Bldg. 31	Unit 121	241A	" "
"	"	"	122	241B
"	"	"	123	241C
"	"	"	124	241D
"	Bldg. 32	Unit 125	271A	" "
"	"	"	126	271B
"	"	"	127	271C
"	"	"	128	271D
"	Bldg. 33	Unit 129	261A	" "
"	"	"	130	261B
"	"	"	131	261C
"	"	"	132	261D
"	Bldg. 39	Unit 153	300A	Brookside Lane
"	"	"	154	300B
"	"	"	155	300C
"	"	"	156	300D
"	Bldg. 40	Unit 157	311A	Misty Isle Lane
"	"	"	158	311B
"	"	"	159	311C
"	"	"	160	311D
"	Bldg. 41	Unit 161	301A	" "
"	"	"	162	301B
"	"	"	163	301C
"	"	"	164	301D
"	Bldg. 42	Unit 165	331A	" "
"	"	"	166	331B
"	"	"	167	331C
"	"	"	168	331D
"	Bldg. 43	Unit 169	321A	" "
"	"	"	170	321B
"	"	"	171	321C
"	"	"	172	321D

LOT 8	Bldg. 44	Unit 173	310A	Brookside Lane
"	"	" 174	310B	" "
"	"	" 175	310C	" "
"	"	" 176	310D	" "
"	Bldg. 51	Unit 201	320A	" "
"	"	" 202	320B	" "
"	"	" 203	320C	" "
"	"	" 204	320D	" "
LOT 8	Bldg. 52	Unit 205	6641A	Silver Stream Avenue
"	"	" 206	6641B	" " "
"	"	" 207	6641C	" " "
"	"	" 208	6641D	" " "
"	Bldg. 53	Unit 209	6651A	" " "
"	"	" 210	6651B	" " "
"	"	" 211	6651C	" " "
"	"	" 212	6651D	" " "

JOHN B. HERBERT
 PLANNING ASST.
 AUGUST 17, 1972

WESTPORTER HOMES SUBDIVISION

LOT 1	6660 Bubbling Brook Drive - Recreation Building				
LOT 2	Bldg. 1	Unit	1	201A	Misty Isle Lane
"	"	"	2	201B	" " "
"	"	"	3	201C	" " "
"	"	"	4	201D	" " "
"	Bldg. 2	Unit	5	211A	" " "
"	"	"	6	211B	" " "
"	"	"	7	211C	" " "
"	"	"	8	211D	" " "
"	Bldg. 3	Unit	9	200A	Brookside Lane
"	"	"	10	200B	" "
"	"	"	11	200C	" "
"	"	"	12	200D	" "
"	Bldg. 4	Unit	13	210A	" "
"	"	"	14	210B	" "
"	"	"	15	210C	" "
"	"	"	16	210D	" "
"	Bldg. 5	Unit	17	231A	Misty Isle Lane
"	"	"	18	231B	" " "
"	"	"	19	231C	" " "
"	"	"	20	231D	" " "
"	Bldg. 6	Unit	21	221A	" " "
"	"	"	22	221B	" " "
"	"	"	23	221C	" " "
"	"	"	24	221D	" " "
"	Bldg. 7	Unit	25	220A	Brookside Lane
"	"	"	26	220B	" "
"	"	"	27	220C	" "
"	"	"	28	220D	" "
LOT 3	Bldg. 8	Unit	29	110A	Panorama Drive
"	"	"	30	110B	" "
"	"	"	31	110C	" "
"	"	"	32	110D	" "
"	Bldg. 9	Unit	33	100A	" "
"	"	"	34	100B	" "
"	"	"	35	100C	" "
"	"	"	36	100D	" "
LOT 4	Bldg. 10	Unit	37	6661A	Bubbling Brook Drive
"	"	"	38	6661B	" " "
"	"	"	39	6661C	" " "
"	"	"	40	6661D	" " "
"	Bldg. 11	Unit	41	6671A	" " "
"	"	"	42	6671B	" " "
"	"	"	43	6671C	" " "
"	"	"	44	6671D	" " "
"	Bldg. 12	Unit	45	6681A	" " "
"	"	"	46	6681B	" " "
"	"	"	47	6681C	" " "
"	"	"	48	6681D	" " "
"	Bldg. 13	Unit	49	6651A	" " "
"	"	"	50	6651B	" " "
"	"	"	51	6651C	" " "
"	"	"	52	6651D	" " "
"	Bldg. 14	Unit	53	6641A	" " "
"	"	"	54	6641B	" " "
"	"	"	55	6641C	" " "
"	"	"	56	6641D	" " "
LOT 5	Bldg. 15	Unit	57	201A	Brookside Lane
"	"	"	58	201B	" "
"	"	"	59	201C	" "
"	"	"	60	201D	" "
"	Bldg. 16	Unit	61	211A	" "
"	"	"	62	211B	" "
"	"	"	63	211C	" "
"	"	"	64	211D	" "

LOT 5	Bldg. 17	Unit 65	221A	Brookside Lane
"	"	" 66	221B	" "
"	"	" 67	221C	" "
"	"	" 68	221D	" "
"	Bldg. 18	Unit 69	220A	Shadybrook Lane
"	"	" 70	220B	" "
"	"	" 71	220C	" "
"	"	" 72	220D	" "
"	Bldg. 19	Unit 73	210A	" "
"	"	" 74	210B	" "
"	"	" 75	210C	" "
"	"	" 76	210D	" "
"	Bldg. 20	Unit 77	6620A	Bubbling Brook Drive
"	"	" 78	6620B	" " "
"	"	" 79	6620C	" " "
"	"	" 80	6620D	" " "
"	Bldg. 21	Unit 81	6630A	" " "
"	"	" 82	6630B	" " "
"	"	" 83	6630C	" " "
"	"	" 84	6630D	" " "
"	Bldg. 22	Unit 85	6600A	" " "
"	"	" 86	6600B	" " "
"	"	" 87	6600C	" " "
"	"	" 88	6600D	" " "
"	Bldg. 23	Unit 89	6610A	" " "
"	"	" 90	6610B	" " "
"	"	" 91	6610C	" " "
"	"	" 92	6610D	" " "
"	Bldg. 24	Unit 93	200A	Shadybrook Lane
"	"	" 94	200B	" "
"	"	" 95	200C	" "
"	"	" 96	200D	" "
"	Bldg. 25	Unit 97	230A	" "
"	"	" 98	230B	" "
"	"	" 99	230C	" "
"	"	" 100	230D	" "
LOT 6	Bldg. 26	Unit 101	240A	" "
"	"	" 102	240B	" "
"	"	" 103	240C	" "
"	"	" 104	240D	" "
"	Bldg. 27	Unit 105	250A	" "
"	"	" 106	250B	" "
"	"	" 107	250C	" "
"	"	" 108	250D	" "
"	Bldg. 28	Unit 109	231A	Brookside Lane
"	"	" 110	231B	" "
"	"	" 111	231C	" "
"	"	" 112	231D	" "
"	Bldg. 29	Unit 113	230A	" "
"	"	" 114	230B	" "
"	"	" 115	230C	" "
"	"	" 116	230D	" "
"	Bldg. 34	Unit 133	260A	Shadybrook Lane
"	"	" 134	260B	" "
"	"	" 135	260C	" "
"	"	" 136	260D	" "
"	Bldg. 35	Unit 137	270A	" "
"	"	" 138	270B	" "
"	"	" 139	270C	" "
"	"	" 140	270D	" "
"	Bldg. 36	Unit 141	300A	" "
"	"	" 142	300B	" "
"	"	" 143	300C	" "
"	"	" 144	300D	" "
"	Bldg. 37	Unit 145	310A	" "
"	"	" 146	310B	" "
"	"	" 147	310C	" "
"	"	" 148	310D	" "

LOT 6	Bldg. 38	Unit 149	301A	Brookside Lane
"	"	"	150	301B
"	"	"	151	301C
"	"	"	152	301D
"	Bldg. 45	Unit 177	311A	"
"	"	"	178	311B
"	"	"	179	311C
"	"	"	180	311D
"	Bldg. 46	Unit 181	320A	Shadybrook Lane
"	"	"	182	320B
"	"	"	183	320C
"	"	"	184	320D
"	Bldg. 47	Unit 185	330A	"
"	"	"	186	330B
"	"	"	187	330C
"	"	"	188	330D
"	Bldg. 48	Unit 189	6601A	Silver Stream Avenue
"	"	"	190	6601B
"	"	"	191	6601C
"	"	"	192	6601D
"	Bldg. 49	Unit 193	6611A	"
"	"	"	194	6611B
"	"	"	195	6611C
"	"	"	196	6611D
"	Bldg. 50	Unit 197	321A	Brookside Lane
"	"	"	198	321B
"	"	"	199	321C
"	"	"	200	321D

LOT 7 260 Brookside Lane - Recreation Building

LOT 8	Bldg. 30	Unit 117	251A	Misty Isle Lane
"	"	"	118	251B
"	"	"	119	251C
"	"	"	120	251D
"	Bldg. 31	Unit 121	241A	"
"	"	"	122	241B
"	"	"	123	241C
"	"	"	124	241D
"	Bldg. 32	Unit 125	271A	"
"	"	"	126	271B
"	"	"	127	271C
"	"	"	128	271D
"	Bldg. 33	Unit 129	261A	"
"	"	"	130	261B
"	"	"	131	261C
"	"	"	132	261D
"	Bldg. 39	Unit 153	300A	Brookside Lane
"	"	"	154	300B
"	"	"	155	300C
"	"	"	156	300D
"	Bldg. 40	Unit 157	311A	Misty Isle Lane
"	"	"	158	311B
"	"	"	159	311C
"	"	"	160	311D
"	Bldg. 41	Unit 161	301A	"
"	"	"	162	301B
"	"	"	163	301C
"	"	"	164	301D
"	Bldg. 42	Unit 165	331A	"
"	"	"	166	331B
"	"	"	167	331C
"	"	"	168	331D
"	Bldg. 43	Unit 169	321A	"
"	"	"	170	321B
"	"	"	171	321C
"	"	"	172	321D

LOT 8	Bldg. 44	Unit 173	310A	Brookside Lane
"	"	" 174	310B	" "
"	"	" 175	310C	" "
"	"	" 176	310D	" "
"	Bldg. 51	Unit 201	320A	" "
"	"	" 202	320B	" "
"	"	" 203	320C	" "
"	"	" 204	320D	" "
LOT 8	Bldg. 52	Unit 205	6641A	Silver Stream Avenue
"	"	" 206	6641B	" " "
"	"	" 207	6641C	" " "
"	"	" 208	6641D	" " "
"	Bldg. 53	Unit 209	6651A	" " "
"	"	" 210	6651B	" " "
"	"	" 211	6651C	" " "
"	"	" 212	6651D	" " "

JOHN B. HERBERT
 PLANNING ASST.
 AUGUST 17, 1972

WESTPORTER HOMES SUBDIVISION

LOT 1	6660 Bubbling Brook Drive - Recreation Building				
LOT 2	Bldg. 1	Unit	1	201A	Misty Isle Lane
"	"	"	2	201B	" " "
"	"	"	3	201C	" " "
"	"	"	4	201D	" " "
"	Bldg. 2	Unit	5	211A	" " "
"	"	"	6	211B	" " "
"	"	"	7	211C	" " "
"	"	"	8	211D	" " "
"	Bldg. 3	Unit	9	200A	Brookside Lane
"	"	"	10	200B	" " "
"	"	"	11	200C	" " "
"	"	"	12	200D	" " "
"	Bldg. 4	Unit	13	210A	" " "
"	"	"	14	210B	" " "
"	"	"	15	210C	" " "
"	"	"	16	210D	" " "
"	Bldg. 5	Unit	17	231A	Misty Isle Lane
"	"	"	18	231B	" " "
"	"	"	19	231C	" " "
"	"	"	20	231D	" " "
"	Bldg. 6	Unit	21	221A	" " "
"	"	"	22	221B	" " "
"	"	"	23	221C	" " "
"	"	"	24	221D	" " "
"	Bldg. 7	Unit	25	220A	Brookside Lane
"	"	"	26	220B	" " "
"	"	"	27	220C	" " "
"	"	"	28	220D	" " "
LOT 3	Bldg. 8	Unit	29	110A	Panorama Drive
"	"	"	30	110B	" " "
"	"	"	31	110C	" " "
"	"	"	32	110D	" " "
"	Bldg. 9	Unit	33	100A	" " "
"	"	"	34	100B	" " "
"	"	"	35	100C	" " "
"	"	"	36	100D	" " "
LOT 4	Bldg. 10	Unit	37	6661A	Bubbling Brook Drive
"	"	"	38	6661B	" " "
"	"	"	39	6661C	" " "
"	"	"	40	6661D	" " "
"	Bldg. 11	Unit	41	6671A	" " "
"	"	"	42	6671B	" " "
"	"	"	43	6671C	" " "
"	"	"	44	6671D	" " "
"	Bldg. 12	Unit	45	6681A	" " "
"	"	"	46	6681B	" " "
"	"	"	47	6681C	" " "
"	"	"	48	6681D	" " "
"	Bldg. 13	Unit	49	6651A	" " "
"	"	"	50	6651B	" " "
"	"	"	51	6651C	" " "
"	"	"	52	6651D	" " "
"	Bldg. 14	Unit	53	6641A	" " "
"	"	"	54	6641B	" " "
"	"	"	55	6641C	" " "
"	"	"	56	6641D	" " "
LOT 5	Bldg. 15	Unit	57	201A	Brookside Lane
"	"	"	58	201B	" " "
"	"	"	59	201C	" " "
"	"	"	60	201D	" " "
"	Bldg. 16	Unit	61	211A	" " "
"	"	"	62	211B	" " "
"	"	"	63	211C	" " "
"	"	"	64	211D	" " "

LOT 5	Bldg. 17	Unit 65	221A	Brookside Lane
"	"	" 66	221B	" "
"	"	" 67	221C	" "
"	"	" 68	221D	" "
"	Bldg. 18	Unit 69	220A	Shadybrook Lane
"	"	" 70	220B	" "
"	"	" 71	220C	" "
"	"	" 72	220D	" "
"	Bldg. 19	Unit 73	210A	" "
"	"	" 74	210B	" "
"	"	" 75	210C	" "
"	"	" 76	210D	" "
"	Bldg. 20	Unit 77	6620A	Bubbling Brook Drive
"	"	" 78	6620B	" " "
"	"	" 79	6620C	" " "
"	"	" 80	6620D	" " "
"	Bldg. 21	Unit 81	6630A	" " "
"	"	" 82	6630B	" " "
"	"	" 83	6630C	" " "
"	"	" 84	6630D	" " "
"	Bldg. 22	Unit 85	6600A	" " "
"	"	" 86	6600B	" " "
"	"	" 87	6600C	" " "
"	"	" 88	6600D	" " "
"	Bldg. 23	Unit 89	6610A	" " "
"	"	" 90	6610B	" " "
"	"	" 91	6610C	" " "
"	"	" 92	6610D	" " "
"	Bldg. 24	Unit 93	200A	Shadybrook Lane
"	"	" 94	200B	" "
"	"	" 95	200C	" "
"	"	" 96	200D	" "
"	Bldg. 25	Unit 97	230A	" "
"	"	" 98	230B	" "
"	"	" 99	230C	" "
"	"	" 100	230D	" "
LOT 6	Bldg. 26	Unit 101	240A	" "
"	"	" 102	240B	" "
"	"	" 103	240C	" "
"	"	" 104	240D	" "
"	Bldg. 27	Unit 105	250A	" "
"	"	" 106	250B	" "
"	"	" 107	250C	" "
"	"	" 108	250D	" "
"	Bldg. 28	Unit 109	231A	Brookside Lane
"	"	" 110	231B	" "
"	"	" 111	231C	" "
"	"	" 112	231D	" "
"	Bldg. 29	Unit 113	230A	" "
"	"	" 114	230B	" "
"	"	" 115	230C	" "
"	"	" 116	230D	" "
"	Bldg. 34	Unit 133	260A	Shadybrook Lane
"	"	" 134	260B	" "
"	"	" 135	260C	" "
"	"	" 136	260D	" "
"	Bldg. 35	Unit 137	270A	" "
"	"	" 138	270B	" "
"	"	" 139	270C	" "
"	"	" 140	270D	" "
"	Bldg. 36	Unit 141	300A	" "
"	"	" 142	300B	" "
"	"	" 143	300C	" "
"	"	" 144	300D	" "
"	Bldg. 37	Unit 145	310A	" "
"	"	" 146	310B	" "
"	"	" 147	310C	" "
"	"	" 148	310D	" "

LOT 6	Bldg. 38	Unit 149	301A	Brookside Lane
"	"	"	150 301B	" "
"	"	"	151 301C	" "
"	"	"	152 301D	" "
"	Bldg. 45	Unit 177	311A	" "
"	"	"	178 311B	" "
"	"	"	179 311C	" "
"	"	"	180 311D	" "
"	Bldg. 46	Unit 181	320A	Shadybrook Lane
"	"	"	182 320B	" "
"	"	"	183 320C	" "
"	"	"	184 320D	" "
"	Bldg. 47	Unit 185	330A	" "
"	"	"	186 330B	" "
"	"	"	187 330C	" "
"	"	"	188 330D	" "
"	Bldg. 48	Unit 189	6601A	Silver Stream Avenue
"	"	"	190 6601B	" " "
"	"	"	191 6601C	" " "
"	"	"	192 6601D	" " "
"	Bldg. 49	Unit 193	6611A	" " "
"	"	"	194 6611B	" " "
"	"	"	195 6611C	" " "
"	"	"	196 6611D	" " "
"	Bldg. 50	Unit 197	321A	Brookside Lane
"	"	"	198 321B	" "
"	"	"	199 321C	" "
"	"	"	200 321D	" "

LOT 7 260 Brookside Lane - Recreation Building

LOT 8	Bldg. 30	Unit 117	251A	Misty Isle Lane
"	"	"	118 251B	" " "
"	"	"	119 251C	" " "
"	"	"	120 251D	" " "
"	Bldg. 31	Unit 121	241A	" " "
"	"	"	122 241B	" " "
"	"	"	123 241C	" " "
"	"	"	124 241D	" " "
"	Bldg. 32	Unit 125	271A	" " "
"	"	"	126 271B	" " "
"	"	"	127 271C	" " "
"	"	"	128 271D	" " "
"	Bldg. 33	Unit 129	261A	" " "
"	"	"	130 261B	" " "
"	"	"	131 261C	" " "
"	"	"	132 261D	" " "
"	Bldg. 39	Unit 153	300A	Brookside Lane
"	"	"	154 300B	" "
"	"	"	155 300C	" "
"	"	"	156 300D	" "
"	Bldg. 40	Unit 157	311A	Misty Isle Lane
"	"	"	158 311B	" " "
"	"	"	159 311C	" " "
"	"	"	160 311D	" " "
"	Bldg. 41	Unit 161	301A	" " "
"	"	"	162 301B	" " "
"	"	"	163 301C	" " "
"	"	"	164 301D	" " "
"	Bldg. 42	Unit 165	331A	" " "
"	"	"	166 331B	" " "
"	"	"	167 331C	" " "
"	"	"	168 331D	" " "
"	Bldg. 43	Unit 169	321A	" " "
"	"	"	170 321B	" " "
"	"	"	171 321C	" " "
"	"	"	172 321D	" " "

LOT 8	Bldg. 44	Unit 173	310A	Brookside Lane
"	"	" 174	310B	" "
"	"	" 175	310C	" "
"	"	" 176	310D	" "
"	Bldg. 51	Unit 201	320A	" "
"	"	" 202	320B	" "
"	"	" 203	320C	" "
"	"	" 204	320D	" "
LOT 8	Bldg. 52	Unit 205	6641A	Silver Stream Avenue
"	"	" 206	6641B	" " "
"	"	" 207	6641C	" " "
"	"	" 208	6641D	" " "
"	Bldg. 53	Unit 209	6651A	" " "
"	"	" 210	6651B	" " "
"	"	" 211	6651C	" " "
"	"	" 212	6651D	" " "

JOHN B. HERBERT
 PLANNING ASST.
 AUGUST 17, 1972

WESTPORTER HOMES SUBDIVISION

LOT 1	6660 Bubbling Brook Drive - Recreation Building				
LOT 2	Bldg. 1	Unit	1	201A	Misty Isle Lane
"	"	"	2	201B	" " "
"	"	"	3	201C	" " "
"	"	"	4	201D	" " "
"	Bldg. 2	Unit	5	211A	" " "
"	"	"	6	211B	" " "
"	"	"	7	211C	" " "
"	"	"	8	211D	" " "
"	Bldg. 3	Unit	9	200A	Brookside Lane
"	"	"	10	200B	" " "
"	"	"	11	200C	" " "
"	"	"	12	200D	" " "
"	Bldg. 4	Unit	13	210A	" " "
"	"	"	14	210B	" " "
"	"	"	15	210C	" " "
"	"	"	16	210D	" " "
"	Bldg. 5	Unit	17	231A	Misty Isle Lane
"	"	"	18	231B	" " "
"	"	"	19	231C	" " "
"	"	"	20	231D	" " "
"	Bldg. 6	Unit	21	221A	" " "
"	"	"	22	221B	" " "
"	"	"	23	221C	" " "
"	"	"	24	221D	" " "
"	Bldg. 7	Unit	25	220A	Brookside Lane
"	"	"	26	220B	" " "
"	"	"	27	220C	" " "
"	"	"	28	220D	" " "
LOT 3	Bldg. 8	Unit	29	110A	Panorama Drive
"	"	"	30	110B	" " "
"	"	"	31	110C	" " "
"	"	"	32	110D	" " "
"	Bldg. 9	Unit	33	100A	" " "
"	"	"	34	100B	" " "
"	"	"	35	100C	" " "
"	"	"	36	100D	" " "
LOT 4	Bldg. 10	Unit	37	6661A	Bubbling Brook Drive
"	"	"	38	6661B	" " "
"	"	"	39	6661C	" " "
"	"	"	40	6661D	" " "
"	Bldg. 11	Unit	41	6671A	" " "
"	"	"	42	6671B	" " "
"	"	"	43	6671C	" " "
"	"	"	44	6671D	" " "
"	Bldg. 12	Unit	45	6681A	" " "
"	"	"	46	6681B	" " "
"	"	"	47	6681C	" " "
"	"	"	48	6681D	" " "
"	Bldg. 13	Unit	49	6651A	" " "
"	"	"	50	6651B	" " "
"	"	"	51	6651C	" " "
"	"	"	52	6651D	" " "
"	Bldg. 14	Unit	53	6641A	" " "
"	"	"	54	6641B	" " "
"	"	"	55	6641C	" " "
"	"	"	56	6641D	" " "
LOT 5	Bldg. 15	Unit	57	201A	Brookside Lane
"	"	"	58	201B	" " "
"	"	"	59	201C	" " "
"	"	"	60	201D	" " "
"	Bldg. 16	Unit	61	211A	" " "
"	"	"	62	211B	" " "
"	"	"	63	211C	" " "
"	"	"	64	211D	" " "

LOT 5	Bldg. 17	Unit 65	221A	Brookside Lane
"	"	" 66	221B	" "
"	"	" 67	221C	" "
"	"	" 68	221D	" "
"	Bldg. 18	Unit 69	220A	Shadybrook Lane
"	"	" 70	220B	" "
"	"	" 71	220C	" "
"	"	" 72	220D	" "
"	Bldg. 19	Unit 73	210A	" "
"	"	" 74	210B	" "
"	"	" 75	210C	" "
"	"	" 76	210D	" "
"	Bldg. 20	Unit 77	6620A	Bubbling Brook Drive
"	"	" 78	6620B	" " "
"	"	" 79	6620C	" " "
"	"	" 80	6620D	" " "
"	Bldg. 21	Unit 81	6630A	" " "
"	"	" 82	6630B	" " "
"	"	" 83	6630C	" " "
"	"	" 84	6630D	" " "
"	Bldg. 22	Unit 85	6600A	" " "
"	"	" 86	6600B	" " "
"	"	" 87	6600C	" " "
"	"	" 88	6600D	" " "
"	Bldg. 23	Unit 89	6610A	" " "
"	"	" 90	6610B	" " "
"	"	" 91	6610C	" " "
"	"	" 92	6610D	" " "
"	Bldg. 24	Unit 93	200A	Shadybrook Lane
"	"	" 94	200B	" "
"	"	" 95	200C	" "
"	"	" 96	200D	" "
"	Bldg. 25	Unit 97	230A	" "
"	"	" 98	230B	" "
"	"	" 99	230C	" "
"	"	" 100	230D	" "
LOT 6	Bldg. 26	Unit 101	240A	" "
"	"	" 102	240B	" "
"	"	" 103	240C	" "
"	"	" 104	240D	" "
"	Bldg. 27	Unit 105	250A	" "
"	"	" 106	250B	" "
"	"	" 107	250C	" "
"	"	" 108	250D	" "
"	Bldg. 28	Unit 109	231A	Brookside Lane
"	"	" 110	231B	" "
"	"	" 111	231C	" "
"	"	" 112	231D	" "
"	Bldg. 29	Unit 113	230A	" "
"	"	" 114	230B	" "
"	"	" 115	230C	" "
"	"	" 116	230D	" "
"	Bldg. 34	Unit 133	260A	Shadybrook Lane
"	"	" 134	260B	" "
"	"	" 135	260C	" "
"	"	" 136	260D	" "
"	Bldg. 35	Unit 137	270A	" "
"	"	" 138	270B	" "
"	"	" 139	270C	" "
"	"	" 140	270D	" "
"	Bldg. 36	Unit 141	300A	" "
"	"	" 142	300B	" "
"	"	" 143	300C	" "
"	"	" 144	300D	" "
"	Bldg. 37	Unit 145	310A	" "
"	"	" 146	310B	" "
"	"	" 147	310C	" "
"	"	" 148	310D	" "

LOT 6	Bldg. 38	Unit 149	301A	Brookside Lane
"	"	"	150	" "
"	"	"	151	301C
"	"	"	152	301D
"	Bldg. 45	Unit 177	311A	" "
"	"	"	178	311B
"	"	"	179	311C
"	"	"	180	311D
"	Bldg. 46	Unit 181	320A	Shadybrook Lane
"	"	"	182	320B
"	"	"	183	320C
"	"	"	184	320D
"	Bldg. 47	Unit 185	330A	" "
"	"	"	186	330B
"	"	"	187	330C
"	"	"	188	330D
"	Bldg. 48	Unit 189	6601A	Silver Stream Avenue
"	"	"	190	6601B
"	"	"	191	6601C
"	"	"	192	6601D
"	Bldg. 49	Unit 193	6611A	" "
"	"	"	194	6611B
"	"	"	195	6611C
"	"	"	196	6611D
"	Bldg. 50	Unit 197	321A	Brookside Lane
"	"	"	198	321B
"	"	"	199	321C
"	"	"	200	321D

LOT 7 260 Brookside Lane - Recreation Building

LOT 8	Bldg. 30	Unit 117	251A	Misty Isle Lane
"	"	"	118	251B
"	"	"	119	251C
"	"	"	120	251D
"	Bldg. 31	Unit 121	241A	" "
"	"	"	122	241B
"	"	"	123	241C
"	"	"	124	241D
"	Bldg. 32	Unit 125	271A	" "
"	"	"	126	271B
"	"	"	127	271C
"	"	"	128	271D
"	Bldg. 33	Unit 129	261A	" "
"	"	"	130	261B
"	"	"	131	261C
"	"	"	132	261D
"	Bldg. 39	Unit 153	300A	Brookside Lane
"	"	"	154	300B
"	"	"	155	300C
"	"	"	156	300D
"	Bldg. 40	Unit 157	311A	Misty Isle Lane
"	"	"	158	311B
"	"	"	159	311C
"	"	"	160	311D
"	Bldg. 41	Unit 161	301A	" "
"	"	"	162	301B
"	"	"	163	301C
"	"	"	164	301D
"	Bldg. 42	Unit 165	331A	" "
"	"	"	166	331B
"	"	"	167	331C
"	"	"	168	331D
"	Bldg. 43	Unit 169	321A	" "
"	"	"	170	321B
"	"	"	171	321C
"	"	"	172	321D

LOT 8	Bldg. 44	Unit 173	310A	Brookside Lane
"	"	" 174	310B	" "
"	"	" 175	310C	" "
"	"	" 176	310D	" "
"	Bldg. 51	Unit 201	320A	" "
"	"	" 202	320B	" "
"	"	" 203	320C	" "
"	"	" 204	320D	" "
LOT 8	Bldg. 52	Unit 205	6641A	Silver Stream Avenue
"	"	" 206	6641B	" " "
"	"	" 207	6641C	" " "
"	"	" 208	6641D	" " "
"	Bldg. 53	Unit 209	6651A	" " "
"	"	" 210	6651B	" " "
"	"	" 211	6651C	" " "
"	"	" 212	6651D	" " "

JOHN B. HERBERT
 PLANNING ASST.
 AUGUST 17, 1972

WESTPORTER HOMES SUBDIVISION

LOT 1	6660 Bubbling Brook Drive - Recreation Building			
LOT 2	Bldg. 1	Unit	1	201A Misty Isle Lane
"	"	"	2	201B " " "
"	"	"	3	201C " " "
"	"	"	4	201D " " "
"	Bldg. 2	Unit	5	211A " " "
"	"	"	6	211B " " "
"	"	"	7	211C " " "
"	"	"	8	211D " " "
"	Bldg. 3	Unit	9	200A Brookside Lane
"	"	"	10	200B " "
"	"	"	11	200C " "
"	"	"	12	200D " "
"	Bldg. 4	Unit	13	210A " "
"	"	"	14	210B " "
"	"	"	15	210C " "
"	"	"	16	210D " "
"	Bldg. 5	Unit	17	231A Misty Isle Lane
"	"	"	18	231B " " "
"	"	"	19	231C " " "
"	"	"	20	231D " " "
"	Bldg. 6	Unit	21	221A " " "
"	"	"	22	221B " " "
"	"	"	23	221C " " "
"	"	"	24	221D " " "
"	Bldg. 7	Unit	25	220A Brookside Lane
"	"	"	26	220B " "
"	"	"	27	220C " "
"	"	"	28	220D " "
LOT 3	Bldg. 8	Unit	29	110A Panorama Drive
"	"	"	30	110B " "
"	"	"	31	110C " "
"	"	"	32	110D " "
"	Bldg. 9	Unit	33	100A " "
"	"	"	34	100B " "
"	"	"	35	100C " "
"	"	"	36	100D " "
LOT 4	Bldg. 10	Unit	37	6661A Bubbling Brook Drive
"	"	"	38	6661B " " "
"	"	"	39	6661C " " "
"	"	"	40	6661D " " "
"	Bldg. 11	Unit	41	6671A " " "
"	"	"	42	6671B " " "
"	"	"	43	6671C " " "
"	"	"	44	6671D " " "
"	Bldg. 12	Unit	45	6681A " " "
"	"	"	46	6681B " " "
"	"	"	47	6681C " " "
"	"	"	48	6681D " " "
"	Bldg. 13	Unit	49	6651A " " "
"	"	"	50	6651B " " "
"	"	"	51	6651C " " "
"	"	"	52	6651D " " "
"	Bldg. 14	Unit	53	6641A " " "
"	"	"	54	6641B " " "
"	"	"	55	6641C " " "
"	"	"	56	6641D " " "
LOT 5	Bldg. 15	Unit	57	201A Brookside Lane
"	"	"	58	201B " "
"	"	"	59	201C " "
"	"	"	60	201D " "
"	Bldg. 16	Unit	61	211A " "
"	"	"	62	211B " "
"	"	"	63	211C " "
"	"	"	64	211D " "

LOT 5	Bldg. 17	Unit 65	221A	Brookside Lane
"	"	"	221B	"
"	"	"	221C	"
"	"	"	221D	"
"	Bldg. 18	Unit 69	220A	Shadybrook Lane
"	"	"	220B	"
"	"	"	220C	"
"	"	"	220D	"
"	Bldg. 19	Unit 73	210A	"
"	"	"	210B	"
"	"	"	210C	"
"	"	"	210D	"
"	Bldg. 20	Unit 77	6620A	Bubbling Brook Drive
"	"	"	6620B	"
"	"	"	6620C	"
"	"	"	6620D	"
"	Bldg. 21	Unit 81	6630A	"
"	"	"	6630B	"
"	"	"	6630C	"
"	"	"	6630D	"
"	Bldg. 22	Unit 85	6600A	"
"	"	"	6600B	"
"	"	"	6600C	"
"	"	"	6600D	"
"	Bldg. 23	Unit 89	6610A	"
"	"	"	6610B	"
"	"	"	6610C	"
"	"	"	6610D	"
"	Bldg. 24	Unit 93	200A	Shadybrook Lane
"	"	"	200B	"
"	"	"	200C	"
"	"	"	200D	"
"	Bldg. 25	Unit 97	230A	"
"	"	"	230B	"
"	"	"	230C	"
"	"	"	230D	"
LOT 6	Bldg. 26	Unit 101	240A	"
"	"	"	240B	"
"	"	"	240C	"
"	"	"	240D	"
"	Bldg. 27	Unit 105	250A	"
"	"	"	250B	"
"	"	"	250C	"
"	"	"	250D	"
"	Bldg. 28	Unit 109	231A	Brookside Lane
"	"	"	231B	"
"	"	"	231C	"
"	"	"	231D	"
"	Bldg. 29	Unit 113	230A	"
"	"	"	230B	"
"	"	"	230C	"
"	"	"	230D	"
"	Bldg. 34	Unit 133	260A	Shadybrook Lane
"	"	"	260B	"
"	"	"	260C	"
"	"	"	260D	"
"	Bldg. 35	Unit 137	270A	"
"	"	"	270B	"
"	"	"	270C	"
"	"	"	270D	"
"	Bldg. 36	Unit 141	300A	"
"	"	"	300B	"
"	"	"	300C	"
"	"	"	300D	"
"	Bldg. 37	Unit 145	310A	"
"	"	"	310B	"
"	"	"	310C	"
"	"	"	310D	"

LOT 6	Bldg. 38	Unit 149	301A	Brookside Lane
"	"	"	150 301B	" "
"	"	"	151 301C	" "
"	"	"	152 301D	" "
"	Bldg. 45	Unit 177	311A	" "
"	"	"	178 311B	" "
"	"	"	179 311C	" "
"	"	"	180 311D	" "
"	Bldg. 46	Unit 181	320A	Shadybrook Lane
"	"	"	182 320B	" "
"	"	"	183 320C	" "
"	"	"	184 320D	" "
"	Bldg. 47	Unit 185	330A	" "
"	"	"	186 330B	" "
"	"	"	187 330C	" "
"	"	"	188 330D	" "
"	Bldg. 48	Unit 189	6601A	Silver Stream Avenue
"	"	"	190 6601B	" " "
"	"	"	191 6601C	" " "
"	"	"	192 6601D	" " "
"	Bldg. 49	Unit 193	6611A	" " "
"	"	"	194 6611B	" " "
"	"	"	195 6611C	" " "
"	"	"	196 6611D	" " "
"	Bldg. 50	Unit 197	321A	Brookside Lane
"	"	"	198 321B	" "
"	"	"	199 321C	" "
"	"	"	200 321D	" "

LOT 7 260 Brookside Lane - Recreation Building

LOT 8	Bldg. 30	Unit 117	251A	Misty Isle Lane
"	"	"	118 251B	" " "
"	"	"	119 251C	" " "
"	"	"	120 251D	" " "
"	Bldg. 31	Unit 121	241A	" " "
"	"	"	122 241B	" " "
"	"	"	123 241C	" " "
"	"	"	124 241D	" " "
"	Bldg. 32	Unit 125	271A	" " "
"	"	"	126 271B	" " "
"	"	"	127 271C	" " "
"	"	"	128 271D	" " "
"	Bldg. 33	Unit 129	261A	" " "
"	"	"	130 261B	" " "
"	"	"	131 261C	" " "
"	"	"	132 261D	" " "
"	Bldg. 39	Unit 153	300A	Brookside Lane
"	"	"	154 300B	" "
"	"	"	155 300C	" "
"	"	"	156 300D	" "
"	Bldg. 40	Unit 157	311A	Misty Isle Lane
"	"	"	158 311B	" " "
"	"	"	159 311C	" " "
"	"	"	160 311D	" " "
"	Bldg. 41	Unit 161	301A	" " "
"	"	"	162 301B	" " "
"	"	"	163 301C	" " "
"	"	"	164 301D	" " "
"	Bldg. 42	Unit 165	331A	" " "
"	"	"	166 331B	" " "
"	"	"	167 331C	" " "
"	"	"	168 331D	" " "
"	Bldg. 43	Unit 169	321A	" " "
"	"	"	170 321B	" " "
"	"	"	171 321C	" " "
"	"	"	172 321D	" " "

LOT 8	Bldg. 44	Unit 173	310A	Brookside Lane
"	"	" 174	310B	" "
"	"	" 175	310C	" "
"	"	" 176	310D	" "
"	Bldg. 51	Unit 201	320A	" "
"	"	" 202	320B	" "
"	"	" 203	320C	" "
"	"	" 204	320D	" "
LOT 8	Bldg. 52	Unit 205	6641A	Silver Stream Avenue
"	"	" 206	6641B	" " "
"	"	" 207	6641C	" " "
"	"	" 208	6641D	" " "
"	Bldg. 53	Unit 209	6651A	" " "
"	"	" 210	6651B	" " "
"	"	" 211	6651C	" " "
"	"	" 212	6651D	" " "

JOHN B. HERBERT
 PLANNING ASST.
 AUGUST 17, 1972

WESTPORTER HOMES SUBDIVISION

LOT 1	6660 Bubbling Brook Drive - Recreation Building						
LOT 2	Bldg. 1	Unit	1	201A	Misty Isle Lane		
"	"	"	"	2	201B	"	"
"	"	"	"	3	201C	"	"
"	"	"	"	4	201D	"	"
"	Bldg. 2	Unit	5	211A	"	"	"
"	"	"	"	6	211B	"	"
"	"	"	"	7	211C	"	"
"	"	"	"	8	211D	"	"
"	Bldg. 3	Unit	9	200A	Brookside Lane		
"	"	"	"	10	200B	"	"
"	"	"	"	11	200C	"	"
"	"	"	"	12	200D	"	"
"	Bldg. 4	Unit	13	210A	"	"	"
"	"	"	"	14	210B	"	"
"	"	"	"	15	210C	"	"
"	"	"	"	16	210D	"	"
"	Bldg. 5	Unit	17	231A	Misty Isle Lane		
"	"	"	"	18	231B	"	"
"	"	"	"	19	231C	"	"
"	"	"	"	20	231D	"	"
"	Bldg. 6	Unit	21	221A	"	"	"
"	"	"	"	22	221B	"	"
"	"	"	"	23	221C	"	"
"	"	"	"	24	221D	"	"
"	Bldg. 7	Unit	25	220A	Brookside Lane		
"	"	"	"	26	220B	"	"
"	"	"	"	27	220C	"	"
"	"	"	"	28	220D	"	"
LOT 3	Bldg. 8	Unit	29	110A	Panorama Drive		
"	"	"	"	30	110B	"	"
"	"	"	"	31	110C	"	"
"	"	"	"	32	110D	"	"
"	Bldg. 9	Unit	33	100A	"	"	"
"	"	"	"	34	100B	"	"
"	"	"	"	35	100C	"	"
"	"	"	"	36	100D	"	"
LOT 4	Bldg. 10	Unit	37	6661A	Bubbling Brook Drive		
"	"	"	"	38	6661B	"	"
"	"	"	"	39	6661C	"	"
"	"	"	"	40	6661D	"	"
"	Bldg. 11	Unit	41	6671A	"	"	"
"	"	"	"	42	6671B	"	"
"	"	"	"	43	6671C	"	"
"	"	"	"	44	6671D	"	"
"	Bldg. 12	Unit	45	6681A	"	"	"
"	"	"	"	46	6681B	"	"
"	"	"	"	47	6681C	"	"
"	"	"	"	48	6681D	"	"
"	Bldg. 13	Unit	49	6651A	"	"	"
"	"	"	"	50	6651B	"	"
"	"	"	"	51	6651C	"	"
"	"	"	"	52	6651D	"	"
"	Bldg. 14	Unit	53	6641A	"	"	"
"	"	"	"	54	6641B	"	"
"	"	"	"	55	6641C	"	"
"	"	"	"	56	6641D	"	"
LOT 5	Bldg. 15	Unit	57	201A	Brookside Lane		
"	"	"	"	58	201B	"	"
"	"	"	"	59	201C	"	"
"	"	"	"	60	201D	"	"
"	Bldg. 16	Unit	61	211A	"	"	"
"	"	"	"	62	211B	"	"
"	"	"	"	63	211C	"	"
"	"	"	"	64	211D	"	"

LOT 5	Bldg. 17	Unit 65	221A	Brookside Lane
"	"	" 66	221B	" "
"	"	" 67	221C	" "
"	"	" 68	221D	" "
"	Bldg. 18	Unit 69	220A	Shadybrook Lane
"	"	" 70	220B	" "
"	"	" 71	220C	" "
"	"	" 72	220D	" "
"	Bldg. 19	Unit 73	210A	" "
"	"	" 74	210B	" "
"	"	" 75	210C	" "
"	"	" 76	210D	" "
"	Bldg. 20	Unit 77	6620A	Bubbling Brook Drive
"	"	" 78	6620B	" " "
"	"	" 79	6620C	" " "
"	"	" 80	6620D	" " "
"	Bldg. 21	Unit 81	6630A	" " "
"	"	" 82	6630B	" " "
"	"	" 83	6630C	" " "
"	"	" 84	6630D	" " "
"	Bldg. 22	Unit 85	6600A	" " "
"	"	" 86	6600B	" " "
"	"	" 87	6600C	" " "
"	"	" 88	6600D	" " "
"	Bldg. 23	Unit 89	6610A	" " "
"	"	" 90	6610B	" " "
"	"	" 91	6610C	" " "
"	"	" 92	6610D	" " "
"	Bldg. 24	Unit 93	200A	Shadybrook Lane
"	"	" 94	200B	" "
"	"	" 95	200C	" "
"	"	" 96	200D	" "
"	Bldg. 25	Unit 97	230A	" "
"	"	" 98	230B	" "
"	"	" 99	230C	" "
"	"	" 100	230D	" "
LOT 6	Bldg. 26	Unit 101	240A	" "
"	"	" 102	240B	" "
"	"	" 103	240C	" "
"	"	" 104	240D	" "
"	Bldg. 27	Unit 105	250A	" "
"	"	" 106	250B	" "
"	"	" 107	250C	" "
"	"	" 108	250D	" "
"	Bldg. 28	Unit 109	231A	Brookside Lane
"	"	" 110	231B	" "
"	"	" 111	231C	" "
"	"	" 112	231D	" "
"	Bldg. 29	Unit 113	230A	" "
"	"	" 114	230B	" "
"	"	" 115	230C	" "
"	"	" 116	230D	" "
"	Bldg. 34	Unit 133	260A	Shadybrook Lane
"	"	" 134	260B	" "
"	"	" 135	260C	" "
"	"	" 136	260D	" "
"	Bldg. 35	Unit 137	270A	" "
"	"	" 138	270B	" "
"	"	" 139	270C	" "
"	"	" 140	270D	" "
"	Bldg. 36	Unit 141	300A	" "
"	"	" 142	300B	" "
"	"	" 143	300C	" "
"	"	" 144	300D	" "
"	Bldg. 37	Unit 145	310A	" "
"	"	" 146	310B	" "
"	"	" 147	310C	" "
"	"	" 148	310D	" "

LOT 6	Bldg. 38	Unit 149	301A	Brookside Lane
"	"	"	150 301B	" "
"	"	"	151 301C	" "
"	"	"	152 301D	" "
"	Bldg. 45	Unit 177	311A	" "
"	"	"	178 311B	" "
"	"	"	179 311C	" "
"	"	"	180 311D	" "
"	Bldg. 46	Unit 181	320A	Shadybrook Lane
"	"	"	182 320B	" "
"	"	"	183 320C	" "
"	"	"	184 320D	" "
"	Bldg. 47	Unit 185	330A	" "
"	"	"	186 330B	" "
"	"	"	187 330C	" "
"	"	"	188 330D	" "
"	Bldg. 48	Unit 189	6601A	Silver Stream Avenue
"	"	"	190 6601B	" " "
"	"	"	191 6601C	" " "
"	"	"	192 6601D	" " "
"	Bldg. 49	Unit 193	6611A	" " "
"	"	"	194 6611B	" " "
"	"	"	195 6611C	" " "
"	"	"	196 6611D	" " "
"	Bldg. 50	Unit 197	321A	Brookside Lane
"	"	"	198 321B	" "
"	"	"	199 321C	" "
"	"	"	200 321D	" "

LOT 7 260 Brookside Lane - Recreation Building

LOT 8	Bldg. 30	Unit 117	251A	Misty Isle Lane
"	"	"	118 251B	" " "
"	"	"	119 251C	" " "
"	"	"	120 251D	" " "
"	Bldg. 31	Unit 121	241A	" " "
"	"	"	122 241B	" " "
"	"	"	123 241C	" " "
"	"	"	124 241D	" " "
"	Bldg. 32	Unit 125	271A	" " "
"	"	"	126 271B	" " "
"	"	"	127 271C	" " "
"	"	"	128 271D	" " "
"	Bldg. 33	Unit 129	261A	" " "
"	"	"	130 261B	" " "
"	"	"	131 261C	" " "
"	"	"	132 261D	" " "
"	Bldg. 39	Unit 153	300A	Brookside Lane
"	"	"	154 300B	" "
"	"	"	155 300C	" "
"	"	"	156 300D	" "
"	Bldg. 40	Unit 157	311A	Misty Isle Lane
"	"	"	158 311B	" " "
"	"	"	159 311C	" " "
"	"	"	160 311D	" " "
"	Bldg. 41	Unit 161	301A	" " "
"	"	"	162 301B	" " "
"	"	"	163 301C	" " "
"	"	"	164 301D	" " "
"	Bldg. 42	Unit 165	331A	" " "
"	"	"	166 331B	" " "
"	"	"	167 331C	" " "
"	"	"	168 331D	" " "
"	Bldg. 43	Unit 169	321A	" " "
"	"	"	170 321B	" " "
"	"	"	171 321C	" " "
"	"	"	172 321D	" " "

LOT 8	Bldg. 44	Unit 173	310A	Brookside Lane
"	"	" 174	310B	" "
"	"	" 175	310C	" "
"	"	" 176	310D	" "
"	Bldg. 51	Unit 201	320A	" "
"	"	" 202	320B	" "
"	"	" 203	320C	" "
"	"	" 204	320D	" "
LOT 8	Bldg. 52	Unit 205	6641A	Silver Stream Avenue
"	"	" 206	6641B	" " "
"	"	" 207	6641C	" " "
"	"	" 208	6641D	" " "
"	Bldg. 53	Unit 209	6651A	" " "
"	"	" 210	6651B	" " "
"	"	" 211	6651C	" " "
"	"	" 212	6651D	" " "

JOHN B. HERBERT
 PLANNING ASST.
 AUGUST 17, 1972

WESTPORTER HOMES SUBDIVISION

LOT 1	6660 Bubbling Brook Drive - Recreation Building				
LOT 2	Bldg. 1	Unit	1	201A	Misty Isle Lane
"	"	"	2	201B	" " "
"	"	"	3	201C	" " "
"	"	"	4	201D	" " "
"	Bldg. 2	Unit	5	211A	" " "
"	"	"	6	211B	" " "
"	"	"	7	211C	" " "
"	"	"	8	211D	" " "
"	Bldg. 3	Unit	9	200A	Brookside Lane
"	"	"	10	200B	" "
"	"	"	11	200C	" "
"	"	"	12	200D	" "
"	Bldg. 4	Unit	13	210A	" "
"	"	"	14	210B	" "
"	"	"	15	210C	" "
"	"	"	16	210D	" "
"	Bldg. 5	Unit	17	231A	Misty Isle Lane
"	"	"	18	231B	" " "
"	"	"	19	231C	" " "
"	"	"	20	231D	" " "
"	Bldg. 6	Unit	21	221A	" " "
"	"	"	22	221B	" " "
"	"	"	23	221C	" " "
"	"	"	24	221D	" " "
"	Bldg. 7	Unit	25	220A	Brookside Lane
"	"	"	26	220B	" "
"	"	"	27	220C	" "
"	"	"	28	220D	" "
LOT 3	Bldg. 8	Unit	29	110A	Panorama Drive
"	"	"	30	110B	" "
"	"	"	31	110C	" "
"	"	"	32	110D	" "
"	Bldg. 9	Unit	33	100A	" "
"	"	"	34	100B	" "
"	"	"	35	100C	" "
"	"	"	36	100D	" "
LOT 4	Bldg. 10	Unit	37	6661A	Bubbling Brook Drive
"	"	"	38	6661B	" " "
"	"	"	39	6661C	" " "
"	"	"	40	6661D	" " "
"	Bldg. 11	Unit	41	6671A	" " "
"	"	"	42	6671B	" " "
"	"	"	43	6671C	" " "
"	"	"	44	6671D	" " "
"	Bldg. 12	Unit	45	6681A	" " "
"	"	"	46	6681B	" " "
"	"	"	47	6681C	" " "
"	"	"	48	6681D	" " "
"	Bldg. 13	Unit	49	6651A	" " "
"	"	"	50	6651B	" " "
"	"	"	51	6651C	" " "
"	"	"	52	6651D	" " "
"	Bldg. 14	Unit	53	6641A	" " "
"	"	"	54	6641B	" " "
"	"	"	55	6641C	" " "
"	"	"	56	6641D	" " "
LOT 5	Bldg. 15	Unit	57	201A	Brookside Lane
"	"	"	58	201B	" "
"	"	"	59	201C	" "
"	"	"	60	201D	" "
"	Bldg. 16	Unit	61	211A	" "
"	"	"	62	211B	" "
"	"	"	63	211C	" "
"	"	"	64	211D	" "

LOT 5	Bldg. 17	Unit 65	221A	Brookside Lane
"	"	" 66	221B	" "
"	"	" 67	221C	" "
"	"	" 68	221D	" "
"	Bldg. 18	Unit 69	220A	Shadybrook Lane
"	"	" 70	220B	" "
"	"	" 71	220C	" "
"	"	" 72	220D	" "
"	Bldg. 19	Unit 73	210A	" "
"	"	" 74	210B	" "
"	"	" 75	210C	" "
"	"	" 76	210D	" "
"	Bldg. 20	Unit 77	6620A	Bubbling Brook Drive
"	"	" 78	6620B	" " "
"	"	" 79	6620C	" " "
"	"	" 80	6620D	" " "
"	Bldg. 21	Unit 81	6630A	" " "
"	"	" 82	6630B	" " "
"	"	" 83	6630C	" " "
"	"	" 84	6630D	" " "
"	Bldg. 22	Unit 85	6600A	" " "
"	"	" 86	6600B	" " "
"	"	" 87	6600C	" " "
"	"	" 88	6600D	" " "
"	Bldg. 23	Unit 89	6610A	" " "
"	"	" 90	6610B	" " "
"	"	" 91	6610C	" " "
"	"	" 92	6610D	" " "
"	Bldg. 24	Unit 93	200A	Shadybrook Lane
"	"	" 94	200B	" "
"	"	" 95	200C	" "
"	"	" 96	200D	" "
"	Bldg. 25	Unit 97	230A	" "
"	"	" 98	230B	" "
"	"	" 99	230C	" "
"	"	" 100	230D	" "
LOT 6	Bldg. 26	Unit 101	240A	" "
"	"	" 102	240B	" "
"	"	" 103	240C	" "
"	"	" 104	240D	" "
"	Bldg. 27	Unit 105	250A	" "
"	"	" 106	250B	" "
"	"	" 107	250C	" "
"	"	" 108	250D	" "
"	Bldg. 28	Unit 109	231A	Brookside Lane
"	"	" 110	231B	" "
"	"	" 111	231C	" "
"	"	" 112	231D	" "
"	Bldg. 29	Unit 113	230A	" "
"	"	" 114	230B	" "
"	"	" 115	230C	" "
"	"	" 116	230D	" "
"	Bldg. 34	Unit 133	260A	Shadybrook Lane
"	"	" 134	260B	" "
"	"	" 135	260C	" "
"	"	" 136	260D	" "
"	Bldg. 35	Unit 137	270A	" "
"	"	" 138	270B	" "
"	"	" 139	270C	" "
"	"	" 140	270D	" "
"	Bldg. 36	Unit 141	300A	" "
"	"	" 142	300B	" "
"	"	" 143	300C	" "
"	"	" 144	300D	" "
"	Bldg. 37	Unit 145	310A	" "
"	"	" 146	310B	" "
"	"	" 147	310C	" "
"	"	" 148	310D	" "

LOT 6	Bldg. 38	Unit 149	301A	Brookside Lane
"	"	"	150	301B
"	"	"	151	301C
"	"	"	152	301D
"	Bldg. 45	Unit 177	311A	"
"	"	"	178	311B
"	"	"	179	311C
"	"	"	180	311D
"	Bldg. 46	Unit 181	320A	Shadybrook Lane
"	"	"	182	320B
"	"	"	183	320C
"	"	"	184	320D
"	Bldg. 47	Unit 185	330A	"
"	"	"	186	330B
"	"	"	187	330C
"	"	"	188	330D
"	Bldg. 48	Unit 189	6601A	Silver Stream Avenue
"	"	"	190	6601B
"	"	"	191	6601C
"	"	"	192	6601D
"	Bldg. 49	Unit 193	6611A	"
"	"	"	194	6611B
"	"	"	195	6611C
"	"	"	196	6611D
"	Bldg. 50	Unit 197	321A	Brookside Lane
"	"	"	198	321B
"	"	"	199	321C
"	"	"	200	321D

LOT 7 260 Brookside Lane - Recreation Building

LOT 8	Bldg. 30	Unit 117	251A	Misty Isle Lane
"	"	"	118	251B
"	"	"	119	251C
"	"	"	120	251D
"	Bldg. 31	Unit 121	241A	"
"	"	"	122	241B
"	"	"	123	241C
"	"	"	124	241D
"	Bldg. 32	Unit 125	271A	"
"	"	"	126	271B
"	"	"	127	271C
"	"	"	128	271D
"	Bldg. 33	Unit 129	261A	"
"	"	"	130	261B
"	"	"	131	261C
"	"	"	132	261D
"	Bldg. 39	Unit 153	300A	Brookside Lane
"	"	"	154	300B
"	"	"	155	300C
"	"	"	156	300D
"	Bldg. 40	Unit 157	311A	Misty Isle Lane
"	"	"	158	311B
"	"	"	159	311C
"	"	"	160	311D
"	Bldg. 41	Unit 161	301A	"
"	"	"	162	301B
"	"	"	163	301C
"	"	"	164	301D
"	Bldg. 42	Unit 165	331A	"
"	"	"	166	331B
"	"	"	167	331C
"	"	"	168	331D
"	Bldg. 43	Unit 169	321A	"
"	"	"	170	321B
"	"	"	171	321C
"	"	"	172	321D

LOT 8	Bldg. 44	Unit 173	310A	Brookside Lane
"	"	"	174	" "
"	"	"	175	310B
"	"	"	176	310C
"	Bldg. 51	Unit 201	310D	" "
"	"	"	202	320A
"	"	"	203	320B
"	"	"	204	320C
			320D	" "
LOT 8	Bldg. 52	Unit 205	6641A	Silver Stream Avenue
"	"	"	206	" " "
"	"	"	207	6641B
"	"	"	208	6641C
"	Bldg. 53	Unit 209	6641D	" " "
"	"	"	210	6651A
"	"	"	211	6651B
"	"	"	212	6651C
			6651D	" " "

JOHN B. HERBERT
 PLANNING ASST.
 AUGUST 17, 1972

Baughman & Turner, Inc. CONFORMED COPY
Consulting Engineers & Land Surveyors

2325 W. CHARLESTON BLVD.
LAS VEGAS, NEVADA 89102

PHONE 870-8771

September 23, 1977


Mr. James L. Scholl, Jr.
Clark County Surveyor
200 Carson Avenue
Las Vegas, NV 89101

Dear Mr. Scholl


After examination of the subdivision plat entitled "WESTPORTER HOMES SUBDIVISION" on file as Book 14 of Plats, Page 81, in the Office of the Clark County Recorder, and at the request of the Owner, the following amendment should be made as follows:

Sheet 5 of 5 sheets: Change the inside dimensions of Unit "C" from "21.25'" to read "25.75'" and Unit "B" from "21.25'" to read "16.75'" for Lot 3, Phase 4 only. --

Very truly yours,




Richard J. Baughman
R.L.S. Nevada Certificate No. 2162



I hereby certify that I have examined the certificate of amendment and that the changes to the original document specified therein are provided for in applicable sections of NRS 278.010 to 278.630, inclusive, NRS 625.340 to 625.380, inclusive, and local ordinances adopted pursuant thereto, and I am satisfied that this certificate of amendment so amends the document as to make it technically correct.

James L. Scholl, Jr. 9/23/77
James L. Scholl, Jr., Clark County Surveyor
R.L.S. Nevada Certificate No. 1799



AFFIDAVIT

This will attest and certify that the following revision to that subdivision plat entitled "WESTPORTER HOMES SUBDIVISION" on file as Book 14 of Plats, Page 81, Clark County Official Records, Nevada are to be made as follows:

1. Sheet 5 of 5 sheets: Change the inside dimensions of Unit "C" from "21.25'" to read 25.75' and Unit "B" from "21.25'" to read "16.75'" or changed as shown in the sketch "A" below for Lot 3, Phase 4 only.

I further attest and certify that I am the Owner and Vice President of Consolidated Realty and Management Co., and therefore I have first-hand knowledge that change to the subdivision plat should be made.

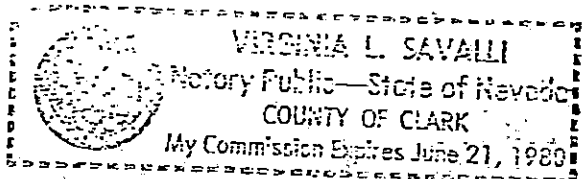
William H. Bryan
 William H. Bryan - Vice President
 Consolidated Realty & Management Co.

9-23-77
 Date

County of Clark)
 State of Nevada). ss

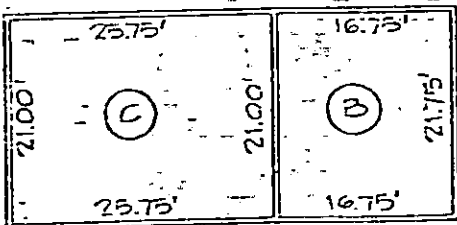
On this 23rd day of September, 1977, personally appeared before me a Notary Public in and for said County and State, William H. Bryan, known to me to be the person described in and who executed the foregoing instrument, who, acknowledged to me that he executed the same freely and voluntarily and for the uses and purposes therein mentioned.

Virginia L. Savalli
 Notary Public
 Virginia L. Savalli



Record as a copy

When recorded return to:
 Consolidated Realty
 1700 E. Desert Inn Rd. #105
 Las Vegas, Nevada. 89109



INST. NO. 767972
 OFFICIAL RECORD BOOK NO. 808
 RECORDED AT REQUEST OF

Nov 6 3 46 PM '77

CLARK COUNTY NEVADA
 COUNTY CLERK RECORDER
 DEPUTY