

WEST MESA ESTATES 1 - PHASE 1

ADDRESSES
JANUARY 11, 1989

L-32-8

BLOCK 1	LOT	1	9D1	VANTAGE LANE	N-S	PUBLIC STREET
		2	905			
		3	909			
		4	904			
		5	900			

BLOCK 1	LOT	6	8661	INWOOD DRIVE	E-W	PUBLIC STREET
		7	8657			
		8	8653			
		9	8649			
		10	8645			
		11	8641			
		12	8637			
		13	8633			
		14	8629			
		15	8625			
		16	8621			
		17	8617			


BLOCK 2	LOT	9	8649	HIGHACRE DRIVE	E-W	PUBLIC STREET
		10	8645			
		11	8641			
		12	8637			

BLOCK 2	LOT	13	801	HILLGROVE COURT	N-S	PUBLIC STREET
		14	805			
		15	809			
		16	813			
		17	817			
		18	820			
		19	816			
		20	812			
		21	808			
		22	804			
		23	800			

BLOCK 2	LOT	24	8616	INWOOD DRIVE	E-W	PUBLIC STREET
		25	8620			
		26	8624			
		27	8628			
		28	8632			
		29	8636			
		30	8640			
		31	8644			
		32	8648			

BLOCK 4	LOT	4	8612	HIGHACRE DRIVE	E-W	PUBLIC STREET
		5	8616			
		6	8620			
		7	8624			
		8	8628			
		9	8632			
		10	8636			
		11	8640			
		12	8644			
		13	8648			

STREETS WITH NO ADDRESSES:	MERIALDO LANE	N-S	PUBLIC STREET
	CHARLESTON BOULEVARD	E-W	PUBLIC STREET
	EFFORT DRIVE	N-S	PUBLIC STREET

 JIM ROBISON
PLANNING ASSISTANT

JR:dr

WEST MESA ESTATES 1 - PHASE 1

ADDRESSES
JANUARY 11, 1989

L-32-8

BLDCK 1	LOT	1	901	VANTAGE LANE	N-S	PUBLIC STREET
		2	905			
		3	909			
		4	904			
		5	900			

BLOCK 1	LOT	6	8661	INWOOD DRIVE	E-W	PUBLIC STREET
		7	8657			
		8	8653			
		9	8649			
		10	8645			
		11	8641			
		12	8637			
		13	8633			
		14	8629			
		15	8625			
		16	8621			
		17	8617			


BLOCK 2	LDT	9	8649	HIGHACRE DRIVE	E-W	PUBLIC STREET
		10	8645			
		11	8641			
		12	8637			

BLOCK 2	LOT	13	801	HILLGROVE COURT	N-S	PUBLIC STREET
		14	805			
		15	809			
		16	813			
		17	817			
		18	820			
		19	816			
		20	812			
		21	808			
		22	804			
		23	800			

BLOCK 2	LOT	24	8616	INWOOD DRIVE	E-W	PUBLIC STREET
		25	8620			
		26	8624			
		27	8628			
		28	8632			
		29	8636			
		30	8640			
		31	8644			
		32	8648			

BLOCK 4	LOT	4	8612	HIGHACRE DRIVE	E-W	PUBLIC STREET
		5	8616			
		6	8620			
		7	8624			
		8	8628			
		9	8632			
		10	8636			
		11	8640			
		12	8644			
		13	8648			

STREETS WITH NO ADDRESSES:	MERIALDO LANE	N-S	PUBLIC STREET
	CHARLESTON BOULEVARD	E-W	PUBLIC STREET
	EFFORT DRIVE	N-S	PUBLIC STREET

 JIM ROBISON
PLANNING ASSISTANT

JR:dr

WEST MESA ESTATES 1 - PHASE 1

ADDRESSES
JANUARY 11, 1989

L-32-8

BLDCK 1	LOT	1	901	VANTAGE LANE	N-S	PUBLIC STREET
		2	905			
		3	909			
		4	904			
		5	900			

BLOCK 1	LOT	6	8661	INWOOD DRIVE	E-W	PUBLIC STREET
		7	8657			
		8	8653			
		9	8649			
		10	8645			
		11	8641			
		12	8637			
		13	8633			
		14	8629			
		15	8625			
		16	8621			
		17	8617			


BLOCK 2	LOT	9	8649	HIGHACRE DRIVE	E-W	PUBLIC STREET
		10	8645			
		11	8641			
		12	8637			

BLOCK 2	LOT	13	801	HILLGROVE COURT	N-S	PUBLIC STREET
		14	805			
		15	809			
		16	813			
		17	817			
		18	820			
		19	816			
		20	812			
		21	808			
		22	804			
		23	800			

BLOCK 2	LOT	24	8616	INWOOD DRIVE	E-W	PUBLIC STREET
		25	8620			
		26	8624			
		27	8628			
		28	8632			
		29	8636			
		30	8640			
		31	8644			
		32	8648			

BLOCK 4	LOT	4	8612	HIGHACRE DRIVE	E-W	PUBLIC STREET
		5	8616			
		6	8620			
		7	8624			
		8	8628			
		9	8632			
		10	8636			
		11	8640			
		12	8644			
		13	8648			

STREETS WITH NO ADDRESSES: Merialdo Lane N-S PUBLIC STREET
 Charleston Boulevard E-W PUBLIC STREET
 Effort Drive N-S PUBLIC STREET

 JIM ROBISON
 PLANNING ASSISTANT

JR:dr


WEST MESA ESTATES 1 - PHASE 1

ADDRESSES
JANUARY 11, 1989

L-32-8

BLOCK 1	LOT	1	901	VANTAGE LANE	N-S	PUBLIC STREET
		2	905			
		3	909			
		4	904			
		5	900			
BLOCK 1	LOT	6	8661	INWOOD DRIVE	E-W	PUBLIC STREET
		7	8657			
		8	8653			
		9	8649			
		10	8645			
		11	8641			
		12	8637			
		13	8633			
		14	8629			
		15	8625			
		16	8621			
		17	8617			
BLOCK 2	LOT	9	8649	HIGHACRE DRIVE	E-W	PUBLIC STREET
		10	8645			
		11	8641			
		12	8637			
BLOCK 2	LOT	13	801	HILLGROVE COURT	N-S	PUBLIC STREET
		14	805			
		15	809			
		16	813			
		17	817			
		18	820			
		19	816			
		20	812			
		21	808			
		22	804			
		23	800			
BLOCK 2	LOT	24	8616	INWOOD DRIVE	E-W	PUBLIC STREET
		25	8620			
		26	8624			
		27	8628			
		28	8632			
		29	8636			
		30	8640			
		31	8644			
		32	8648			
BLOCK 4	LOT	4	8612	HIGHACRE DRIVE	E-W	PUBLIC STREET
		5	8616			
		6	8620			
		7	8624			
		8	8628			
		9	8632			
		10	8636			
		11	8640			
		12	8644			
		13	8648			

STREETS WITH NO ADDRESSES: Merialdo Lane N-S PUBLIC STREET
 Charleston Boulevard E-W PUBLIC STREET
 Effort Drive N-S PUBLIC STREET

 JIM ROBISON
 PLANNING ASSISTANT