


VALLEY WEST X - UNIT 3

ADDRESSES

JULY 22, 1988

Q-5-4

BLOCK	LOT	ADDRESS	STREET ORIENTATION	STREET TYPE
1	1	1600 TRINEO COURT	N-S	Public St.
	2	1604		
	3	1609		
	4	1605		
	5	1601		
	6	8673 CREMONA DRIVE	E-W	Public St.
	7	8669		
	8	8665		
	9	1524 TONADA WAY	N-S	Public St.
	10	1528		
	11	1532		
	12	8632 SURTIDOR DRIVE	E-W	Public St.
	13	8636		
	14	8640		
	15	8644		
	16	8653		
	17	8649		
	18	8645		
	19	8641		
	20	8637		
	21	8633		
2	1	1533 MERIALDO LANE	N-S	Public St.
	2	1529		
	3	1525		
	4	1521		
	5	1517		
	6	1513		
	7	1509		
	8	1505		
	9	1501		
	10	1500 FRANDOSA LANE	N-S	Public St.
	11	1504		
	12	1508		
	13	1512		
	14	1516		
	15	1520		
	16	1524		
	17	1528		
5	18	8676 CREMONO DRIVE	E-W	Public St.
	44	8657 CREMONA DRIVE	E-W	Public St.

 JIM ROBISON
PLANNING ASSISTANT

JR:dp

VALLEY WEST X - UNIT 3

ADDRESSES

JULY 22, 1988

Q-5-4

BLOCK 1	LDT	1	1600	TRINEO COURT	N-S	Public St.
		2	1604			
		3	1609			
		4	1605			
		5	1601			
		6	8673	CREMONA DRIVE	E-W	Public St.
		7	8669			
		8	8665			
		9	1524	TONADA WAY	N-S	Public St.
		10	1528			
		11	1532			
		12	8632	SURTIDDR DRIVE	E-W	Public St.
		13	8636			
		14	8640			
		15	8644			
		16	8653			
		17	8649			
		18	8645			
		19	8641			
		20	8637			
		21	8633			
BLOCK 2	LOT	1	1533	MERIALDO LANE	N-S	Public St.
		2	1529			
		3	1525			
		4	1521			
		5	1517			
		6	1513			
		7	1509			
		8	1505			
		9	1501			
		10	1500	FRANDOSA LANE	N-S	Public St.
		11	1504			
		12	1508			
		13	1512			
		14	1516			
		15	1520			
		16	1524			
		17	1528			
BLOCK 5	LOT	18	8676	CREMDNO DRIVE	E-W	Public St.
		44	8657	CREMDNA DRIVE	E-W	Public St.



 JIM ROBISON
 PLANNING ASSISTANT

JR:dp


VALLEY WEST X - UNIT 3

ADDRESSES

JULY 22, 1988

Q-5-4

BLOCK	LOT	ADDRESS	STREET TYPE	STATUS
1	1	1600	TRINEO COURT	N-S
	2	1604		
	3	1609		
	4	1605		
	5	1601		
	6	8673	CREMONA DRIVE	E-W
	7	8669		
	8	8665		
	9	1524	TONADA WAY	N-S
	10	1528		
	11	1532		
	12	8632	SURTIDOR DRIVE	E-W
	13	8636		
	14	8640		
	15	8644		
	16	8653		
	17	8649		
	18	8645		
	19	8641		
	20	8637		
	21	8633		
2	1	1533	MERIALDO LANE	N-S
	2	1529		
	3	1525		
	4	1521		
	5	1517		
	6	1513		
	7	1509		
	8	1505		
	9	1501		
	10	1500	FRANDOSA, LANE	N-S
	11	1504		
	12	1508		
	13	1512		
	14	1516		
	15	1520		
	16	1524		
	17	1528		
5	18	8676	CREMONO DRIVE	E-W
	44	8657	CREMONA DRIVE	E-W

 JIM ROBISON
PLANNING ASSISTANT

JR:dp

VALLEY WEST X - UNIT 3

ADDRESSES

JULY 22, 1988

Q-5-4

BLOCK	LOT	ADDRESS	STREET ORIENTATION	STREET TYPE
BLOCK 1	1	1600	TRINEO COURT	N-S Public St.
	2	1604		
	3	1609		
	4	1605		
	5	1601		
	6	8673	CREMONA DRIVE	E-W Public St.
	7	8669		
	8	8665		
	9	1524	TONADA WAY	N-S Public St.
	10	1528		
	11	1532		
	12	8632	SURTIDOR DRIVE	E-W Public St.
	13	8636		
	14	8640		
	15	8644		
	16	8653		
	17	8649		
	18	8645		
	19	8641		
	20	8637		
	21	8633		
BLOCK 2	1	1533	MERIALDO LANE	N-S Public St.
	2	1529		
	3	1525		
	4	1521		
	5	1517		
	6	1513		
	7	1509		
	8	1505		
	9	1501		
	10	1500	FRANDOSA LANE	N-S Public St.
	11	1504		
	12	1508		
	13	1512		
	14	1516		
	15	1520		
	16	1524		
	17	1528		
BLOCK 5	18	8676	CREMONO DRIVE	E-W Public St.
	44	8657	CREMONA DRIVE	E-W Public St.

 JIM ROBISON
PLANNING ASSISTANT

JR:dp


VALLEY WEST X - UNIT 3

ADDRESSES

JULY 22, 1988

Q-5-4

BLOCK	LOT	ADDRESS	STREET TYPE	STATUS	
1	1	1600	TRINEO COURT	N-S	Public St.
	2	1604			
	3	1609			
	4	1605			
	5	1601			
	6	8673	CREMONA DRIVE	E-W	Public St.
	7	8669			
	8	8665			
	9	1524	TONADA WAY	N-S	Public St.
	10	1528			
	11	1532			
	12	8632	SURTIDOR DRIVE	E-W	Public St.
	13	8636			
	14	8640			
	15	8644			
	16	8653			
	17	8649			
	18	8645			
	19	8641			
	20	8637			
	21	8633			
2	1	1533	MERIALDO LANE	N-S	Public St.
	2	1529			
	3	1525			
	4	1521			
	5	1517			
	6	1513			
	7	1509			
	8	1505			
	9	1501			
	10	1500	FRANDOSA LANE	N-S	Public St.
	11	1504			
	12	1508			
	13	1512			
	14	1516			
	15	1520			
	16	1524			
	17	1528			
5	18	8676	CREMONO DRIVE	E-W	Public St.
	44	8657	CREMONA DRIVE	E-W	Public St.

 JIM ROBISON
PLANNING ASSISTANT

JR:dp