

STREET LISTING

JULY 7, 1986 (April 24, 1986)

PLEASE NOTE: Lots 13 through 25, Block 4, were omitted from the original street listings of the AMENDED MAP OF A PORTION OF VALLEY WEST IX - UNIT NO. 2. These are now included herein and are the only corrections being made in this listing. For your convenience, we are placing an asterisk beside each correction.


BLOCK 4	LOT	13 *	1516	ODETTE LANE	N-S	Public Street		
		14 *	1520					
		15 *	1524					
			16 *	8804	SILVAGNI DRIVE	E-W	Public Street	
			17 *	8808				
			18 *	8812				
			19 *	8816				
			20 *	8900				
			21 *	8904				
			22 *	8908				
			23 *	8912				
			24 *	8916				
			25 *	8920				
			26	1520	SILANDRO DRIVE	N-S	Public Street	
			27	1524				
			28	1528				
			29	1532				
			30	1536				
			31	1540				
			32	1544				
			33	8929	DIO GUARDI DRIVE	E-W	Public Street	
			34	8925				
			35	8921				
			36	8917				
			37	8913				
			38	8909				
			39	8905				
			40	8901				
		BLOCK 5	LOT	1	8917	SILVAGNI DRIVE	E-W	Public Street
				2	8913			
				3	8909			
				4	1524	UDINE COURT	N-S	Public Street
5	1528							
6	1532							
7	1529							
8	1525							
9	8809			SILVAGNI DRIVE	E-W	Public Street		
10	1532			ODETTE LANE	N-S	Public Street		
11	1536							
12	1540							
13	1544							
14	1548							

AMENDED MAP OF A PORTION OF
VALLEY WEST IX - UNIT NO. 2 - CORRECTED
Street Listing
July 7, 1986 (April 24, 1986)

Page 2

BLOCK	5	LOT	15	8900	CONDOTTI COURT	E-W	Public Street
			16	8904			
			17	8908			
			18	8912			
			19	8916			
			20	8920			
			21	8921			
			22	8917			
			23	8913			
			24	8909			
			25	8905			
			26	8901			
			27	8900	DIO GUARDI DRIVE	E-W	Public Street
			28	8904			
			29	8908			
			30	8912			
			31	8916			
			32	8920			
			33	1541	SILANDRO DRIVE	N-S	Public Street
			34	1537			
			35	1533			
			36	1529			

STREETS WITH NO ADDRESSES: Fort Apache Raod, Piccole Strada.


JIM ROBISON
PLANNING ASSISTANT

JR:dp

STREET LISTING

JULY 7, 1986 (April 24, 1986)

PLEASE NOTE: Lots 13 through 25, Block 4, were omitted from the original street listings of the AMENDED MAP OF A PORTION OF VALLEY WEST IX - UNIT NO. 2. These are now included herein and are the only corrections being made in this listing. For your convenience, we are placing an asterisk beside each correction.


BLOCK 4	LOT	13 *	1516	ODETTE LANE	N-S	Public Street		
		14 *	1520					
		15 *	1524					
		16 *	8804	SILVAGNI DRIVE	E-W	Public Street		
		17 *	8808					
		18 *	8812					
		19 *	8816					
		20 *	8900					
		21 *	8904					
		22 *	8908					
		23 *	8912					
		24 *	8916					
		25 *	8920					
		26	1520	SILANDRO DRIVE	N-S	Public Street		
		27	1524					
		28	1528					
		29	1532					
		30	1536					
		31	1540					
		32	1544					
		33	8929	DIO GUARDI DRIVE	E-W	Public Street		
		34	8925					
		35	8921					
		36	8917					
		37	8913					
		38	8909					
		39	8905					
		40	8901					
		BLOCK 5	LOT	1	8917	SILVAGNI DRIVE	E-W	Public Street
				2	8913			
				3	8909			
				4	1524	UDINE COURT	N-S	Public Street
				5	1528			
				6	1532			
				7	1529			
				8	1525			
				9	8809	SILVAGNI DRIVE	E-W	Public Street
				10	1532			
				11	1536	ODETTE LANE	N-S	Public Street
				12	1540			
13	1544							
14	1548							

AMENDED MAP OF A PORTION OF
VALLEY WEST IX - UNIT NO. 2 - CORRECTED
Street Listing
July 7, 1986 (April 24, 1986)

Page 2

BLOCK	5	LOT	15	8900	CONDOTTI COURT	E-W	Public Street
			16	8904			
			17	8908			
			18	8912			
			19	8916			
			20	8920			
			21	8921			
			22	8917			
			23	8913			
			24	8909			
			25	8905			
			26	8901			
			27	8900	DIO GUARDI DRIVE	E-W	Public Street
			28	8904			
			29	8908			
			30	8912			
			31	8916			
			32	8920			
			33	1541	SILANDRO DRIVE	N-S	Public Street
			34	1537			
			35	1533			
			36	1529			

STREETS WITH NO ADDRESSES: Fort Apache Raod, Peccole Strada.


JIM ROBISON
PLANNING ASSISTANT

JR:dp

CORRECTED

AMENDED MAP OF A PORTION OF
VALLEY WEST IX - UNIT NO. 2

CORRECTED

STREET LISTING

JULY 7, 1986 (April 24, 1986)

PLEASE NOTE: Lots 13 through 25, Block 4, were omitted from the original street listings of the AMENDED MAP OF A PORTION OF VALLEY WEST IX - UNIT NO. 2. These are now included herein and are the only corrections being made in this listing. For your convenience, we are placing an asterisk beside each correction.


BLOCK 4	LOT	13 *	1516	ODETTE LANE	N-S	Public Street				
		14 *	1520							
		15 *	1524							
	LOT	16 *	8804	SILVAGNI DRIVE	E-W	Public Street				
		17 *	8808							
		18 *	8812							
		19 *	8816							
		20 *	8900							
		21 *	8904							
		22 *	8908							
		23 *	8912							
		24 *	8916							
		25 *	8920							
		LOT	26				1520	SILANDRO DRIVE	N-S	Public Street
			27				1524			
			28				1528			
			29				1532			
			30				1536			
			31				1540			
			32				1544			
	LOT		33	8929	DIO GUARDI DRIVE	E-W	Public Street			
			34	8925						
			35	8921						
			36	8917						
			37	8913						
			38	8909						
		39	8905							
		40	8901							
		BLOCK 5	LOT	1				8917	SILVAGNI DRIVE	E-W
	2			8913						
	3			8909						
	LOT		4	1524	UDINE COURT	N-S	Public Street			
			5	1528						
			6	1532						
			7	1529						
			8	1525						
			9	8809				SILVAGNI DRIVE	E-W	Public Street
	LOT		10	1532	ODETTE LANE	N-S	Public Street			
			11	1536						
			12	1540						
13			1544							
14			1548							

AMENDED MAP OF A PORTION OF
VALLEY WEST IX - UNIT NO. 2 - CORRECTED
Street Listing
July 7, 1986 (April 24, 1986)

Page 2

BLOCK	5	LOT	15	8900	CONDOTTI COURT	E-W	Public Street
			16	8904			
			17	8908			
			18	8912			
			19	8916			
			20	8920			
			21	8921			
			22	8917			
			23	8913			
			24	8909			
			25	8905			
			26	8901			
			27	8900	DIO GUARDI DRIVE	E-W	Public Street
			28	8904			
			29	8908			
			30	8912			
			31	8916			
			32	8920			
			33	1541	SILANDRO DRIVE	N-S	Public Street
			34	1537			
			35	1533			
			36	1529			

STREETS WITH NO ADDRESSES: Fort Apache Road, Piccole Strada.


JIM ROBISON
PLANNING ASSISTANT

JR:dp

STREET LISTING

JULY 7, 1986 (April 24, 1986)

PLEASE NOTE: Lots 13 through 25, Block 4, were omitted from the original street listings of the AMENDED MAP OF A PORTION OF VALLEY WEST IX - UNIT NO. 2. These are now included herein and are the only corrections being made in this listing. For your convenience, we are placing an asterisk beside each correction.


BLOCK 4	LOT	13 *	1516	ODETTE LANE	N-S	Public Street						
		14 *	1520									
		15 *	1524									
			16 *	8804	SILVAGNI DRIVE	E-W	Public Street					
			17 *	8808								
			18 *	8812								
			19 *	8816								
			20 *	8900								
			21 *	8904								
			22 *	8908								
			23 *	8912								
			24 *	8916								
			25 *	8920								
			26	1520	SILANDRO DRIVE	N-S	Public Street					
			27	1524								
			28	1528								
			29	1532								
			30	1536								
			31	1540								
			32	1544								
								33	8929	DIO GUARDI DRIVE	E-W	Public Street
								34	8925			
								35	8921			
								36	8917			
								37	8913			
	38	8909										
	39	8905										
	40	8901										
	BLOCK 5	LOT	1	8917	SILVAGNI DRIVE	E-W	Public Street					
			2	8913								
			3	8909								
				4	1524	UDINE COURT	N-S	Public Street				
				5	1528							
				6	1532							
				7	1529							
				8	1525							
				9	8809	SILVAGNI DRIVE	E-W	Public Street				
				10	1532							
				11	1536	ODETTE LANE	N-S	Public Street				
				12	1540							
13				1544								
14				1548								

AMENDED MAP OF A PORTION OF
VALLEY WEST IX - UNIT NO. 2 - CORRECTED
Street Listing
July 7, 1986 (April 24, 1986)

Page 2

BLOCK	5	LOT	15	8900	CONDOTTI COURT	E-W	Public Street
			16	8904			
			17	8908			
			18	8912			
			19	8916			
			20	8920			
			21	8921			
			22	8917			
			23	8913			
			24	8909			
			25	8905			
			26	8901			
			27	8900	DIO GUARDI DRIVE	E-W	Public Street
			28	8904			
			29	8908			
			30	8912			
			31	8916			
			32	8920			
			33	1541	SILANDRO DRIVE	N-S	Public Street
			34	1537			
			35	1533			
			36	1529			

STREETS WITH NO ADDRESSES: Fort Apache Raod, Peccole Strada.


JIM ROBISON
PLANNING ASSISTANT

JR:dp

STREET LISTING

JULY 7, 1986 (April 24, 1986)

PLEASE NOTE: Lots 13 through 25, Block 4, were omitted from the original street listings of the AMENDED MAP OF A PORTION OF VALLEY WEST IX - UNIT NO. 2. These are now included herein and are the only corrections being made in this listing. For your convenience, we are placing an asterisk beside each correction.


BLOCK 4	LOT	13 *	1516	ODETTE LANE	N-S	Public Street			
		14 *	1520						
		15 *	1524						
			16 *	8804	SILVAGNI DRIVE	E-W	Public Street		
			17 *	8808					
			18 *	8812					
			19 *	8816					
			20 *	8900					
			21 *	8904					
			22 *	89DB					
			23 *	B912					
			24 *	B916					
			25 *	8920					
			26	1520	SILANDRO DRIVE	N-S	Public Street		
			27	1524					
			28	152B					
			29	1532					
			30	1536					
			31	1540					
			32	1544					
			33	8929	DIO GUARDI DRIVE	E-W	Public Street		
			34	8925					
			35	8921					
			36	B917					
			37	8913					
			38	8909					
			39	8905					
			40	8901					
		BLOCK 5	LOT	1	8917	SILVAGNI DRIVE	E-W	Public Street	
				2	8913				
				3	8909				
					4	1524	UDINE COURT	N-S	Public Street
					5	1528			
					6	1532			
					7	1529			
					8	1525			
					9	8809	SILVAGNI DRIVE	E-W	Public Street
					10	1532			
	11			1536	ODETTE LANE	N-S	Public Street		
	12			1540					
	13			1544					
	14			1548					

AMENDED MAP OF A PORTION OF
VALLEY WEST IX - UNIT NO. 2 - CORRECTED
Street Listing
July 7, 1986 (April 24, 1986)

Page 2

BLOCK	5	LOT	15	8900	CONDOTTI COURT	E-W	Public Street
			16	8904			
			17	8908			
			18	8912			
			19	8916			
			20	8920			
			21	8921			
			22	8917			
			23	8913			
			24	8909			
			25	8905			
			26	8901			
			27	8900	DIO GUARDI DRIVE	E-W	Public Street
			28	8904			
			29	8908			
			30	8912			
			31	8916			
			32	8920			
			33	1541	SILANDRO DRIVE	N-S	Public Street
			34	1537			
			35	1533			
			36	1529			

STREETS WITH NO ADDRESSES: Fort Apache Road, Peccole Strada.


JIM ROBISON
PLANNING ASSISTANT

JR:dp

STREET LISTING

JULY 7, 1986 (April 24, 1986)

PLEASE NOTE: Lots 13 through 25, Block 4, were omitted from the original street listings of the AMENDED MAP OF A PORTION OF VALLEY WEST IX - UNIT NO. 2. These are now included herein and are the only corrections being made in this listing. For your convenience, we are placing an asterisk beside each correction.


BLOCK 4	LOT	13 *	1516	ODETTE LANE	N-S	Public Street					
		14 *	1520								
		15 *	1524								
BLOCK 4	LOT	16 *	8804	SILVAGNI DRIVE	E-W	Public Street					
		17 *	B80B								
		18 *	B812								
		19 *	8816								
		20 *	8900								
		21 *	8904								
		22 *	890B								
		23 *	8912								
		24 *	8916								
		25 *	8920								
		BLOCK 4	LOT				26	1520	SILANDRO DRIVE	N-S	Public Street
							27	1524			
							28	152B			
							29	1532			
							30	1536			
31	1540										
32	1544										
BLOCK 4	LOT			33	8929	DIO GUARDI DRIVE	E-W	Public Street			
		34	B925								
		35	8921								
		36	8917								
		37	B913								
		3B	B909								
		39	8905								
		40	B901								
		BLOCK 5	LOT	1	B917				SILVAGNI DRIVE	E-W	Public Street
				2	8913						
3	8909										
BLOCK 5	LOT		4	1524	UDINE COURT	N-S	Public Street				
			5	152B							
			6	1532							
			7	1529							
			8	1525							
			9	B809							
BLOCK 5	LOT		10	1532	ODETTE LANE	N-S	Public Street				
			11	1536							
			12	1540							
			13	1544							
			14	154B							

AMENDED MAP OF A PORTION OF
VALLEY WEST IX - UNIT NO. 2 - CORRECTED
Street Listing
July 7, 1986 (April 24, 1986)

Page 2

BLOCK	5	LOT	15	8900	CONDOTTI COURT	E-W	Public Street
			16	8904			
			17	8908			
			18	8912			
			19	8916			
			20	8920			
			21	8921			
			22	8917			
			23	8913			
			24	8909			
			25	8905			
			26	8901			
			27	8900	DIO GUARDI DRIVE	E-W	Public Street
			28	8904			
			29	8908			
			30	8912			
			31	8916			
			32	8920			
			33	1541	SILANDRO DRIVE	N-S	Public Street
			34	1537			
			35	1533			
			36	1529			

STREETS WITH NO ADDRESSES: Fort Apache Road, Peccole Strada.


JIM ROBISON
PLANNING ASSISTANT

JR:dp

STREET LISTING

JULY 7, 1986 (April 24, 1986)

PLEASE NOTE: Lots 13 through 25, Block 4, were omitted from the original street listings of the AMENDED MAP OF A PORTION OF VALLEY WEST IX - UNIT NO. 2. These are now included herein and are the only corrections being made in this listing. For your convenience, we are placing an asterisk beside each correction.


BLOCK 4	LOT	13 *	1516	ODETTE LANE	N-S	Public Street		
		14 *	1520					
		15 *	1524					
			16 *	8804	SILVAGNI DRIVE	E-W	Public Street	
			17 *	8808				
			18 *	8812				
			19 *	8816				
			20 *	8900				
			21 *	8904				
			22 *	8908				
			23 *	8912				
			24 *	8916				
			25 *	8920				
			26	1520	SILANDRO DRIVE	N-S	Public Street	
			27	1524				
			28	1528				
			29	1532				
			30	1536				
			31	1540				
			32	1544				
			33	8929	DIO GUARDI DRIVE	E-W	Public Street	
			34	8925				
			35	8921				
			36	8917				
			37	8913				
			38	8909				
			39	8905				
			40	8901				
	BLOCK 5	LOT	1	8917	SILVAGNI DRIVE	E-W	Public Street	
			2	8913				
			3	8909				
				4	1524	UDINE COURT	N-S	Public Street
				5	1528			
			6	1532				
			7	1529				
			8	1525				
			9	8809	SILVAGNI DRIVE	E-W	Public Street	
			10	1532	ODETTE LANE	N-S	Public Street	
			11	1536				
			12	1540				
			13	1544				
			14	1548				

AMENDED MAP OF A PORTION OF
VALLEY WEST IX - UNIT NO. 2 - CORRECTED
Street Listing
July 7, 1986 (April 24, 1986)

Page 2

BLOCK	5	LOT	15	8900	CONDOTTI COURT	E-W	Public Street
			16	8904			
			17	8908			
			18	8912			
			19	8916			
			20	8920			
			21	8921			
			22	8917			
			23	8913			
			24	8909			
			25	8905			
			26	8901			
			27	8900	DIO GUARDI DRIVE	E-W	Public Street
			28	8904			
			29	8908			
			30	8912			
			31	8916			
			32	8920			
			33	1541	SILANDRO DRIVE	N-S	Public Street
			34	1537			
			35	1533			
			36	1529			

STREETS WITH NO ADDRESSES: Fort Apache Raod, Peccole Strada.


JIM ROBISON
PLANNING ASSISTANT

JR:dp

STREET LISTING

JULY 7, 1986 (April 24, 1986)

PLEASE NOTE: Lots 13 through 25, Block 4, were omitted from the original street listings of the AMENDED MAP OF A PORTION OF VALLEY WEST IX - UNIT NO. 2. These are now included herein and are the only corrections being made in this listing. For your convenience, we are placing an asterisk beside each correction.


BLOCK 4	LOT	13 *	1516	ODETTE LANE	N-S	Public Street		
		14 *	1520					
		15 *	1524					
			16 *	8804	SILVAGNI DRIVE	E-W	Public Street	
			17 *	8808				
			18 *	8812				
			19 *	8816				
			20 *	8900				
			21 *	8904				
			22 *	8908				
			23 *	8912				
			24 *	8916				
			25 *	8920				
			26	1520	SILANDRO DRIVE	N-S	Public Street	
			27	1524				
			28	1528				
			29	1532				
			30	1536				
			31	1540				
			32	1544				
			33	8929	DIO GUARDI DRIVE	E-W	Public Street	
			34	8925				
			35	8921				
			36	8917				
			37	8913				
			38	8909				
			39	8905				
			40	8901				
		BLOCK 5	LOT	1	8917	SILVAGNI DRIVE	E-W	Public Street
				2	8913			
				3	8909			
				4	1524	UDINE COURT	N-S	Public Street
				5	1528			
6	1532							
7	1529							
8	1525							
9	8809			SILVAGNI DRIVE	E-W	Public Street		
10	1532			ODETTE LANE	N-S	Public Street		
11	1536							
12	1540							
13	1544							
14	1548							

AMENDED MAP OF A PORTION OF
VALLEY WEST IX - UNIT NO. 2 - CORRECTED
Street Listing
July 7, 1986 (April 24, 1986)

Page 2

BLOCK	5	LOT	15	8900	CONDOTTI COURT	E-W	Public Street
			16	8904			
			17	8908			
			18	8912			
			19	8916			
			20	8920			
			21	8921			
			22	8917			
			23	8913			
			24	8909			
			25	8905			
			26	8901			
			27	8900	DIO GUARDI DRIVE	E-W	Public Street
			28	8904			
			29	8908			
			30	8912			
			31	8916			
			32	8920			
			33	1541	SILANDRO DRIVE	N-S	Public Street
			34	1537			
			35	1533			
			36	1529			

STREETS WITH NO ADDRESSES: Fort Apache Road, Piccole Strada.


JIM ROBISON
PLANNING ASSISTANT

JR:dp

STREET LISTING

JULY 7, 1986 (April 24, 1986)

PLEASE NOTE: Lots 13 through 25, Block 4, were omitted from the original street listings of the AMENDED MAP OF A PORTION OF VALLEY WEST IX - UNIT NO. 2. These are now included herein and are the only corrections being made in this listing. For your convenience, we are placing an asterisk beside each correction.


BLOCK 4	LOT	13 *	1516	ODETTE LANE	N-S	Public Street		
		14 *	1520					
		15 *	1524					
		16 *	8804	SILVAGNI DRIVE	E-W	Public Street		
		17 *	8808					
		18 *	8812					
		19 *	8816					
		20 *	8900					
		21 *	8904					
		22 *	8908					
		23 *	8912					
		24 *	8916					
		25 *	8920					
			26	1520	SILANDRO DRIVE	N-S	Public Street	
			27	1524				
			28	1528				
			29	1532				
			30	1536				
			31	1540				
			32	1544				
			33	8929	DIO GUARDI DRIVE	E-W	Public Street	
			34	8925				
			35	8921				
			36	8917				
			37	8913				
			38	8909				
			39	8905				
			40	8901				
		BLOCK 5	LOT	1	8917	SILVAGNI DRIVE	E-W	Public Street
				2	8913			
				3	8909			
				4	1524	UDINE COURT	N-S	Public Street
				5	1528			
				6	1532			
				7	1529			
				B	1525			
				9	8809	SILVAGNI DRIVE	E-W	Public Street
				10	1532	ODETTE LANE	N-S	Public Street
				11	1536			
				12	1540			
13	1544							
14	1548							

AMENDED MAP OF A PORTION OF
VALLEY WEST IX - UNIT NO. 2 - CORRECTED
Street Listing
July 7, 1986 (April 24, 1986)

Page 2

BLOCK	5	LOT	15	8900	CONDOTTI COURT	E-W	Public Street
			16	8904			
			17	8908			
			18	8912			
			19	8916			
			20	8920			
			21	8921			
			22	8917			
			23	8913			
			24	8909			
			25	8905			
			26	8901			
			27	8900	DIO GUARDI DRIVE	E-W	Public Street
			28	8904			
			29	8908			
			30	8912			
			31	8916			
			32	8920			
			33	1541	SILANDRO DRIVE	N-S	Public Street
			34	1537			
			35	1533			
			36	1529			

STREETS WITH NO ADDRESSES: Fort Apache Road, Piccole Strada.


JIM ROBISON
PLANNING ASSISTANT

JR:dp

(ARTICLE SEE 106.00 PER LOT
SETBACKS: R-1 STANDARDS
PER NOTE TENTATIVE MAP.



DEPARTMENT OF COMMUNITY PLANNING AND DEVELOPMENT

RPD SETBACK

Date: 4/22/94

Subdivision: Amended Valley West 9 Unit 2

District Map(s): Q-5-3,4

Zoning: R-PD8 Zoning File No. Z-34-81

APN(S): 163-05-214-001 to 050 163-05-612-001 to 002

Setbacks:

FRONT	REAR	SIDE(S)	CORNER
20'	15'	12' Total Min 5'	15'

Set By: Z-34-81(4) Plot Plan Review 6/19/85

Deviations: _____

