


TRADE WINDS - UNIT 3

APRIL 10, 1989
ADDRESSES

L-16-1

BLOCK 1	LOT	25	8412	SURFS UP DRIVE	E-W	PUBLIC STREET
		26	8416			
		27	8420			
BLOCK 1	LOT	28	3053	BRIGANTINE WAY	N-S	PUBLIC STREET
		29	3049			
		30	3045			
BLOCK 1	LOT	31	3044	ANCHOR CHAIN DRIVE	N-S	PUBLIC STREET
		32	3048			
		33	3052			
		34	3056			
		35	3057			
		36	3053			
		37	3049			
		38	3045			
		39	3041			
		40	3037			
BLOCK 2	LOT	59	3044	BRIGANTINE WAY	N-S	PUBLIC STREET
		60	3040			
		61	3036			
		62	3032			
		63	3028			
		64	3024			
		65	3020			
		66	3016			
		67	3017			
		68	3021			
		69	3025			
		70	3029			
		71	3033			
COMMON AREA:	LOT	D	3040	RAMPART BOULEVARD	N-S	PUBLIC STREET

 JIM ROBISON
PLANNING ASSISTANT


JR/dr

TRADE WINDS - UNIT 3

APRIL 10, 1989
ADDRESSES

L-16-1

BLOCK 1	LOT	25	8412	SURFS UP DRIVE	E-W	PUBLIC STREET
		26	8416			
		27	8420			
BLOCK 1	LOT	28	3053	BRIGANTINE WAY	N-S	PUBLIC STREET
		29	3049			
		30	3045			
BLOCK 1	LOT	31	3044	ANCHOR CHAIN DRIVE	N-S	PUBLIC STREET
		32	3048			
		33	3052			
		34	3056			
		35	3057			
		36	3053			
		37	3049			
		38	3045			
		39	3041			
		40	3037			
BLOCK 2	LOT	59	3044	BRIGANTINE WAY	N-S	PUBLIC STREET
		60	3040			
		61	3036			
		62	3032			
		63	3028			
		64	3024			
		65	3020			
		66	3016			
		67	3017			
		68	3021			
		69	3025			
		70	3029			
		71	3033			
COMMON AREA:	LOT	D	3040	RAMPART BOULEVARD	N-S	PUBLIC STREET

 JIM ROBISON
PLANNING ASSISTANT


JR/dr

TRADE WINDS - UNIT 3

APRIL 10, 1989
ADDRESSES

L-16-1

BLOCK 1	LOT	25	8412	SURFS UP DRIVE	E-W	PUBLIC STREET
		26	8416			
		27	8420			
BLOCK 1	LOT	28	3053	BRIGANTINE WAY	N-S	PUBLIC STREET
		29	3049			
		30	3045			
BLOCK 1	LOT	31	3044	ANCHOR CHAIN DRIVE	N-S	PUBLIC STREET
		32	3048			
		33	3052			
		34	3056			
		35	3057			
		36	3053			
		37	3049			
		38	3045			
		39	3041			
		40	3037			
BLOCK 2	LOT	59	3044			
		60	3040			
		61	3036			
		62	3032			
		63	3028			
		64	3024			
		65	3020			
		66	3016			
		67	3017			
		68	3021			
		69	3025			
		70	3029			
		71	3033			
COMMON AREA:	LOT	D	3040	RAMPART BOULEVARD	N-S	PUBLIC STREET

 JIM ROBISON
PLANNING ASSISTANT


JR/dr

TRADE WINDS - UNIT 3

APRIL 10, 1989
ADDRESSES

L-16-1

BLOCK 1	LOT	25	8412	SURFS UP DRIVE	E-W	PUBLIC STREET
		26	8416			
		27	8420			
BLOCK 1	LOT	28	3053	BRIGANTINE WAY	N-S	PUBLIC STREET
		29	3049			
		30	3045			
BLOCK 1	LOT	31	3044	ANCHOR CHAIN DRIVE	N-S	PUBLIC STREET
		32	3D48			
		33	3052			
		34	3056			
		35	3057			
		36	3053			
		37	3049			
		38	3045			
		39	3041			
		40	3037			
BLOCK 2	LOT	59	3D44	BRIGANTINE WAY	N-S	PUBLIC STREET
		60	3040			
		61	3D36			
		62	3032			
		63	3028			
		64	3024			
		65	3020			
		66	3016			
		67	3017			
		68	3021			
		69	3025			
		70	3029			
		71	3033			
COMMON AREA:	LOT	D	3040	RAMPART BOULEVARD	N-S	PUBLIC STREET

 JIM ROBISON
PLANNING ASSISTANT


JR/dr

TRADE WINDS - UNIT 3

APRIL 10, 1989
ADDRESSES

L-16-1

BLOCK 1	LOT	25	8412	SURFS UP DRIVE	E-W	PUBLIC STREET
		26	8416			
		27	8420			
BLOCK 1	LOT	28	3053	BRIGANTINE WAY	N-S	PUBLIC STREET
		29	3049			
		30	3045			
BLOCK 1	LOT	31	3044	ANCHOR CHAIN DRIVE	N-S	PUBLIC STREET
		32	3048			
		33	3052			
		34	3056			
		35	3057			
		36	3053			
		37	3049			
		38	3045			
		39	3041			
		40	3037			
BLOCK 2	LOT	59	3044	BRIGANTINE WAY	N-S	PUBLIC STREET
		60	3040			
		61	3036			
		62	3032			
		63	3028			
		64	3024			
		65	3020			
		66	3016			
		67	3017			
		68	3021			
		69	3025			
		70	3029			
		71	3033			
COMMON AREA:	LOT	D	3040	RAMPART BOULEVARD	N-S	PUBLIC STREET

 JIM ROBISON
PLANNING ASSISTANT


JR/dr

TRADE WINDS - UNIT 3

APRIL 10, 1989
ADDRESSES

L-16-1

BLOCK 1	LOT	25	8412	SURFS UP DRIVE	E-W	PUBLIC STREET
		26	8416			
		27	8420			
BLOCK 1	LOT	28	3053	BRIGANTINE WAY	N-S	PUBLIC STREET
		29	3049			
		30	3045			
BLOCK 1	LOT	31	3044	ANCHOR CHAIN DRIVE	N-S	PUBLIC STREET
		32	3048			
		33	3052			
		34	3056			
		35	3057			
		36	3053			
		37	3049			
		38	3045			
		39	3041			
		40	3037			
BLOCK 2	LOT	59	3044	BRIGANTINE WAY	N-S	PUBLIC STREET
		60	3040			
		61	3036			
		62	3032			
		63	3028			
		64	3024			
		65	3020			
		66	3016			
		67	3017			
		68	3021			
		69	3025			
		70	3029			
		71	3033			
COMMON AREA:	LOT	D	3040	RAMPART BOULEVARD	N-S	PUBLIC STREET

 JIM ROBISON
PLANNING ASSISTANT


JR/dr

TRADE WINDS - UNIT 3

APRIL 10, 1989
ADDRESSES

L-16-1

BLOCK 1	LOT	25	8412	SURFS UP DRIVE	E-W	PUBLIC STREET
		26	8416			
		27	8420			
BLOCK 1	LOT	28	3053	BRIGANTINE WAY	N-S	PUBLIC STREET
		29	3049			
		30	3045			
BLOCK 1	LOT	31	3044	ANCHOR CHAIN DRIVE	N-S	PUBLIC STREET
		32	3048			
		33	3052			
		34	3056			
		35	3057			
		36	3053			
		37	3049			
		38	3045			
		39	3041			
		40	3037			
BLOCK 2	LOT	59	3044	BRIGANTINE WAY	N-S	PUBLIC STREET
		60	3040			
		61	3036			
		62	3032			
		63	3028			
		64	3024			
		65	3020			
		66	3016			
		67	3017			
		68	3021			
		69	3025			
		70	3029			
		71	3033			
COMMON AREA:	LOT	D	3040	RAMPART BOULEVARD	N-S	PUBLIC STREET

 JIM ROBISON
PLANNING ASSISTANT


JR/dr

TRADE WINDS - UNIT 3

APRIL 10, 1989
ADDRESSES

L-16-1

BLOCK 1	LOT	25	8412	SURFS UP DRIVE	E-W	PUBLIC STREET
		26	8416			
		27	8420			
BLOCK 1	LOT	28	3053	BRIGANTINE WAY	N-S	PUBLIC STREET
		29	3049			
		30	3045			
BLOCK 1	LOT	31	3044	ANCHOR CHAIN DRIVE	N-S	PUBLIC STREET
		32	3048			
		33	3052			
		34	3056			
		35	3057			
		36	3053			
		37	3049			
		38	3045			
		39	3041			
		40	3037			
BLOCK 2	LOT	59	3044	BRIGANTINE WAY	N-S	PUBLIC STREET
		60	3040			
		61	3036			
		62	3032			
		63	3028			
		64	3024			
		65	3020			
		66	3016			
		67	3017			
		68	3021			
		69	3025			
		70	3029			
		71	3033			
COMMON AREA:	LOT	D	3040	RAMPART BOULEVARD	N-S	PUBLIC STREET

 JIM ROBISON
PLANNING ASSISTANT


JR/dr

TRADE WINDS - UNIT 3

APRIL 10, 1989
ADDRESSES

L-16-1

BLOCK 1	LOT	25	8412	SURFS UP DRIVE	E-W	PUBLIC STREET
		26	8416			
		27	8420			
BLOCK 1	LOT	28	3053	BRIGANTINE WAY	N-S	PUBLIC STREET
		29	3049			
		30	3045			
BLDCK 1	LOT	31	3044	ANCHOR CHAIN DRIVE	N-S	PUBLIC STREET
		32	3048			
		33	3052			
		34	3D56			
		35	3057			
		36	3053			
		37	3D49			
		3B	3045			
		39	3041			
		40	3037			
BLOCK 2	LOT	59	3044	BRIGANTINE WAY	N-S	PUBLIC STREET
		60	3040			
		61	3036			
		62	3032			
		63	3028			
		64	3024			
		65	3020			
		66	3016			
		67	3017			
		68	3021			
		69	3025			
		7D	3029			
		71	3033			
CDMMON AREA:	LOT	D	3040	RAMPART BOULEVARD	N-S	PUBLIC STREET

 JIM ROBISON
PLANNING ASSISTANT


JR/dr

TRADE WINDS - UNIT 3

APRIL 10, 1989
ADDRESSES

L-16-1

BLOCK 1	LOT	25	8412	SURFS UP DRIVE	E-W	PUBLIC STREET
		26	8416			
		27	8420			
BLOCK 1	LOT	28	3053	BRIGANTINE WAY	N-S	PUBLIC STREET
		29	3049			
		30	3045			
BLOCK 1	LOT	31	3044	ANCHOR CHAIN DRIVE	N-S	PUBLIC STREET
		32	3048			
		33	3052			
		34	3056			
		35	3057			
		36	3053			
		37	3049			
		38	3045			
		39	3041			
		40	3037			
BLOCK 2	LOT	59	3044			
		60	3040			
		61	3036			
		62	3032			
		63	3028			
		64	3024			
		65	3020			
		66	3016			
		67	3017			
		68	3021			
		69	3025			
		70	3029			
		71	3D33			
COMMON AREA:	LOT	D	3040	RAMPART BOULEVARD	N-S	PUBLIC STREET

 JIM ROBISON
PLANNING ASSISTANT


JR/dr

TRADE WINDS - UNIT 3

APRIL 10, 1989
ADDRESSES

L-16-1

BLOCK 1	LOT	25	8412	SURFS UP DRIVE	E-W	PUBLIC STREET
		26	8416			
		27	8420			
BLOCK 1	LOT	28	3053	BRIGANTINE WAY	N-S	PUBLIC STREET
		29	3049			
		30	3045			
BLOCK 1	LOT	31	3044	ANCHOR CHAIN DRIVE	N-S	PUBLIC STREET
		32	3048			
		33	3052			
		34	3056			
		35	3057			
		36	3053			
		37	3049			
		38	3045			
		39	3041			
		40	3037			
BLOCK 2	LOT	59	3044			
		60	3040			
		61	3036			
		62	3032			
		63	3028			
		64	3024			
		65	3020			
		66	3016			
		67	3017			
		68	3021			
		69	3025			
		70	3029			
		71	3033			
COMMON AREA:	LOT	D	3040	RAMPART BOULEVARD	N-S	PUBLIC STREET

 JIM ROBISON
PLANNING ASSISTANT

JR/dr