

AMENDED

AMENDED


TONOPAH SPRINGS
A RESIDENTIAL PLANNED DEVELOPMENT
STREET LISTING
August 6, 1984 (June 29, 1984)

M-29-6

| | | | | | |
|-----|---|------|------------------------|-----|---------------|
| LOT | A | 2041 | West Washington Avenue | E-W | Public Street |
| | B | 2031 | | | |
| | C | 2011 | | | |
| | D | 2001 | | | |

LOT E (Common Area) 2021 W. Washington Ave.

STREET WITH NO ADDRESSES: Tonopah Drive.

 JOHN HERBERT
PLANNING ASSISTANT

JH/dp

AMENDED

AMENDED

TONDPAH SPRINGS
A RESIDENTIAL PLANNED DEVELOPMENT
STREET LISTING


August 6, 1984 (June 29, 1984)

M-29-6

| | | | | | |
|-----|---|------|------------------------|-----|---------------|
| LOT | A | 2041 | West Washington Avenue | E-W | Public Street |
| | B | 2031 | | | |
| | C | 2011 | | | |
| | D | 2001 | | | |

LOT E (Common Area) 2021 W. Washington Ave.

STREET WITH NO ADDRESSES: Tonopah Drive.

 JOHN HERBERT
PLANNING ASSISTANT

JH/dp

AMENDED

AMENDED

TONOPAH SPRINGS
A RESIDENTIAL PLANNED DEVELOPMENT
STREET LISTING


August 6, 1984 (June 29, 1984)

M-29-6

| | | | | | |
|-----|---|------|------------------------|-----|---------------|
| LOT | A | 2041 | West Washington Avenue | E-W | Public Street |
| | B | 2031 | | | |
| | C | 2011 | | | |
| | D | 2001 | | | |

LOT E (Common Area) 2021 W. Washington Ave.

STREET WITH NO ADDRESSES: Tonopah Drive.

 JOHN HERBERT
PLANNING ASSISTANT

JH/dp

AMENDED

AMENDED

TDNDPAH SPRINGS
A RESIDENTIAL PLANNED DEVELOPMENT
STREET LISTING


August 6, 1984 (June 29, 1984)

M-29-6

| | | | | | |
|-----|---|------|------------------------|-----|---------------|
| LDT | A | 2041 | West Washington Avenue | E-W | Public Street |
| | B | 2031 | | | |
| | C | 2011 | | | |
| | D | 2001 | | | |

LOT E (Common Area) 2021 W. Washington Ave.

STREET WITH NO ADDRESSES: Tonopah Drive.

 JOHN HERBERT
PLANNING ASSISTANT

JH/dp

AMENDED

AMENDED

TDNOPAH SPRINGS
A RESIDENTIAL PLANNED DEVELOPMENT
STREET LISTING


August 6, 1984 (June 29, 1984)

M-29-6

| | | | | | |
|-----|---|------|------------------------|-----|---------------|
| LOT | A | 2041 | West Washington Avenue | E-W | Public Street |
| | B | 2031 | | | |
| | C | 2011 | | | |
| | D | 2D01 | | | |

LDT E (Common Area) 2021 W. Washington Ave.

STREET WITH NO ADDRESSES: Tonopah Drive.

 JOHN HERBERT
PLANNING ASSISTANT

JH/dp

AMENDED

AMENDED

TONOPAH SPRINGS
A RESIDENTIAL PLANNED DEVELOPMENT
STREET LISTING


August 6, 1984 (June 29, 1984)

M-29-6

| | | | | | |
|-----|---|------|------------------------|-----|---------------|
| LOT | A | 2041 | West Washington Avenue | E-W | Public Street |
| | B | 2031 | | | |
| | C | 2011 | | | |
| | D | 2001 | | | |

LOT E (Common Area) 2021 W. Washington Ave.

STREET WITH NO ADDRESSES: Tonopah Drive.

 JOHN HERBERT
PLANNING ASSISTANT

JH/dp

AMENDED

AMENDED

TONOPAH SPRINGS
A RESIDENTIAL PLANNED DEVELOPMENT
STREET LISTING

August 6, 1984 (June 29, 1984)


M-29-6

| | | | | | |
|-----|---|------|------------------------|-----|---------------|
| LOT | A | 2D41 | West Washington Avenue | E-W | Public Street |
| | B | 2031 | | | |
| | C | 2011 | | | |
| | D | 2D01 | | | |

LOT E (Common Area) 2021 W. Washington Ave.

STREET WITH NO ADDRESSES: Tonopah Drive.

JH/dp

 JOHN HERBERT
PLANNING ASSISTANT

AMENDED

AMENDED

TONOPAH SPRINGS
A RESIDENTIAL PLANNED DEVELOPMENT
STREET LISTING
August 6, 1984 (June 29, 1984)


M-29-6

| | | | | | |
|-----|---|------|------------------------|-----|---------------|
| LOT | A | 2041 | West Washington Avenue | E-W | Public Street |
| | B | 2031 | | | |
| | C | 2011 | | | |
| | D | 2001 | | | |

LOT E (Common Area) 2021 W. Washington Ave.

STREET WITH NO ADDRESSES: Tonopah Drive.

JH/dp

 JOHN HERBERT
PLANNING ASSISTANT

AMENDED

AMENDED

TONOPAH SPRINGS
A RESIDENTIAL PLANNED DEVELOPMENT
STREET LISTING


August 6, 1984 (June 29, 1984)

M-29-6

| | | | | | |
|-----|---|------|------------------------|-----|---------------|
| LOT | A | 2041 | West Washington Avenue | E-W | Public Street |
| | B | 2031 | | | |
| | C | 2011 | | | |
| | D | 2001 | | | |

LOT E (Common Area) 2021 W. Washington Ave.

STREET WITH NO ADDRESSES: Tonopah Drive.

 JOHN HERBERT
PLANNING ASSISTANT

JH/dp

AMENDED

AMENDED

TDNDPAH SPRINGS
A RESIDENTIAL PLANNED DEVELOPMENT
STREET LISTING

August 6, 1984 (June 29, 1984)


M-29-6

| | | | | | |
|-----|---|------|------------------------|-----|---------------|
| LDT | A | 2041 | West Washington Avenue | E-W | Public Street |
| | B | 2031 | | | |
| | C | 2011 | | | |
| | D | 2001 | | | |

LOT E (Common Area) 2021 W. Washington Ave.

STREET WITH NO ADDRESSES: Tonopah Drive.

JH/dp

 JOHN HERBERT
PLANNING ASSISTANT

TONOPAH SPRINGS
A RESIDENTIAL PLANNED DEVELOPMENT
Street Listing
June 29, 1984

M-29-6

| | | | | | |
|-----|---|------|------------------------|-----|---------------|
| LOT | A | 2D40 | West Washington Avenue | E-W | Public Street |
| | 8 | 2030 | | | |
| | C | 2010 | | | |
| | D | 2000 | | | |

| | | | | |
|-----|-----------------|---------------------------|-----|---------------|
| LOT | E (Common Area) | 2020 W. Washington Avenue | E-W | Public Street |
|-----|-----------------|---------------------------|-----|---------------|

STREET WITH NO ADDRESSES: Tonopah Drive.

JOHN HERBERT
PLANNING ASSISTANT



JH/dp

Amended