

THE VILLAGE AT WASHINGTON

Street Listing

N-30-4

BLOCK	LOT	Address	Street	Orientation	Public Street	
1	1	900	Bridgewater Street	N-S	Public Street	
	2	904	" "	" "	" "	
	3	908	" "	" "	" "	
	4	912	" "	" "	" "	
	5	916	" "	" "	" "	
	6	920	" "	" "	" "	
	7	924	" "	" "	" "	
	8	928	" "	" "	" "	
	9	4200	Middlesex Avenue	E-W	" "	
	10	4204	" "	" "	" "	
	11	4208	" "	" "	" "	
	12	4212	" "	" "	" "	
	13	4216	" "	" "	" "	
	14	4220	" "	" "	" "	
	15	4224	" "	" "	" "	
	16	4228	" "	" "	" "	
	17	4232	" "	" "	" "	
	18	4236	" "	" "	" "	
	19	4240	" "	" "	" "	
	20	4244	" "	" "	" "	
	21	4248	" "	" "	" "	
	22	925	Snug Harbor Street	N-S	" "	
	23	921	" " "	" "	" "	
	24	917	" " "	" "	" "	
	25	913	" " "	" "	" "	
	26	909	" " "	" "	" "	
	27	905	" " "	" "	" "	
	28	901	" " "	" "	" "	
2	1	901	Bridgewater Street	N-S	" "	
	2	905	" "	" "	" "	
	3	909	" "	" "	" "	
	4	913	" "	" "	" "	
	5	917	" "	" "	" "	
	6	921	" "	" "	" "	
	7	4213	Middlesex Avenue	E-W	" "	
	8	4217	" " "	" "	" "	
	9	4221	" "	" "	" "	
	10	4225	" "	" "	" "	
	11	4229	" "	" "	" "	
	12	4233	" "	" "	" "	
	13	920	Snug Harbor Street	N-S	" "	
	14	916	" " "	" "	" "	
	15	912	" " "	" "	" "	
	16	908	" " "	" "	" "	
	17	904	" " "	" "	" "	
	18	900	" " "	" "	" "	
	LOT	19	901	Staffordshire Circle	N-S	" "
		20	905	" "	" "	" "
		21	909	" "	" "	" "
		22	913	" "	" "	" "
		23	912	" "	" "	" "
		24	908	" "	" "	" "
		25	904	" "	" "	" "
		26	900	" "	" "	" "

STREETS WITH NO ADDRESSES:
Washington Avenue

JR/dp

Jim Robison
Planning Assistant
May 28, 1982
Amended 6/3/82

THE VILLAGE AT WASHINGTON


Street Listing

N-30-4

BLOCK	LOT	Address	Street	Direction	Public Street	
1	1	900	Bridgewater Street	N-S	" "	
	2	904	" "	" "	" "	
	3	908	" "	" "	" "	
	4	912	" "	" "	" "	
	5	916	" "	" "	" "	
	6	920	" "	" "	" "	
	7	924	" "	" "	" "	
	8	928	" "	" "	" "	
	9	4200	Middlesex Avenue	E-W	" "	
	10	4204	" "	" "	" "	
	11	4208	" "	" "	" "	
	12	4212	" "	" "	" "	
	13	4216	" "	" "	" "	
	14	4220	" "	" "	" "	
	15	4224	" "	" "	" "	
	16	4228	" "	" "	" "	
	17	4232	" "	" "	" "	
	18	4236	" "	" "	" "	
	19	4240	" "	" "	" "	
	20	4244	" "	" "	" "	
	21	4248	" "	" "	" "	
	22	925	Snug Harbor Street	N-S	" "	
	23	921	" " "	" "	" "	
	24	917	" " "	" "	" "	
	25	913	" " "	" "	" "	
	26	909	" " "	" "	" "	
	27	905	" " "	" "	" "	
	28	901	" " "	" "	" "	
2	1	901	Bridgewater Street	N-S	" "	
	2	905	" "	" "	" "	
	3	909	" "	" "	" "	
	4	913	" "	" "	" "	
	5	917	" "	" "	" "	
	6	921	" "	" "	" "	
	7	4213	Middlesex Avenue	E-W	" "	
	8	4217	" " "	" "	" "	
	9	4221	" "	" "	" "	
	10	4225	" "	" "	" "	
	11	4229	" "	" "	" "	
	12	4233	" "	" "	" "	
	13	920	Snug Harbor Street	N-S	" "	
	14	916	" " "	" "	" "	
	15	912	" " "	" "	" "	
	16	908	" " "	" "	" "	
	17	904	" " "	" "	" "	
	18	900	" " "	" "	" "	
	LOT	19	901	Staffordshire Circle	N-S	" "
		20	905	" "	" "	" "
		21	909	" "	" "	" "
		22	913	" "	" "	" "
		23	912	" "	" "	" "
		24	908	" "	" "	" "
		25	904	" "	" "	" "
		26	900	" "	" "	" "

STREETS WITH NO ADDRESSES:
Washington Avenue

JR/dp

 Jim Robison
Planning Assistant
May 28, 1982
Amended 6/3/82

THE VILLAGE AT WASHINGTON

Street Listing

N-30-4

BLOCK	LOT	Address	Street	Orientation	Public Street	
1	1	900	Bridgewater Street	N-S	" "	
	2	904	" "	" "	" "	
	3	908	" "	" "	" "	
	4	912	" "	" "	" "	
	5	916	" "	" "	" "	
	6	920	" "	" "	" "	
	7	924	" "	" "	" "	
	8	928	" "	" "	" "	
	9	4200	Middlesex Avenue	E-W	" "	
	10	4204	" "	" "	" "	
	11	4208	" "	" "	" "	
	12	4212	" "	" "	" "	
	13	4216	" "	" "	" "	
	14	4220	" "	" "	" "	
	15	4224	" "	" "	" "	
	16	4228	" "	" "	" "	
	17	4232	" "	" "	" "	
	18	4236	" "	" "	" "	
	19	4240	" "	" "	" "	
	20	4244	" "	" "	" "	
	21	4248	" "	" "	" "	
	22	925	Snug Harbor Street	N-S	" "	
	23	921	" "	" "	" "	
	24	917	" "	" "	" "	
	25	913	" "	" "	" "	
	26	909	" "	" "	" "	
	27	905	" "	" "	" "	
	28	901	" "	" "	" "	
2	1	901	Bridgewater Street	N-S	" "	
	2	905	" "	" "	" "	
	3	909	" "	" "	" "	
	4	913	" "	" "	" "	
	5	917	" "	" "	" "	
	6	921	" "	" "	" "	
	7	4213	Middlesex Avenue	E-W	" "	
	8	4217	" "	" "	" "	
	9	4221	" "	" "	" "	
	10	4225	" "	" "	" "	
	11	4229	" "	" "	" "	
	12	4233	" "	" "	" "	
	13	920	Snug Harbor Street	N-S	" "	
	14	916	" "	" "	" "	
	15	912	" "	" "	" "	
	16	908	" "	" "	" "	
	17	904	" "	" "	" "	
	18	900	" "	" "	" "	
		LOT 19	901	Staffordshire Circle	N-S	" "
		20	905	" "	" "	" "
		21	909	" "	" "	" "
		22	913	" "	" "	" "
		23	912	" "	" "	" "
		24	908	" "	" "	" "
		25	904	" "	" "	" "
		26	900	" "	" "	" "

STREETS WITH NO ADDRESSES:
Washington Avenue

JR/dp

Jim Robison
Planning Assistant
May 28, 1982
Amended 6/3/82

THE VILLAGE AT WASHINGTON

Street Listing

N-30-4

BLOCK	LOT	Address	Orientation	Public Street	
1	1	900	Bridgewater Street	N-S	
	2	904	" "	" "	
	3	908	" "	" "	
	4	912	" "	" "	
	5	916	" "	" "	
	6	920	" "	" "	
	7	924	" "	" "	
	8	928	" "	" "	
	9	4200	Middlesex Avenue	E-W	
	10	4204	" "	" "	
	11	4208	" "	" "	
	12	4212	" "	" "	
	13	4216	" "	" "	
	14	4220	" "	" "	
	15	4224	" "	" "	
	16	4228	" "	" "	
	17	4232	" "	" "	
	18	4236	" "	" "	
	19	4240	" "	" "	
	20	4244	" "	" "	
	21	4248	" "	" "	
	22	925	Snug Harbor Street	N-S	
	23	921	" " "	" "	
	24	917	" " "	" "	
	25	913	" " "	" "	
	26	909	" " "	" "	
	27	905	" " "	" "	
	28	901	" " "	" "	
2	1	901	Bridgewater Street	N-S	
	2	905	" "	" "	
	3	909	" "	" "	
	4	913	" "	" "	
	5	917	" "	" "	
	6	921	" "	" "	
	7	4213	Middlesex Avenue	E-W	
	8	4217	" " "	" "	
	9	4221	" "	" "	
	10	4225	" "	" "	
	11	4229	" "	" "	
	12	4233	" "	" "	
	13	920	Snug Harbor Street	N-S	
	14	916	" " "	" "	
	15	912	" " "	" "	
	16	908	" " "	" "	
	17	904	" " "	" "	
	18	900	" " "	" "	
	LOT	19	901	Staffordshire Circle	N-S
		20	905	" "	" "
		21	909	" "	" "
		22	913	" "	" "
		23	912	" "	" "
		24	908	" "	" "
		25	904	" "	" "
		26	900	" "	" "

STREETS WITH NO ADDRESSES:
Washington Avenue

JR/dp

Jim Robison
Planning Assistant
May 28, 1982
Amended 6/3/82

THE VILLAGE AT WASHINGTON


Street Listing

N-30-4

BLOCK	LOT	Address	Street Name	Orientation	Public Street	
1	1	900	Bridgewater Street	N-S	Public Street	
	2	904	" "	" "	" "	
	3	908	" "	" "	" "	
	4	912	" "	" "	" "	
	5	916	" "	" "	" "	
	6	920	" "	" "	" "	
	7	924	" "	" "	" "	
	8	928	" "	" "	" "	
	9	4200	Middlesex Avenue	E-W	" "	
	10	4204	" "	" "	" "	
	11	4208	" "	" "	" "	
	12	4212	" "	" "	" "	
	13	4216	" "	" "	" "	
	14	4220	" "	" "	" "	
	15	4224	" "	" "	" "	
	16	4228	" "	" "	" "	
	17	4232	" "	" "	" "	
	18	4236	" "	" "	" "	
	19	4240	" "	" "	" "	
	20	4244	" "	" "	" "	
	21	4248	" "	" "	" "	
	22	925	Snug Harbor Street	N-S	" "	
	23	921	" " "	" "	" "	
	24	917	" " "	" "	" "	
	25	913	" " "	" "	" "	
	26	909	" " "	" "	" "	
	27	905	" " "	" "	" "	
	28	901	" " "	" "	" "	
2	1	901	Bridgewater Street	N-S	" "	
	2	905	" "	" "	" "	
	3	909	" "	" "	" "	
	4	913	" "	" "	" "	
	5	917	" "	" "	" "	
	6	921	" "	" "	" "	
	7	4213	Middlesex Avenue	E-W	" "	
	8	4217	" " "	" "	" "	
	9	4221	" "	" "	" "	
	10	4225	" "	" "	" "	
	11	4229	" "	" "	" "	
	12	4233	" "	" "	" "	
	13	920	Snug Harbor Street	N-S	" "	
	14	916	" " "	" "	" "	
	15	912	" " "	" "	" "	
	16	908	" " "	" "	" "	
	17	904	" " "	" "	" "	
	18	900	" " "	" "	" "	
	LOT	19	901	Staffordshire Circle	N-S	" "
		20	905	" "	" "	" "
		21	909	" "	" "	" "
		22	913	" "	" "	" "
		23	912	" "	" "	" "
		24	908	" "	" "	" "
		25	904	" "	" "	" "
		26	900	" "	" "	" "

STREETS WITH NO ADDRESSES:
Washington Avenue

JR/dp

 Jim Robison
Planning Assistant
May 28, 1982
Amended 6/3/82

THE VILLAGE AT WASHINGTON


Street Listing

N-30-4

BLOCK	LOT	Address	Orientation	Public Street	
1	1	900	Bridgewater Street	N-S	
	2	904	" "	" "	
	3	908	" "	" "	
	4	912	" "	" "	
	5	916	" "	" "	
	6	920	" "	" "	
	7	924	" "	" "	
	8	928	" "	" "	
	9	4200	Middlesex Avenue	E-W	
	10	4204	" "	" "	
	11	4208	" "	" "	
	12	4212	" "	" "	
	13	4216	" "	" "	
	14	4220	" "	" "	
	15	4224	" "	" "	
	16	4228	" "	" "	
	17	4232	" "	" "	
	18	4236	" "	" "	
	19	4240	" "	" "	
	20	4244	" "	" "	
	21	4248	" "	" "	
	22	925	Snug Harbor Street	N-S	
	23	921	" " "	" "	
	24	917	" " "	" "	
	25	913	" " "	" "	
	26	909	" " "	" "	
	27	905	" " "	" "	
	28	901	" " "	" "	
2	1	901	Bridgewater Street	N-S	
	2	905	" "	" "	
	3	909	" "	" "	
	4	913	" "	" "	
	5	917	" "	" "	
	6	921	" "	" "	
	7	4213	Middlesex Avenue	E-W	
	8	4217	" " "	" "	
	9	4221	" "	" "	
	10	4225	" "	" "	
	11	4229	" "	" "	
	12	4233	" "	" "	
	13	920	Snug Harbor Street	N-S	
	14	916	" " "	" "	
	15	912	" " "	" "	
	16	908	" " "	" "	
	17	904	" " "	" "	
	18	900	" " "	" "	
	LOT	19	901	Staffordshire Circle	N-S
		20	905	" "	" "
		21	909	" "	" "
		22	913	" "	" "
		23	912	" "	" "
		24	908	" "	" "
		25	904	" "	" "
		26	900	" "	" "

STREETS WITH NO ADDRESSES:
Washington Avenue

JR/dp

 Jim Robison
Planning Assistant
May 28, 1982
Amended 6/3/82

THE VILLAGE AT WASHINGTON


Street Listing

N-30-4

BLOCK	LOT	Address	Street	Orientation	Public Street	
1	1	900	Bridgewater Street	N-S	" "	
	2	904	" "	" "	" "	
	3	908	" "	" "	" "	
	4	912	" "	" "	" "	
	5	916	" "	" "	" "	
	6	920	" "	" "	" "	
	7	924	" "	" "	" "	
	8	928	" "	" "	" "	
	9	4200	Middlesex Avenue	E-W	" "	
	10	4204	" "	" "	" "	
	11	4208	" "	" "	" "	
	12	4212	" "	" "	" "	
	13	4216	" "	" "	" "	
	14	4220	" "	" "	" "	
	15	4224	" "	" "	" "	
	16	4228	" "	" "	" "	
	17	4232	" "	" "	" "	
	18	4236	" "	" "	" "	
	19	4240	" "	" "	" "	
	20	4244	" "	" "	" "	
	21	4248	" "	" "	" "	
	22	925	Snug Harbor Street	N-S	" "	
	23	921	" "	" "	" "	
	24	917	" "	" "	" "	
	25	913	" "	" "	" "	
	26	909	" "	" "	" "	
	27	905	" "	" "	" "	
	28	901	" "	" "	" "	
2	1	901	Bridgewater Street	N-S	" "	
	2	905	" "	" "	" "	
	3	909	" "	" "	" "	
	4	913	" "	" "	" "	
	5	917	" "	" "	" "	
	6	921	" "	" "	" "	
	7	4213	Middlesex Avenue	E-W	" "	
	8	4217	" "	" "	" "	
	9	4221	" "	" "	" "	
	10	4225	" "	" "	" "	
	11	4229	" "	" "	" "	
	12	4233	" "	" "	" "	
	13	920	Snug Harbor Street	N-S	" "	
	14	916	" "	" "	" "	
	15	912	" "	" "	" "	
	16	908	" "	" "	" "	
	17	904	" "	" "	" "	
	18	900	" "	" "	" "	
	LOT	19	901	Staffordshire Circle	N-S	" "
		20	905	" "	" "	" "
		21	909	" "	" "	" "
		22	913	" "	" "	" "
		23	912	" "	" "	" "
		24	908	" "	" "	" "
		25	904	" "	" "	" "
		26	900	" "	" "	" "

STREETS WITH NO ADDRESSES:
Washington Avenue

JR/dp

 Jim Robison
Planning Assistant
May 28, 1982
Amended 6/3/82

THE VILLAGE AT WASHINGTON


Street Listing

N-30-4

BLOCK	LOT	Address	Orientation	Public Street	
1	1	900	Bridgewater Street	N-S	
	2	904	" "	" "	
	3	908	" "	" "	
	4	912	" "	" "	
	5	916	" "	" "	
	6	920	" "	" "	
	7	924	" "	" "	
	8	928	" "	" "	
	9	4200	Middlesex Avenue	E-W	
	10	4204	" "	" "	
	11	4208	" "	" "	
	12	4212	" "	" "	
	13	4216	" "	" "	
	14	4220	" "	" "	
	15	4224	" "	" "	
	16	4228	" "	" "	
	17	4232	" "	" "	
	18	4236	" "	" "	
	19	4240	" "	" "	
	20	4244	" "	" "	
	21	4248	" "	" "	
	22	925	Snug Harbor Street	N-S	
	23	921	" " "	" "	
	24	917	" " "	" "	
	25	913	" " "	" "	
	26	909	" " "	" "	
	27	905	" " "	" "	
	28	901	" " "	" "	
2	1	901	Bridgewater Street	N-S	
	2	905	" "	" "	
	3	909	" "	" "	
	4	913	" "	" "	
	5	917	" "	" "	
	6	921	" "	" "	
	7	4213	Middlesex Avenue	E-W	
	8	4217	" " "	" "	
	9	4221	" "	" "	
	10	4225	" "	" "	
	11	4229	" "	" "	
	12	4233	" "	" "	
	13	920	Snug Harbor Street	N-S	
	14	916	" " "	" "	
	15	912	" " "	" "	
	16	908	" " "	" "	
	17	904	" " "	" "	
	18	900	" " "	" "	
	LOT	19	901	Staffordshire Circle	N-S
		20	905	" "	" "
		21	909	" "	" "
		22	913	" "	" "
		23	912	" "	" "
		24	908	" "	" "
		25	904	" "	" "
		26	900	" "	" "

STREETS WITH NO ADDRESSES:
Washington Avenue

JR/dp

 Jim Robison
Planning Assistant
May 28, 1982
Amended 6/3/82

THE VILLAGE AT WASHINGTON


Street Listing

N-30-4

BLOCK	LOT	Address	Street	Direction	Public Street	
1	1	900	Bridgewater Street	N-S	Public Street	
	2	904	" "	"	" "	
	3	908	" "	"	" "	
	4	912	" "	"	" "	
	5	916	" "	"	" "	
	6	920	" "	"	" "	
	7	924	" "	"	" "	
	8	928	" "	"	" "	
	9	4200	Middlesex Avenue	E-W	" "	
	10	4204	" "	"	" "	
	11	4208	" "	"	" "	
	12	4212	" "	"	" "	
	13	4216	" "	"	" "	
	14	4220	" "	"	" "	
	15	4224	" "	"	" "	
	16	4228	" "	"	" "	
	17	4232	" "	"	" "	
	18	4236	" "	"	" "	
	19	4240	" "	"	" "	
	20	4244	" "	"	" "	
	21	4248	" "	"	" "	
	22	925	Snug Harbor Street	N-S	" "	
	23	921	" " "	"	" "	
	24	917	" " "	"	" "	
	25	913	" " "	"	" "	
	26	909	" " "	"	" "	
	27	905	" " "	"	" "	
	28	901	" " "	"	" "	
2	1	901	Bridgewater Street	N-S	" "	
	2	905	" "	"	" "	
	3	909	" "	"	" "	
	4	913	" "	"	" "	
	5	917	" "	"	" "	
	6	921	" "	"	" "	
	7	4213	Middlesex Avenue	E-W	" "	
	8	4217	" " "	"	" "	
	9	4221	" "	"	" "	
	10	4225	" "	"	" "	
	11	4229	" "	"	" "	
	12	4233	" "	"	" "	
	13	920	Snug Harbor Street	N-S	" "	
	14	916	" " "	"	" "	
	15	912	" " "	"	" "	
	16	908	" " "	"	" "	
	17	904	" " "	"	" "	
	18	900	" " "	"	" "	
	LOT	19	901	Staffordshire Circle	N-S	" "
		20	905	" "	"	" "
		21	909	" "	"	" "
		22	913	" "	"	" "
		23	912	" "	"	" "
		24	908	" "	"	" "
		25	904	" "	"	" "
		26	900	" "	"	" "

STREETS WITH NO ADDRESSES:
Washington Avenue

JR/dp

 Jim Robison
Planning Assistant
May 28, 1982
Amended 6/3/82

THE VILLAGE AT WASHINGTON

Street Listing

N-30-4

BLOCK	LOT	Address	Orientation	Public Street	
1	1	900	Bridgewater Street	N-S	
	2	904	" "	" "	
	3	908	" "	" "	
	4	912	" "	" "	
	5	916	" "	" "	
	6	920	" "	" "	
	7	924	" "	" "	
	8	928	" "	" "	
	9	4200	Middlesex Avenue	E-W	
	10	4204	" "	" "	
	11	4208	" "	" "	
	12	4212	" "	" "	
	13	4216	" "	" "	
	14	4220	" "	" "	
	15	4224	" "	" "	
	16	4228	" "	" "	
	17	4232	" "	" "	
	18	4236	" "	" "	
	19	4240	" "	" "	
	20	4244	" "	" "	
	21	4248	" "	" "	
	22	925	Snug Harbor Street	N-S	
	23	921	" " "	" "	
	24	917	" " "	" "	
	25	913	" " "	" "	
	26	909	" " "	" "	
	27	905	" " "	" "	
	28	901	" " "	" "	
2	1	901	Bridgewater Street	N-S	
	2	905	" "	" "	
	3	909	" "	" "	
	4	913	" "	" "	
	5	917	" "	" "	
	6	921	" "	" "	
	7	4213	Middlesex Avenue	E-W	
	8	4217	" " "	" "	
	9	4221	" "	" "	
	10	4225	" "	" "	
	11	4229	" "	" "	
	12	4233	" "	" "	
	13	920	Snug Harbor Street	N-S	
	14	916	" " "	" "	
	15	912	" " "	" "	
	16	908	" " "	" "	
	17	904	" " "	" "	
	18	900	" " "	" "	
	LOT	19	901	Staffordshire Circle	N-S
		20	905	" "	" "
		21	909	" "	" "
		22	913	" "	" "
		23	912	" "	" "
		24	908	" "	" "
		25	904	" "	" "
		26	900	" "	" "

STREETS WITH NO ADDRESSES:
Washington Avenue

JR/dp

Jim Robison
Planning Assistant
May 28, 1982
Amended 6/3/82

THE VILLAGE AT WASHINGTON


Street Listing

N-30-4

BLOCK	LOT	Address	Street Name	Orientation	Public Street	
1	1	900	Bridgewater Street	N-S	Public Street	
	2	904	" "	"	" "	
	3	908	" "	"	" "	
	4	912	" "	"	" "	
	5	916	" "	"	" "	
	6	920	" "	"	" "	
	7	924	" "	"	" "	
	8	928	" "	"	" "	
	9	4200	Middlesex Avenue	E-W	" "	
	10	4204	" "	"	" "	
	11	4208	" "	"	" "	
	12	4212	" "	"	" "	
	13	4216	" "	"	" "	
	14	4220	" "	"	" "	
	15	4224	" "	"	" "	
	16	4228	" "	"	" "	
	17	4232	" "	"	" "	
	18	4236	" "	"	" "	
	19	4240	" "	"	" "	
	20	4244	" "	"	" "	
	21	4248	" "	"	" "	
	22	925	Snug Harbor Street	N-S	" "	
	23	921	" " "	"	" "	
	24	917	" " "	"	" "	
	25	913	" " "	"	" "	
	26	909	" " "	"	" "	
	27	905	" " "	"	" "	
	28	901	" " "	"	" "	
2	1	901	Bridgewater Street	N-S	" "	
	2	905	" "	"	" "	
	3	909	" "	"	" "	
	4	913	" "	"	" "	
	5	917	" "	"	" "	
	6	921	" "	"	" "	
	7	4213	Middlesex Avenue	E-W	" "	
	8	4217	" " "	"	" "	
	9	4221	" "	"	" "	
	10	4225	" "	"	" "	
	11	4229	" "	"	" "	
	12	4233	" "	"	" "	
	13	920	Snug Harbor Street	N-S	" "	
	14	916	" " "	"	" "	
	15	912	" " "	"	" "	
	16	908	" " "	"	" "	
	17	904	" " "	"	" "	
	18	900	" " "	"	" "	
	LOT	19	901	Staffordshire Circle	N-S	" "
		20	905	" "	"	" "
		21	909	" "	"	" "
		22	913	" "	"	" "
		23	912	" "	"	" "
		24	908	" "	"	" "
		25	904	" "	"	" "
		26	900	" "	"	" "

STREETS WITH NO ADDRESSES:
Washington Avenue

JR/dp

 Jim Robison
Planning Assistant
May 28, 1982
Amended 6/3/82