


THE SHORES NO. 1-D BY LEWIS HOMES

FEBRUARY 23, 1990

L-21-2,4

BLOCK H	LOT	317 318 319 320	2101 2105 2109 2113	CEDAR HILLS STREET	N/S	PUBLIC STREET
BLOCK H	LOT	321 322 323 324 325 326 327 328	8132 8128 8124 8120 8116 8112 8108 8104	BAY PINES AVENUE	E/W	PUBLIC STREET
BLOCK H	LOT	329 330 331 332 333 334 335 336 337 338 339 340 341 342 343 344 345	8105 8109 8113 8117 8121 8125 8120 8116 8112 8108 8104 8100 8028 8024 8020 8016 8012	BLUE CASCADE AVENUE	E/W	PUBLIC STREET
BLOCK J	LOT	447 448 449 450 451 452	2105 2109 2113 2117 2121 2125	INTERBAY STREET	N/S	PUBLIC STREET
BLOCK J	LOT	453 454 455 456	2124 2120 2116 2112	BRIGHTON SPRINGS STREET	N/S	PUBLIC STREET
BLOCK J	LOT	457 458 459 460 461 462 463 464	8101 8105 8109 8113 8117 8121 8125 8129	BAY PINES AVENUE	N/S	PUBLIC STREET
BLOCK K	LOT	430	8013	BLUE CASCADE AVENUE	E/W	PUBLIC STREET
BLOCK K	LOT	431 432 433 434 435 436	2120 2116 2112 2108 2104 2100	INTERBAY STREET	N/S	PUBLIC STREET

 Ron Gregory
Planner


RG/dr

THE SHORES NO. 1-D BY LEWIS HOMES

FEBRUARY 23, 1990

L-21-2,4

BLOCK H	LOT	317	2101	CEDAR HILLS STREET	N/S	PUBLIC STREET
		318	2105			
		319	2109			
		320	2113			
BLOCK H	LOT	321	8132	BAY PINES AVENUE	E/W	PUBLIC STREET
		322	8128			
		323	8124			
		324	8120			
		325	8116			
		326	8112			
		327	8108			
		328	8104			
BLOCK H	LOT	329	8105	BLUE CASCADE AVENUE	E/W	PUBLIC STREET
		330	8109			
		331	8113			
		332	8117			
		333	8121			
		334	8125			
		335	8120			
		336	8116			
		337	8112			
		338	8108			
		339	8104			
		340	8100			
		341	8028			
		342	8024			
		343	8020			
		344	8016			
		345	8012			
BLOCK J	LOT	447	2105	INTERBAY STREET	N/S	PUBLIC STREET
		448	2109			
		449	2113			
		450	2117			
		451	2121			
		452	2125			
BLOCK J	LOT	453	2124	BRIGHTON SPRINGS STREET	N/S	PUBLIC STREET
		454	2120			
		455	2116			
		456	2112			
BLOCK J	LOT	457	8101	BAY PINES AVENUE	N/S	PUBLIC STREET
		458	8105			
		459	8109			
		460	8113			
		461	8117			
		462	8121			
		463	8125			
		464	8129			
BLOCK K	LOT	430	8013	BLUE CASCADE AVENUE	E/W	PUBLIC STREET
BLOCK K	LOT	431	2120	INTERBAY STREET	N/S	PUBLIC STREET
		432	2116			
		433	2112			
		434	2108			
		435	2104			
		436	2100			

 Ron Gregory
Planner


RG/dr

THE SHORES NO. 1-D BY LEWIS HOMES

FEBRUARY 23, 1990

L-21-2,4

BLOCK H	LOT	317	2101	CEDAR HILLS STREET	N/S	PUBLIC STREET
		318	2105			
		319	2109			
		320	2113			
BLOCK H	LOT	321	8132	BAY PINES AVENUE	E/W	PUBLIC STREET
		322	8128			
		323	8124			
		324	8120			
		325	8116			
		326	8112			
		327	8108			
		328	8104			
BLOCK H	LOT	329	8105	BLUE CASCADE AVENUE	E/W	PUBLIC STREET
		330	8109			
		331	8113			
		332	8117			
		333	8121			
		334	8125			
		335	8120			
		336	8116			
		337	8112			
		338	8108			
		339	8104			
		340	8100			
		341	8028			
		342	8024			
		343	8020			
		344	8016			
		345	8012			
BLOCK J	LOT	447	2105	INTERBAY STREET	N/S	PUBLIC STREET
		448	2109			
		449	2113			
		450	2117			
		451	2121			
		452	2125			
BLOCK J	LOT	453	2124	BRIGHTON SPRINGS STREET	N/S	PUBLIC STREET
		454	2120			
		455	2116			
		456	2112			
BLOCK J	LOT	457	8101	BAY PINES AVENUE	N/S	PUBLIC STREET
		458	8105			
		459	8109			
		460	8113			
		461	8117			
		462	8121			
		463	8125			
		464	8129			
BLOCK K	LOT	430	8013	BLUE CASCADE AVENUE	E/W	PUBLIC STREET
BLOCK K	LOT	431	2120	INTERBAY STREET	N/S	PUBLIC STREET
		432	2116			
		433	2112			
		434	2108			
		435	2104			
		436	2100			

 Ron Gregory
Planner

RG/dr

THE SHORES NO. 1-D BY LEWIS HOMES

FEBRUARY 23, 1990

L-21-2,4

BLOCK H	LOT	317	2101	CEDAR HILLS STREET	N/S	PUBLIC STREET
		318	2105			
		319	2109			
		320	2113			
BLOCK H	LOT	321	8132	BAY PINES AVENUE	E/W	PUBLIC STREET
		322	8128			
		323	8124			
		324	8120			
		325	8116			
		326	8112			
		327	8108			
		328	8104			
BLOCK H	LOT	329	8105	BLUE CASCADE AVENUE	E/W	PUBLIC STREET
		330	8109			
		331	8113			
		332	8117			
		333	8121			
		334	8125			
		335	8120			
		336	8116			
		337	8112			
		338	8108			
		339	8104			
		340	8100			
		341	8028			
		342	8024			
		343	8020			
		344	8016			
		345	8012			
BLOCK J	LOT	447	2105	INTERBAY STREET	N/S	PUBLIC STREET
		448	2109			
		449	2113			
		450	2117			
		451	2121			
		452	2125			
BLOCK J	LOT	453	2124	BRIGHTON SPRINGS STREET	N/S	PUBLIC STREET
		454	2120			
		455	2116			
		456	2112			
BLOCK J	LOT	457	8101	BAY PINES AVENUE	N/S	PUBLIC STREET
		458	8105			
		459	8109			
		460	8113			
		461	8117			
		462	8121			
		463	8125			
		464	8129			
BLOCK K	LOT	430	8013	BLUE CASCADE AVENUE	E/W	PUBLIC STREET
BLOCK K	LOT	431	2120	INTERBAY STREET	N/S	PUBLIC STREET
		432	2116			
		433	2112			
		434	2108			
		435	2104			
		436	2100			

 Ron Gregory
Planner

RG/dr