

THE SHORES NO. 2-D BY LEWIS HOMES

FEBRUARY 23, 1990

L-21-1,2

BLOCK C	LOT	182	8000	TURTLE COVE AVENUE	E/W PUBLIC STREET
		183	8004		
		184	8008		
		185	8012		
		186	8016		
		187	8020		
		188	8024		
		189	8028		
		190	8032		

BLOCK D	LOT	191	8041	TURTLE COVE AVENUE	E/W PUBLIC STREET
		192	8037		
		193	8033		
		194	8029		
		195	8025		
		196	8021		
		197	8017		
		198	8013		
		199	8009		
		200	8005		

BLOCK D	LOT	207	7908	HILLIARD AVENUE	E/W PUBLIC STREET
		208	7912		
		209	7916		
		210	7920		
		211	7924		
		212	8000		
		213	8004		
		214	8008		
		215	8012		
		216	8016		
		217	8020		
		218	8024		
		219	8028		
		220	8032		
		221	8036		
		222	8040		
		223	8100		

BLOCK E	LOT	226	2232	FROSTPROOF STREET	N/S PUBLIC STREET
		227	2228		
		228	2224		
		229	2220		
		230	2216		

L-22-1,2

BLOCK H	LOT	67	2213	FROSTPROOF STREET	N/S PUBLIC STREET
		68	2217		
BLOCK H	LOT	69	7917	HILLIARD AVENUE	E/W PUBLIC STREET
		70	7921		
		71	7925		
		72	8001		
		73	8005		
		74	8009		
		75	8013		
		76	8017		
		77	8021		
		78	8025		
		79	8029		
		80	8033		
		81	8037		
		82	8041		
		83	8101		
		84	8105		
		85	8109		
		86	8113		
		87	8117		
BLOCK H	LOT	88	2237	HOMELAND STREET	N/S PUBLIC STREET
		89	2241		
		90	2245		
		91	2249		
		92	2301		
		93	2305		
		94	2309		
		95	2313		

 Ron Gregory
Planner

RG/dr

THE SHORES NO. 2-D BY LEWIS HOMES


FEBRUARY 23, 1990

L-21-1,2

BLOCK C	LOT	182	8000	TURTLE COVE AVENUE	E/W PUBLIC STREET
		183	8004		
		184	8008		
		185	8012		
		186	8016		
		187	8020		
		188	8024		
		189	8028		
		190	8032		
BLOCK D	LOT	191	8041	TURTLE COVE AVENUE	E/W PUBLIC STREET
		192	8037		
		193	8033		
		194	8029		
		195	8025		
		196	8021		
		197	8017		
		198	8013		
		199	8009		
		200	8005		
BLOCK D	LOT	207	7908	HILLIARD AVENUE	E/W PUBLIC STREET
		208	7912		
		209	7916		
		210	7920		
		211	7924		
		212	8000		
		213	8004		
		214	8008		
		215	8012		
		216	8016		
		217	8020		
		218	8024		
		219	8028		
		220	8032		
		221	8036		
		222	8040		
		223	8100		
BLOCK E	LOT	226	2232	FROSTPROOF STREET	N/S PUBLIC STREET
		227	2228		
		228	2224		
		229	2220		
		230	2216		

L-22-1,2

BLOCK H	LOT	67	2213	FROSTPROOF STREET	N/S	PUBLIC STREET
		68	2217			
BLOCK H	LOT	69	7917	HILLIARD AVENUE	E/W	PUBLIC STREET
		70	7921			
		71	7925			
		72	8001			
		73	8005			
		74	8009			
		75	8013			
		76	8017			
		77	8021			
		78	8025			
		79	8029			
		80	8033			
		81	8037			
		82	8041			
		83	8101			
		84	8105			
		85	8109			
		86	8113			
		87	8117			
BLOCK H	LOT	88	2237	HOMELAND STREET	N/S	PUBLIC STREET
		89	2241			
		90	2245			
		91	2249			
		92	2301			
		93	2305			
		94	2309			
		95	2313			

 Ron Gregory
Planner

RG/dr

THE SHORES NO. 2-D BY LEWIS HOMES

FEBRUARY 23, 1990

L-21-1,2

BLOCK C	LOT	182	8000	TURTLE COVE AVENUE	E/W PUBLIC STREET
		183	8004		
		184	8008		
		185	8012		
		186	8016		
		187	8020		
		188	8024		
		189	8028		
		190	8032		


BLOCK D	LOT	191	8041	TURTLE COVE AVENUE	E/W PUBLIC STREET
		192	8037		
		193	8033		
		194	8029		
		195	8025		
		196	8021		
		197	8017		
		198	8013		
		199	8009		
		200	8005		

BLOCK D	LOT	207	7908	HILLIARD AVENUE	E/W PUBLIC STREET
		208	7912		
		209	7916		
		210	7920		
		211	7924		
		212	8000		
		213	8004		
		214	8008		
		215	8012		
		216	8016		
		217	8020		
		218	8024		
		219	8028		
		220	8032		
		221	8036		
		222	8040		
		223	8100		

BLOCK E	LOT	226	2232	FROSTPROOF STREET	N/S PUBLIC STREET
		227	2228		
		228	2224		
		229	2220		
		230	2216		

L-22-1,2

BLOCK H	LOT	67	2213	FROSTPROOF STREET	N/S PUBLIC STREET
		68	2217		
BLOCK H	LOT	69	7917	HILLIARD AVENUE	E/W PUBLIC STREET
		70	7921		
		71	7925		
		72	8001		
		73	8005		
		74	8009		
		75	8013		
		76	8017		
		77	8021		
		78	8025		
		79	8029		
		80	8033		
		81	8037		
		82	8041		
		83	8101		
		84	8105		
		85	8109		
		86	8113		
		87	8117		
BLOCK H	LOT	88	2237	HOMELAND STREET	N/S PUBLIC STREET
		89	2241		
		90	2245		
		91	2249		
		92	2301		
		93	2305		
		94	2309		
		95	2313		

 Ron Gregory
Planner

RG/dr

THE SHORES NO. 2-D BY LEWIS HOMES


FEBRUARY 23, 1990

L-21-1,2

BLOCK C	LOT	182	8000	TURTLE COVE AVENUE	E/W PUBLIC STREET
		183	8004		
		184	8008		
		185	8012		
		186	8016		
		187	8020		
		188	8024		
		189	8028		
		190	8032		
BLOCK D	LOT	191	8041	TURTLE COVE AVENUE	E/W PUBLIC STREET
		192	8037		
		193	8033		
		194	8029		
		195	8025		
		196	8021		
		197	8017		
		198	8013		
		199	8009		
		200	8005		
BLOCK D	LOT	207	7908	HILLIARD AVENUE	E/W PUBLIC STREET
		208	7912		
		209	7916		
		210	7920		
		211	7924		
		212	8000		
		213	8004		
		214	8008		
		215	8012		
		216	8016		
		217	8020		
		218	8024		
		219	8028		
		220	8032		
		221	8036		
		222	8040		
		223	8100		
BLOCK E	LOT	226	2232	FROSTPROOF STREET	N/S PUBLIC STREET
		227	2228		
		228	2224		
		229	2220		
		230	2216		

L-22-1,2

BLOCK H	LOT	67	2213	FROSTPROOF STREET	N/S	PUBLIC STREET
		68	2217			
BLOCK H	LOT	69	7917	HILLIARD AVENUE	E/W	PUBLIC STREET
		70	7921			
		71	7925			
		72	8001			
		73	8005			
		74	8009			
		75	8013			
		76	8017			
		77	8021			
		78	8025			
		79	8029			
		80	8033			
		81	8037			
		82	8041			
		83	8101			
		84	8105			
		85	8109			
		86	8113			
		87	8117			
BLOCK H	LOT	88	2237	HOMELAND STREET	N/S	PUBLIC STREET
		89	2241			
		90	2245			
		91	2249			
		92	2301			
		93	2305			
		94	2309			
		95	2313			

 Ron Gregory
Planner

RG/dr

THE SHORES NO. 2-D BY LEWIS HOMES


FEBRUARY 23, 1990

L-21-1,2

BLOCK C	LOT	182	8000	TURTLE COVE AVENUE	E/W PUBLIC STREET
		183	8004		
		184	8008		
		185	8012		
		186	8016		
		187	8020		
		188	8024		
		189	8028		
		190	8032		
BLOCK D	LOT	191	8041	TURTLE COVE AVENUE	E/W PUBLIC STREET
		192	8037		
		193	8033		
		194	8029		
		195	8025		
		196	8021		
		197	8017		
		198	8013		
		199	8009		
		200	8005		
BLOCK D	LOT	207	7908	HILLIARD AVENUE	E/W PUBLIC STREET
		208	7912		
		209	7916		
		210	7920		
		211	7924		
		212	8000		
		213	8004		
		214	8008		
		215	8012		
		216	8016		
		217	8020		
		218	8024		
		219	8028		
		220	8032		
		221	8036		
		222	8040		
		223	8100		
BLOCK E	LOT	226	2232	FROSTPROOF STREET	N/S PUBLIC STREET
		227	2228		
		228	2224		
		229	2220		
		230	2216		

L-22-1,2

BLOCK H	LOT	67	2213	FROSTPROOF STREET	N/S	PUBLIC STREET
		68	2217			
BLOCK H	LOT	69	7917	HILLIARD AVENUE	E/W	PUBLIC STREET
		70	7921			
		71	7925			
		72	8001			
		73	8005			
		74	8009			
		75	8013			
		76	8017			
		77	8021			
		78	8025			
		79	8029			
		80	8033			
		81	8037			
		82	8041			
		83	8101			
		84	8105			
		85	8109			
		86	8113			
		87	8117			
BLOCK H	LOT	88	2237	HOMELAND STREET	N/S	PUBLIC STREET
		89	2241			
		90	2245			
		91	2249			
		92	2301			
		93	2305			
		94	2309			
		95	2313			

 Ron Gregory
Planner

RG/dr

THE SHORES NO. 2-D BY LEWIS HOMES

FEBRUARY 23, 1990

L-21-1,2

BLOCK C	LOT	182	8000	TURTLE COVE AVENUE	E/W PUBLIC STREET
		183	8004		
		184	8008		
		185	8012		
		186	8016		
		187	8020		
		188	8024		
		189	8028		
		190	8032		
BLOCK D	LOT	191	8041	TURTLE COVE AVENUE	E/W PUBLIC STREET
		192	8037		
		193	8033		
		194	8029		
		195	8025		
		196	8021		
		197	8017		
		198	8013		
		199	8009		
		200	8005		
BLOCK D	LOT	207	7908	HILLIARD AVENUE	E/W PUBLIC STREET
		208	7912		
		209	7916		
		210	7920		
		211	7924		
		212	8000		
		213	8004		
		214	8008		
		215	8012		
		216	8016		
		217	8020		
		218	8024		
		219	8028		
		220	8032		
		221	8036		
		222	8040		
		223	8100		
BLOCK E	LOT	226	2232	FROSTPROOF STREET	N/S PUBLIC STREET
		227	2228		
		228	2224		
		229	2220		
		230	2216		

L-22-1,2

BLOCK H	LOT	67	2213	FROSTPROOF STREET	N/S	PUBLIC STREET
		68	2217			
BLOCK H	LOT	69	7917	HILLIARD AVENUE	E/W	PUBLIC STREET
		70	7921			
		71	7925			
		72	8001			
		73	8005			
		74	8009			
		75	8013			
		76	8017			
		77	8021			
		78	8025			
		79	8029			
		80	8033			
		81	8037			
		82	8041			
		83	8101			
		84	8105			
		85	8109			
		86	8113			
		87	8117			
BLOCK H	LOT	88	2237	HOMELAND STREET	N/S	PUBLIC STREET
		89	2241			
		90	2245			
		91	2249			
		92	2301			
		93	2305			
		94	2309			
		95	2313			

 Ron Gregory
Planner

RG/dr