


THE SHORES NO. 2-B BY LEWIS HOMES

FEBRUARY 23, 1990

L-21-2

BLOCK A	LOT	16	7904	CORAL POINT AVENUE	E/W PUBLIC STREET
		17	7900		
		18	7844		
		19	7840		
BLOCK A	LOT	20	2404	HUNT CLUB STREET	N/S PUBLIC STREET
		21	2400		
		22	2348		
		23	2344		
		24	2340		
		25	2336		
		26	2332		
		27	2328		
		28	2324		
		29	2320		
		30	2316		
		31	2312		
		32	2308		
		33	2304		
		34	2300		
BLOCK B	LOT	116	7905	CORAL POINT AVENUE	E/W PUBLIC STREET
		117	7901		
		118	7849		
		119	7845		
BLOCK B	LOT	120	7840	DOVER SHORES AVENUE	E/W PUBLIC STREET
		121	7844		
		122	7848		
		123	7852		
		124	7900		
BLOCK C	LOT	159	7901	DOVER SHORES AVENUE	E/W PUBLIC STREET
		160	7849		
		161	7845		
		162	7841		
		163	7837		
		164	7833		
BLOCK C	LOT	165	7828	TURTLE COVE AVENUE	E/W PUBLIC STREET
		166	7832		
		167	7836		
		168	7840		
		169	7844		
		170	7848		
		171	7852		

BLOCK C	LOT	172	7900	TURTLE COVE AVENUE	E/W	PUBLIC STREET
		173	7904			
		174	7908			
		175	7912			
		176	7916			
		177	7920			
		178	7924			
		179	7928			
		180	7932			
		181	7936			
BLOCK D	LOT	201	8001	TURTLE COVE AVENUE	E/W	PUBLIC STREET
		202	7933			
		203	7929			
		204	7925			
		205	7921			
		206	7917			
BLOCK E	LOT	224	2240	FROSTPROOF STREET	N/S	PUBLIC STREET
		225	2236			
BLOCK E	LOT	272	7821	TURTLE COVE AVENUE	E/W	PUBLIC STREET
		273	7825			
		274	7829			
		275	7833			
		276	7837			
		277	7841			
		278	7845			
		279	7901			
		280	7905			
		281	7909			
BLOCK F	LOT	35	2228	HUNT CLUB STREET	N/S	PUBLIC STREET
COMMON AREAS:						
	LOT	A	7800	EAGLES NEST LANE	E/W	PUBLIC STREET
		B	7801			
	LOT	C	2240	HUNT CLUB STREET	N/S	PUBLIC STREET
STREETS WTH NO ADDRESSES:						
				SOFT WINDS DRIVE	E/W	PUBLIC STREET
				MARINER DRIVE	N/S	PUBLIC STREET

 Ron Gregory
Planner

RG/dr

THE SHORES NO. 2-B BY LEWIS HOMES

FEBRUARY 23, 1990

L-21-2

BLOCK A	LOT	16	7904	CORAL POINT AVENUE	E/W	PUBLIC STREET
		17	7900			
		18	7844			
		19	7840			
BLOCK A	LOT	20	2404	HUNT CLUB STREET	N/S	PUBLIC STREET
		21	2400			
		22	2348			
		23	2344			
		24	2340			
		25	2336			
		26	2332			
		27	2328			
		28	2324			
		29	2320			
		30	2316			
		31	2312			
		32	2308			
		33	2304			
		34	2300			
BLOCK B	LOT	116	7905	CORAL POINT AVENUE	E/W	PUBLIC STREET
		117	7901			
		118	7849			
		119	7845			
BLOCK B	LOT	120	7840	DOVER SHORES AVENUE	E/W	PUBLIC STREET
		121	7844			
		122	7848			
		123	7852			
		124	7900			
BLOCK C	LOT	159	7901	DOVER SHORES AVENUE	E/W	PUBLIC STREET
		160	7849			
		161	7845			
		162	7841			
		163	7837			
		164	7833			
BLOCK C	LOT	165	7828	TURTLE COVE AVENUE	E/W	PUBLIC STREET
		166	7832			
		167	7836			
		168	7840			
		169	7844			
		170	7848			
		171	7852			

BLOCK C	LOT	172	7900	TURTLE COVE AVENUE	E/W	PUBLIC STREET
		173	7904			
		174	7908			
		175	7912			
		176	7916			
		177	7920			
		178	7924			
		179	7928			
		180	7932			
		181	7936			
BLOCK D	LOT	201	8001	TURTLE COVE AVENUE	E/W	PUBLIC STREET
		202	7933			
		203	7929			
		204	7925			
		205	7921			
		206	7917			
BLOCK E	LOT	224	2240	FROSTPROOF STREET	N/S	PUBLIC STREET
		225	2236			
BLOCK E	LOT	272	7821	TURTLE COVE AVENUE	E/W	PUBLIC STREET
		273	7825			
		274	7829			
		275	7833			
		276	7837			
		277	7841			
		278	7845			
		279	7901			
		280	7905			
		281	7909			
BLOCK F	LOT	35	2228	HUNT CLUB STREET	N/S	PUBLIC STREET
COMMON AREAS:						
	LOT	A	7800	EAGLES NEST LANE	E/W	PUBLIC STREET
		B	7801			
	LOT	C	2240	HUNT CLUB STREET	N/S	PUBLIC STREET
STREETS WTH NO ADDRESSES:				SOFT WINDS DRIVE	E/W	PUBLIC STREET
				MARINER DRIVE	N/S	PUBLIC STREET

 Ron Gregory
Planner

RG/dr


THE SHORES NO. 2-B BY LEWIS HOMES

FEBRUARY 23, 1990

L-21-2

BLOCK A	LOT	16	7904	CORAL POINT AVENUE	E/W PUBLIC STREET
		17	7900		
		18	7844		
		19	7840		
BLOCK A	LOT	20	2404	HUNT CLUB STREET	N/S PUBLIC STREET
		21	2400		
		22	2348		
		23	2344		
		24	2340		
		25	2336		
		26	2332		
		27	2328		
		28	2324		
		29	2320		
		30	2316		
		31	2312		
		32	2308		
		33	2304		
		34	2300		
BLOCK B	LOT	116	7905	CORAL POINT AVENUE	E/W PUBLIC STREET
		117	7901		
		118	7849		
		119	7845		
BLOCK B	LOT	120	7840	DOVER SHORES AVENUE	E/W PUBLIC STREET
		121	7844		
		122	7848		
		123	7852		
		124	7900		
BLOCK C	LOT	159	7901	DOVER SHORES AVENUE	E/W PUBLIC STREET
		160	7849		
		161	7845		
		162	7841		
		163	7837		
		164	7833		
BLOCK C	LOT	165	7828	TURTLE COVE AVENUE	E/W PUBLIC STREET
		166	7832		
		167	7836		
		168	7840		
		169	7844		
		170	7848		
		171	7852		

BLOCK C	LOT	172	7900	TURTLE COVE AVENUE	E/W	PUBLIC STREET
		173	7904			
		174	7908			
		175	7912			
		176	7916			
		177	7920			
		178	7924			
		179	7928			
		180	7932			
		181	7936			
BLOCK D	LOT	201	8001	TURTLE COVE AVENUE	E/W	PUBLIC STREET
		202	7933			
		203	7929			
		204	7925			
		205	7921			
		206	7917			
BLOCK E	LOT	224	2240	FROSTPROOF STREET	N/S	PUBLIC STREET
		225	2236			
BLOCK E	LOT	272	7821	TURTLE COVE AVENUE	E/W	PUBLIC STREET
		273	7825			
		274	7829			
		275	7833			
		276	7837			
		277	7841			
		278	7845			
		279	7901			
		280	7905			
		281	7909			
BLOCK F	LOT	35	2228	HUNT CLUB STREET	N/S	PUBLIC STREET
COMMON AREAS:						
	LOT	A	7800	EAGLES NEST LANE	E/W	PUBLIC STREET
		B	7801			
	LOT	C	2240	HUNT CLUB STREET	N/S	PUBLIC STREET
STREETS WTH NO ADDRESSES:						
				SOFT WINDS DRIVE	E/W	PUBLIC STREET
				MARINER DRIVE	N/S	PUBLIC STREET

 Ron Gregory
Planner

RG/dr

THE SHORES NO. 2-B BY LEWIS HOMES

FEBRUARY 23, 1990

L-21-2

BLOCK A	LOT	16	7904	CORAL POINT AVENUE	E/W	PUBLIC STREET
		17	7900			
		18	7844			
		19	7840			
BLOCK A	LOT	20	2404	HUNT CLUB STREET	N/S	PUBLIC STREET
		21	2400			
		22	2348			
		23	2344			
		24	2340			
		25	2336			
		26	2332			
		27	2328			
		28	2324			
		29	2320			
		30	2316			
		31	2312			
		32	2308			
		33	2304			
		34	2300			
BLOCK B	LOT	116	7905	CORAL POINT AVENUE	E/W	PUBLIC STREET
		117	7901			
		118	7849			
		119	7845			
BLOCK B	LOT	120	7840	DOVER SHORES AVENUE	E/W	PUBLIC STREET
		121	7844			
		122	7848			
		123	7852			
		124	7900			
BLOCK C	LOT	159	7901	DOVER SHORES AVENUE	E/W	PUBLIC STREET
		160	7849			
		161	7845			
		162	7841			
		163	7837			
		164	7833			
BLOCK C	LOT	165	7828	TURTLE COVE AVENUE	E/W	PUBLIC STREET
		166	7832			
		167	7836			
		168	7840			
		169	7844			
		170	7848			
		171	7852			

BLOCK C	LOT	172	7900	TURTLE COVE AVENUE	E/W	PUBLIC STREET
		173	7904			
		174	7908			
		175	7912			
		176	7916			
		177	7920			
		178	7924			
		179	7928			
		180	7932			
		181	7936			
BLOCK D	LOT	201	8001	TURTLE COVE AVENUE	E/W	PUBLIC STREET
		202	7933			
		203	7929			
		204	7925			
		205	7921			
		206	7917			
BLOCK E	LOT	224	2240	FROSTPROOF STREET	N/S	PUBLIC STREET
		225	2236			
BLOCK E	LOT	272	7821	TURTLE COVE AVENUE	E/W	PUBLIC STREET
		273	7825			
		274	7829			
		275	7833			
		276	7837			
		277	7841			
		278	7845			
		279	7901			
		280	7905			
		281	7909			
BLOCK F	LOT	35	2228	HUNT CLUB STREET	N/S	PUBLIC STREET
COMMON AREAS:						
	LOT	A	7800	EAGLES NEST LANE	E/W	PUBLIC STREET
		B	7801			
	LOT	C	2240	HUNT CLUB STREET	N/S	PUBLIC STREET
STREETS WTH NO ADDRESSES:						
				SOFT WINDS DRIVE	E/W	PUBLIC STREET
				MARINER DRIVE	N/S	PUBLIC STREET

 Ron Gregory
Planner

RG/dr


THE SHORES NO. 2-B BY LEWIS HOMES

FEBRUARY 23, 1990

L-21-2

BLOCK A	LOT	16	7904	CORAL POINT AVENUE	E/W PUBLIC STREET
		17	7900		
		18	7844		
		19	7840		
BLOCK A	LOT	20	2404	HUNT CLUB STREET	N/S PUBLIC STREET
		21	2400		
		22	2348		
		23	2344		
		24	2340		
		25	2336		
		26	2332		
		27	2328		
		28	2324		
		29	2320		
		30	2316		
		31	2312		
		32	2308		
		33	2304		
		34	2300		
BLOCK B	LOT	116	7905	CORAL POINT AVENUE	E/W PUBLIC STREET
		117	7901		
		118	7849		
		119	7845		
BLOCK B	LOT	120	7840	DOVER SHORES AVENUE	E/W PUBLIC STREET
		121	7844		
		122	7848		
		123	7852		
		124	7900		
BLOCK C	LOT	159	7901	DOVER SHORES AVENUE	E/W PUBLIC STREET
		160	7849		
		161	7845		
		162	7841		
		163	7837		
		164	7833		
BLOCK C	LOT	165	7828	TURTLE COVE AVENUE	E/W PUBLIC STREET
		166	7832		
		167	7836		
		168	7840		
		169	7844		
		170	7848		
		171	7852		

BLOCK C	LOT	172	7900	TURTLE COVE AVENUE	E/W	PUBLIC STREET
		173	7904			
		174	7908			
		175	7912			
		176	7916			
		177	7920			
		178	7924			
		179	7928			
		180	7932			
		181	7936			
BLOCK D	LOT	201	8001	TURTLE COVE AVENUE	E/W	PUBLIC STREET
		202	7933			
		203	7929			
		204	7925			
		205	7921			
		206	7917			
BLOCK E	LOT	224	2240	FROSTPROOF STREET	N/S	PUBLIC STREET
		225	2236			
BLOCK E	LOT	272	7821	TURTLE COVE AVENUE	E/W	PUBLIC STREET
		273	7825			
		274	7829			
		275	7833			
		276	7837			
		277	7841			
		278	7845			
		279	7901			
		280	7905			
		281	7909			
BLOCK F	LOT	35	2228	HUNT CLUB STREET	N/S	PUBLIC STREET
COMMON AREAS:						
	LOT	A	7800	EAGLES NEST LANE	E/W	PUBLIC STREET
		B	7801			
	LOT	C	2240	HUNT CLUB STREET	N/S	PUBLIC STREET
STREETS WTH NO ADDRESSES:						
				SOFT WINDS DRIVE	E/W	PUBLIC STREET
				MARINER DRIVE	N/S	PUBLIC STREET


 Ron Gregory
 Planner

RG/dr