

91020400450

63



DELTA ENGINEERING, INC.

ENGINEERING • LAND SURVEYING • LAND PLANNING • SUBDIVISIONS

4500 WEST OAKLEY BLVD.

PHONE (702) 877-0955

LAS VEGAS, NEVADA-89102

CERTIFICATE OF AMENDMENT

**RESUBDIVISION OF A PORTION OF
THE LAS VEGAS TECHNOLOGY CENTER
BOOK 47, PAGE 35**

November 7, 1990

Ms. Rita M. Lumos
City Surveyor
400 E. Stewart
Las Vegas, Nevada 89101

Dear Ms. Lumos:


After examination of the Final Map entitled Resubdivision of a Portion of the Las Vegas Technology Center on File in Book 47 of plats, Page 35, in the office of the Clark County Recorder and recorded on September 4, 1990, the amendment as shown below should be made to the Owner's Certificate to include the following party.

Sincerely,

DELTA ENGINEERING, INC.

Nelson E. Myer

Nelson E. Myer, P.L.S.
Nevada Certificate No. 1871



RECEIVED
JAN 22 1991
ENGINEERING DESIGN

Recorded Cop'd.
due to change in
ownership

RECORDING AND
12 1991
P.O. BOX 1000

9 1 0 2 0 4 0 0 4 5 0

We, do hereby certify that we are the owner's of the parcel of land which is shown upon the plat of Las Vegas Technology Center and do hereby consent to the preparation and recordation of the plat and do hereby offer and dedicate all the streets, public utility easements, sewer easements, drainage easement and drainage right-of-way as indicated and outlined hereon for the use of the public; furthermore, we the undersigned owners of the platted lands, hereby grant and convey to Southwest Gas Corporation, Nevada Power Company, Central Telephone Company, Community Cable T.V., Inc., Las Vegas Valley Water District, their successors and assigns a three-foot wide easement on all side lot lines and underground services to meter panels, and a five-foot wide easement on all property lines abutting public streets and an additional two-foot wide easement around electrical transformer pads, within the platted land for the construction, maintenance, operation and final removal of underground gas, water, cable T.V., power and telephone lines and appurtenances, together with the right of ingress and egress thereto.

Dated this 17th day of January.

TECH CENTER ASSOCIATES,
a California general partnership

By: BROOKHOLLOW MANAGEMENT COMPANY,
a California corporation

By: Gregory J. Knapp
Gregory J. Knapp, President

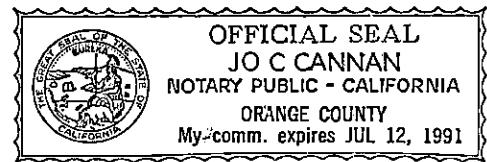
ACKNOWLEDGEMENT

State of California
County of Orange SS

On this 17 day of JANUARY, 1991, personally appeared before me, a Notary Public in and for said County and State, GREGG J KNAPP known to me to be the persons described in and who executed the foregoing instruments, who acknowledged that they executed the same freely and voluntarily and for the uses and purposed therein mentioned.


Jo C Cannan

Notary Public in and for said County and State
My commission expires 7-12-91



I hereby certify that I have examined the Certificate of Amendment and that the changes to the original document specified therein are provided for in applicable sections of NRS 278.010 to 278.630, inclusive, NRS 625.340 to 625.380, inclusive and local ordinances adopted pursuant thereto, and I am satisfied that this Certificate of Amendment so amends the document as to make it technically correct.

RITA M. LUMOS
CITY SURVEYOR
NEVADA CERTIFICATE NO. 5094



RECEIVED

MAR 07 1991

DEPT. OF PUBLIC WORKS


WHEN RECORDED MAIL TO
Ms Rita M. Lumos
400 E. Stewart Ave.
City Hall
Las Vegas, Nevada
89101

RECEIVED
BY
DEUD
JAN 22 10:28 AM '91

CLARK COUNTY, NEVADA
JOAN L. SWIFT, RECORDER
RECORDED AT REQUEST OF:
LV/CITY OF

02-04-91 09:54 DB1
OFFICIAL RECORDS
BOOK: 910204 INST: 00450

FEE: 7.00 RPTT: .01
MAY TYPE IN BOOK/BOOK 048/0074



4500 WEST OAKLEY BLVD. ENGINEERING • LAND SURVEYING • LAND PLANNING • SUBDIVISIONS
PHONE (702) 877-0955 LAS VEGAS, NEVADA-89102
FAX (702) 877-9270

CERTIFICATE OF AMENDMENT

DATE: June 27, 1991


TO: Ms. Rita M. Lumos, P.L.S.
City of Las Vegas Surveyor
3100 Bonanza Road, Bldg. A
Las Vegas, NV 89101

DOCUMENT: Final Map of the Resubdivision of a Portion of the Las Vegas
Technology Center on file in Book 47, Page 35 of Plats in the
Office of the Recorder, Clark County, Nevada.


LEGAL DESCRIPTION: A portion of Section 15, T.20S., R.60E., M.D.M.,
City of Las Vegas, Clark County, Nevada

RECORDING INFORMATION: September 4, 1990


CAPTION: The street shown as CALICO BASIN WAY should be shown as
CRIMSON CANYON DRIVE.




KEVIN E. MOTT, P.L.S.
Nevada Certificate No. 8662



I hereby certify that I have examined the Certificate of Amendment and that the changes to the original document specified therein are provided for in applicable sections of NRS 278.010 to 278.630, inclusive, NRS 625.340 to 625.380, inclusive, and local ordinances adopted pursuant thereto, and I am satisfied that this Certificate of Amendment so amends the document as to make it technically correct.



RITA M. LUMOS, P.L.S. Date
City of Las Vegas Surveyor
Nevada Certificate No. 5094



CLARK COUNTY, NEVADA
JOAN L. SWIFT, RECORDER
RECORDED AT REQUEST OF
DELTA ENGINEERING INC.
07-09-91 10:14 ISJ
BOOK 910709 INST 00574
FEE 3.00 PLAT .00

FM-10 26-89

RM-10 13-89