


THE LAKES UNIT NO. 1

FEBRUARY 27, 1989
ADDRESSES

BLOCK 2	LOT	26	3108	OCEAN VIEW DRIVE	N-S	PUBLIC STREET	Q-7-6
		27	3104				
		28	3100				
		29	3048				
		30	3044				
		31	3040				
		32	3036				
		BLOCK 4	LOT				
173	9504						
174	9508						
175	9512						
176	9516						
177	9520						
178	8524						
179	9528						
180	9532						
181	9536						
182	9540						
183	9545						
184	9541						
185	9537						
186	9533						
187	9529						
188	9525						
189	9521						
190	9517						
191	9513						
192	9509						
193	9505						
194	9501						

STREETS WITH NO ADDRESSES: WOODEN PIER WAY
CLIFF SHORE WAY
CLIFF VIEW WAY
LAKE SOUTH DRIVE

JR/dr

 JIM ROBISON
PLANNING ASSISTANT


THE LAKES UNIT NO. 1

FEBRUARY 27, 1989
ADDRESSES

BLOCK 2	LOT	26	3108	OCEAN VIEW DRIVE	N-S	PUBLIC STREET	Q-7-6
		27	3104				
		28	3100				
		29	3048				
		30	3044				
		31	3040				
		32	3036				
BLOCK 4	LOT	172	9500	SUNKEN REEF CIRCLE	E-W	PUBLIC STREET	
		173	9504				
		174	950B				
		175	9512				
		176	9516				
		177	9520				
		178	8524				
		179	9528				
		180	9532				
		181	9536				
		182	9540				
		183	9545				
		184	9541				
		185	9537				
		186	9533				
		187	9529				
		188	9525				
		189	9521				
		190	9517				
		191	9513				
		192	9509				
		193	9505				
		194	9501				

STREETS WITH NO ADDRESSES:

WOODEN PIER WAY
CLIFF SHORE WAY
CLIFF VIEW WAY
LAKE SOUTH DRIVE

 JIM ROBISON
PLANNING ASSISTANT

JR/dr

THE LAKES UNIT NO. 1


FEBRUARY 27, 1989
ADDRESSES

						Q-7-6
BLOCK 2	LOT	26	3108	OCEAN VIEW DRIVE	N-S	PUBLIC STREET
		27	3104			
		28	3100			
		29	3048			
		30	3044			
		31	3040			
		32	3036			
BLOCK 4	LOT	172	9500	SUNKEN REEF CIRCLE	E-W	PUBLIC STREET
		173	9504			
		174	9508			
		175	9512			
		176	9516			
		177	9520			
		178	8524			
		179	9528			
		180	9532			
		181	9536			
		182	9540			
		183	9545			
		184	9541			
		185	9537			
		186	9533			
		187	9529			
		188	9525			
		189	9521			
		190	9517			
		191	9513			
		192	9509			
		193	9505			
		194	9501			

STREETS WITH NO ADDRESSES:

WOODEN PIER WAY
CLIFF SHORE WAY
CLIFF VIEW WAY
LAKE SOUTH DRIVE

JR/dr

 JIM ROBISON
PLANNING ASSISTANT

THE LAKES UNIT NO. 1

FEBRUARY 27, 1989
ADDRESSES


BLOCK 2	LOT	26	3108	OCEAN VIEW DRIVE	N-S	PUBLIC STREET	Q-7-6
		27	3104				
		28	3100				
		29	3048				
		30	3044				
		31	3040				
		32	3036				

BLOCK 4	LOT	172	9500	SUNKEN REEF CIRCLE	E-W	PUBLIC STREET
		173	9504			
		174	9508			
		175	9512			
		176	9516			
		177	9520			
		178	8524			
		179	9528			
		180	9532			
		181	9536			
		182	9540			
		183	9545			
		184	9541			
		185	9537			
		186	9533			
		187	9529			
		188	9525			
		189	9521			
		190	9517			
		191	9513			
192	9509					
193	9505					
194	9501					

STREETS WITH NO ADDRESSES:

WOODEN PIER WAY
CLIFF SHORE WAY
CLIFF VIEW WAY
LAKE SOUTH DRIVE

JR/dr

 JIM ROBISON
PLANNING ASSISTANT

THE LAKES UNIT NO. 1


FEBRUARY 27, 1989
ADDRESSES

BLOCK	LOT	ADDRESS	STREET	TYPE
BLOCK 2	26	3108	OCEAN VIEW DRIVE	N-S PUBLIC STREET Q-7-6
	27	3104		
	28	3100		
	29	3048		
	30	3044		
	31	3040		
	32	3036		
BLOCK 4	172	9500	SUNKEN REEF CIRCLE	E-W PUBLIC STREET
	173	9504		
	174	9508		
	175	9512		
	176	9516		
	177	9520		
	178	8524		
	179	9528		
	180	9532		
	181	9536		
	182	9540		
	183	9545		
	184	9541		
	185	9537		
	186	9533		
	187	9529		
	188	9525		
189	9521			
190	9517			
191	9513			
192	9509			
193	9505			
194	9501			

STREETS WITH NO ADDRESSES:

WOODEN PIER WAY
CLIFF SHORE WAY
CLIFF VIEW WAY
LAKE SOUTH DRIVE

JR/dr

 JIM ROBISON
PLANNING ASSISTANT

THE LAKES UNIT NO. 1

FEBRUARY 27, 1989
ADDRESSES


BLOCK 2	LOT	26	3108	OCEAN VIEW DRIVE	N-S	PUBLIC STREET	Q-7-6
		27	3104				
		28	3100				
		29	3048				
		30	3044				
		31	3040				
		32	3036				

BLOCK 4	LOT	172	9500	SUNKEN REEF CIRCLE	E-W	PUBLIC STREET
		173	9504			
		174	9508			
		175	9512			
		176	9516			
		177	9520			
		178	8524			
		179	9528			
		180	9532			
		181	9536			
		182	9540			
		183	9545			
		184	9541			
		185	9537			
		186	9533			
		187	9529			
		188	9525			
		189	9521			
		190	9517			
		191	9513			
192	9509					
193	9505					
194	9501					

STREETS WITH NO ADDRESSES:

WOODEN PIER WAY
CLIFF SHORE WAY
CLIFF VIEW WAY
LAKE SOUTH DRIVE

JR/dr

 JIM ROBISON
PLANNING ASSISTANT

THE LAKES UNIT NO. 1

FEBRUARY 27, 1989
ADDRESSES


BLOCK 2	LOT	26	3108	OCEAN VIEW DRIVE	N-S	PUBLIC STREET	Q-7-6
		27	3104				
		28	3100				
		29	3048				
		30	3044				
		31	3040				
		32	3036				

BLOCK 4	LOT	172	9500	SUNKEN REEF CIRCLE	E-W	PUBLIC STREET	
		173	9504				
		174	9508				
		175	9512				
		176	9516				
		177	9520				
		178	8524				
		179	9528				
		180	9532				
		181	9536				
		182	9540				
		183	9545				
		184	9541				
		185	9537				
		186	9533				
		187	9529				
		188	9525				
		189	9521				
		190	9517				
		191	9513				
		192	9509				
		193	9505				
		194	9501				

STREETS WITH NO ADDRESSES:

WOODEN PIER WAY
CLIFF SHORE WAY
CLIFF VIEW WAY
LAKE SOUTH DRIVE

JR/dr

 JIM ROBISON
PLANNING ASSISTANT

THE LAKES UNIT NO. 1


FEBRUARY 27, 1989
ADDRESSES

BLOCK	LOT	ADDRESS	STREET	TYPE
BLOCK 2	26	310B	OCEAN VIEW DRIVE	PUBLIC STREET
	27	3104		
	28	3100		
	29	304B		
	30	3044		
	31	3040		
	32	3036		
	BLOCK 4	172		
173		9504		
174		9508		
175		9512		
176		9516		
177		9520		
178		8524		
179		9528		
180		9532		
181		9536		
182		9540		
183		9545		
184		9541		
185		9537		
186		9533		
187		9529		
188		9525		
189	9521			
190	9517			
191	9513			
192	9509			
193	9505			
194	9501			

STREETS WITH NO ADDRESSES:

WOODEN PIER WAY
CLIFF SHORE WAY
CLIFF VIEW WAY
LAKE SOUTH DRIVE

JR/dr

 JIM ROBISON
PLANNING ASSISTANT

4.82 x 250 = 1205 ÷ 30 = \$40 ¹⁶ Per Lot



DEPARTMENT OF COMMUNITY PLANNING AND DEVELOPMENT
RPD SETBACK

Date: 2/28/94

SUBDIVISION The Lakes Unit No. 1

DISTRICT MAP (S) Q-7-6 ZONING FILE # Z-76-86

APN (S) 163-07-715-001 to 030

SETBACKS:

FRONT	REAR	SIDE(S)	CORNER
10'	10'	10' total	10'

SET BY: Z-76-86 11/5/86 Setbacks set at R-CL standards.

DEVIATIONS: