


THE LAKES UNIT D

OCTOBER 25, 1989

Q-7-6

BLOCK 3	LOT	107	9600	BLOWING SAND CIRCLE	E/W	PUBLIC STREET
		108	9604			
		109	9608			
		110	9612			
		111	9616			
		112	9620			
		113	9621			
		114	9617			
		115	9613			
		116	9609			
		117	9605			
		118	9601			
BLOCK 4	LOT	148	3120	PELICAN BEACH DRIVE	N/S	PUBLIC STREET
		149	3116			
		150	3112			
		151	3108			
COMMON AREA:	LOT	A	3120	GRAND CANYON DRIVE	N/S	PUBLIC STREET

 JIM ROBISON
PLANNING ASSISTANT


JR/dr

THE LAKES UNIT D

OCTOBER 25, 1989

Q-7-6

BLOCK 3	LOT	107	9600	BLOWING SAND CIRCLE	E/W	PUBLIC STREET
		108	9604			
		109	9608			
		110	9612			
		111	9616			
		112	9620			
		113	9621			
		114	9617			
		115	9613			
		116	9609			
		117	9605			
		118	9601			
BLOCK 4	LOT	148	3120	PELICAN BEACH DRIVE	N/S	PUBLIC STREET
		149	3116			
		150	3112			
		151	3108			
COMMON AREA:	LOT	A	3120	GRAND CANYON DRIVE	N/S	PUBLIC STREET

 JIM ROBISON
PLANNING ASSISTANT


JR/dr

THE LAKES UNIT D

OCTOBER 25, 1989

Q-7-6

BLOCK 3	LOT	107	9600	BLOWING SAND CIRCLE	E/W	PUBLIC STREET
		108	9604			
		109	9608			
		110	9612			
		111	9616			
		112	9620			
		113	9621			
		114	9617			
		115	9613			
		116	9609			
		117	9605			
		118	9601			
BLOCK 4	LOT	148	3120	PELICAN BEACH DRIVE	N/S	PUBLIC STREET
		149	3116			
		150	3112			
		151	3108			
COMMON AREA:	LOT	A	3120	GRAND CANYON DRIVE	N/S	PUBLIC STREET

 JIM ROBISON
PLANNING ASSISTANT


JR/dr

THE LAKES UNIT D

OCTOBER 25, 1989

Q-7-6

BLOCK 3	LOT	107	9600	BLOWING SAND CIRCLE	E/W	PUBLIC STREET
		108	9604			
		109	9608			
		110	9612			
		111	9616			
		112	9620			
		113	9621			
		114	9617			
		115	9613			
		116	9609			
		117	9605			
		118	9601			
BLOCK 4	LOT	148	3120	PELICAN BEACH DRIVE	N/S	PUBLIC STREET
		149	3116			
		150	3112			
		151	3108			
COMMON AREA:	LOT	A	3120	GRAND CANYON DRIVE	N/S	PUBLIC STREET

 JIM ROBISON
PLANNING ASSISTANT

JR/dr

TURTLE FEE $3.73 \times 250 = 932.50 \div 16 = \58.28 PER LOT



DEPARTMENT OF COMMUNITY PLANNING AND DEVELOPMENT
RPD SETBACK

Date: 2/25/94

SUBDIVISION The Lakes Unit D

DISTRICT MAP (S) Q-7-6 ZONING FILE # z-76-86

APN (S) 163-07-714-001 to 016

SETBACKS:

FRONT	REAR	SIDE(S)	CORNER
10'	10'	10' total	10'

SET BY: z-76-86 11/5/86 Setbacks set at R-CL standards.

DEVIATIONS: