

TEN OAKS ESTATES

ADDRESSES
JUNE 21, 1989

Q-3-3

BLOCK 1	LOT	1	1509	GOLDEN DAK DRIVE	N/S PRIVATE STREET
		2	1505		
		3	1501		
		4	1405		
BLOCK 1	LOT	5	7440	OAK GROVE AVENUE	E/W PRIVATE STREET
		6	7436		
		7	7432		
		8	7428		
		9	7424		
		10	7420		
		11	7416		
		12	7412		
		13	7408		
		14	7404		
		15	7400		
BLOCK 1	LOT	16	1400	SILVER OAKS STREET	N/S PRIVATE STREET
		17	1404		
		18	1500		
		19	1504		
		20	1508		
BLOCK 2	LOT	1	7433	OAK GROVE AVENUE	E/W PRIVATE STREET
		2	7429		
		3	7425		
		4	7421		
		5	7417		
		6	7413		
		7	7409		
		8	7405		
BLDCK 2	LOT	9	7404	DOE AVENUE	E/W PRIVATE STREET
		10	7408		
		11	7412		
		12	7416		
		13	7420		
		14	7424		
		15	7428		
		16	7432		
BLOCK 3	LOT	1	7433	DOE AVENUE	E/W PRIVATE STREET
		2	7429		
		3	7425		
		4	7421		
		5	7417		
		6	7413		
		7	7409		
		8	7405		

Q-3-3

BLOCK 3	LOT	9	7404	SILVER PALM AVENUE	E/W	PRIVATE STREET
		10	7408			
		11	7412			
		12	7416			
		13	7420			
		14	7424			
		15	7428			
		16	7432			


BLOCK 4	LOT	1	7433	SILVER PALM AVENUE	E/W	PRIVATE STREET
		2	7429			
		3	7425			
		4	7421			
		5	7417			
		6	7413			
		7	7409			
		8	7405			

BLOCK 5	LOT	1	1709	GOLDEN OAK DRIVE	N/S	PRIVATE STREET
		2	1705			
		3	1701			
		4	1609			
		5	1605			
		6	1601			

BLOCK 6	LOT	1	1600	SILVER OAKS STREET	N/S	PRIVATE STREET
		2	1604			
		3	1608			
		4	1700			
		5	1704			
		6	1708			

COMMON AREAS:						
LOT	E	7360	OAKEY BOULEVARD	E/W	PUBLIC STREET	
	D	7420	" "			
	F	7444	" "			

STREETS WITH NO ADDRESSES:	DEL REY AVENUE	E/W	PUBLIC STREET
	TENAYA WAY	N/S	PUBLIC STREET

 JIM ROBISON
PLANNING ASSISTANT

JR/dr

TEN OAKS ESTATES

ADDRESSES
JUNE 21, 1989

Q-3-3

BLOCK 1	LOT	1	1509	GOLDEN OAK DRIVE	N/S PRIVATE STREET
		2	1505		
		3	1501		
		4	1405		
BLOCK 1	LOT	5	7440	OAK GROVE AVENUE	E/W PRIVATE STREET
		6	7436		
		7	7432		
		8	7428		
		9	7424		
		10	7420		
		11	7416		
		12	7412		
		13	7408		
		14	7404		
		15	7400		
BLOCK 1	LOT	16	1400	SILVER OAKS STREET	N/S PRIVATE STREET
		17	1404		
		18	1500		
		19	1504		
		20	1508		
BLOCK 2	LOT	1	7433	OAK GROVE AVENUE	E/W PRIVATE STREET
		2	7429		
		3	7425		
		4	7421		
		5	7417		
		6	7413		
		7	7409		
		8	7405		
BLOCK 2	LOT	9	7404	DOE AVENUE	E/W PRIVATE STREET
		10	7408		
		11	7412		
		12	7416		
		13	7420		
		14	7424		
		15	7428		
		16	7432		
BLOCK 3	LOT	1	7433	DOE AVENUE	E/W PRIVATE STREET
		2	7429		
		3	7425		
		4	7421		
		5	7417		
		6	7413		
		7	7409		
		8	7405		

Q-3-3

BLOCK 3	LOT	9	7404	SILVER PALM AVENUE	E/W	PRIVATE STREET
		10	7408			
		11	7412			
		12	7416			
		13	7420			
		14	7424			
		15	7428			
		16	7432			


BLOCK 4	LOT	1	7433	SILVER PALM AVENUE	E/W	PRIVATE STREET
		2	7429			
		3	7425			
		4	7421			
		5	7417			
		6	7413			
		7	7409			
		8	7405			

BLOCK 5	LOT	1	1709	GOLDEN OAK DRIVE	N/S	PRIVATE STREET
		2	1705			
		3	1701			
		4	1609			
		5	1605			
		6	1601			

BLOCK 6	LOT	1	1600	SILVER OAKS STREET	N/S	PRIVATE STREET
		2	1604			
		3	1608			
		4	1700			
		5	1704			
		6	1708			

COMMON AREAS:						
	LOT	E	7360	OAKEY BOULEVARD	E/W	PUBLIC STREET
		D	7420	" "		
		F	7444	" "		

STREETS WITH NO ADDRESSES:					E/W	PUBLIC STREET
				DEL REY AVENUE	N/S	PUBLIC STREET
				TENAYA WAY		


 JIM ROBISON
 PLANNING ASSISTANT

JR/dr

TEN OAKS ESTATES

ADDRESSES
JUNE 21, 1989

Q-3-3

BLOCK 1	LOT	1	1509	GOLDEN OAK DRIVE	N/S PRIVATE STREET
		2	1505		
		3	1501		
		4	1405		
BLOCK 1	LOT	5	7440	OAK GROVE AVENUE	E/W PRIVATE STREET
		6	7436		
		7	7432		
		8	7428		
		9	7424		
		10	7420		
		11	7416		
		12	7412		
		13	7408		
		14	7404		
		15	7400		
BLOCK 1	LOT	16	1400	SILVER OAKS STREET	N/S PRIVATE STREET
		17	1404		
		18	1500		
		19	1504		
		20	1508		
BLOCK 2	LOT	1	7433	OAK GROVE AVENUE	E/W PRIVATE STREET
		2	7429		
		3	7425		
		4	7421		
		5	7417		
		6	7413		
		7	7409		
		8	7405		
BLOCK 2	LOT	9	7404	DOE AVENUE	E/W PRIVATE STREET
		10	7408		
		11	7412		
		12	7416		
		13	7420		
		14	7424		
		15	7428		
		16	7432		
BLOCK 3	LOT	1	7433	DOE AVENUE	E/W PRIVATE STREET
		2	7429		
		3	7425		
		4	7421		
		5	7417		
		6	7413		
		7	7409		
		8	7405		

Q-3-3

BLOCK 3	LOT	9	7404	SILVER PALM AVENUE	E/W PRIVATE STREET
		10	7408		
		11	7412		
		12	7416		
		13	7420		
		14	7424		
		15	742B		
		16	7432		


BLOCK 4	LOT	1	7433	SILVER PALM AVENUE	E/W PRIVATE STREET
		2	7429		
		3	7425		
		4	7421		
		5	7417		
		6	7413		
		7	7409		
		8	7405		

BLOCK 5	LOT	1	1709	GOLDEN OAK DRIVE	N/S PRIVATE STREET
		2	1705		
		3	1701		
		4	1609		
		5	1605		
		6	1601		

BLOCK 6	LOT	1	1600	SILVER OAKS STREET	N/S PRIVATE STREET
		2	1604		
		3	1608		
		4	1700		
		5	1704		
		6	1708		

COMMON AREAS:					
	LOT	E	7360	OAKEY BOULEVARD	E/W PUBLIC STREET
		D	7420	" "	
		F	7444	" "	

STREETS WITH NO ADDRESSES:					
				DEL REY AVENUE	E/W PUBLIC STREET
				TENAYA WAY	N/S PUBLIC STREET

 JIM ROBISON
PLANNING ASSISTANT

JR/dr



DEPARTMENT OF COMMUNITY PLANNING AND DEVELOPMENT

RPD SETBACK

Date: 8/16/94

Subdivision: Ten Oaks Estates

District Map(s): Q-3-3

Zoning: R-pd2 Zoning File No. Z-72-88

APN(S): 163-03-210-001 to 072

Setbacks:

FRONT	REAR	SIDE(S)	CORNER
50'	50'	10'	10'

Set By: City Council 9/7/88

Deviations: 1600 Golden Oak Dr. Lot 1, Block 3 163-03-210-056

38' rear yard setback V-99-91

1501 Golden Oak Dr. Lot 3, Block 1 163-03-210-009

44' rear yard setback V-183-91

7433 Silver Palm Av. Lot 1, Block 4 163-03-210-040

40' rear yard setback V-95-92

7417 Silver Palm Av. Lot 5, Block 4 163-03-210-036

37' rear yard setback V-60-93