


SOUTH SHORES RAMPART UNIT 2

OCTOBER 25, 1989

L-21-1

BLOCK 1	LOT	19	8352	SQUAW VALLEY AVENUE	E/W	PUBLIC STREET
		20	8356			
		21	8400			
		22	8404			
		23	8408			
		24	8412			
		25	8416			
BLOCK 1	LOT	98	2200	BEAR VALLEY STREET	N/S	PUBLIC STREET
		99	2204			
		100	2208			
		101	2212			
		102	2216			
BLOCK 2	LOT	115	8348	SUGAR BOWL COURT	E/W	PUBLIC STREET
		116	8352			
		117	8356			
		118	8360			
		119	8361			
		120	8357			
		121	8353			
		122	8349			
BLOCK 2	LOT	131	2220	ANGELFIRE STREET	N/S	PUBLIC STREET
		132	2224			
		133	2300			
		134	2304			
		135	2308			
		136	2312			
		137	2316			
		138	2320			
		139	2324			
BLOCK 3	LOT	140	2321	ANGELFIRE STREET	N/S	PUBLIC STREET
		141	2317			
		142	2313			
		143	2309			
		144	2305			
		145	2301			
		146	2225			
		147	2221			
BLOCK 3	LOT	161	2312	SAPPHIRE VALLEY STREET	N/S	PUBLIC STREET
		162	2316			
		163	2320			
		164	2324			
COMMON AREA:	LOT "0"	2201		HARBOR ISLAND DRIVE	N/S.	PUBLIC STREET

 JIM ROBISON
PLANNING ASSISTANT


JR/dr

SOUTH SHORES RAMPART UNIT 2

OCTOBER 25, 1989

L-21-1

BLOCK 1	LOT	19	8352	SQUAW VALLEY AVENUE	E/W	PUBLIC STREET
		20	8356			
		21	8400			
		22	8404			
		23	8408			
		24	8412			
		25	8416			
BLOCK 1	LOT	98	2200	BEAR VALLEY STREET	N/S	PUBLIC STREET
		99	2204			
		100	2208			
		101	2212			
		102	2216			
BLOCK 2	LOT	115	8348	SUGAR BOWL COURT	E/W	PUBLIC STREET
		116	8352			
		117	8356			
		118	8360			
		119	8361			
		120	8357			
		121	8353			
		122	8349			
BLOCK 2	LOT	131	2220	ANGELFIRE STREET	N/S	PUBLIC STREET
		132	2224			
		133	2300			
		134	2304			
		135	2308			
		136	2312			
		137	2316			
		138	2320			
		139	2324			
BLOCK 3	LOT	140	2321	ANGELFIRE STREET	N/S	PUBLIC STREET
		141	2317			
		142	2313			
		143	2309			
		144	2305			
		145	2301			
		146	2225			
		147	2221			
BLOCK 3	LOT	161	2312	SAPPHIRE VALLEY STREET	N/S	PUBLIC STREET
		162	2316			
		163	2320			
		164	2324			
COMMON AREA:	LOT "0"		2201	HARBOR ISLAND DRIVE	N/S	PUBLIC STREET

 JIM ROBISON
PLANNING ASSISTANT


JR/dr

SOUTH SHORES RAMPART UNIT 2

OCTOBER 25, 1989

L-21-1

BLOCK 1	LOT	19	8352	SQUAW VALLEY AVENUE	E/W	PUBLIC STREET
		20	8356			
		21	8400			
		22	8404			
		23	8408			
		24	8412			
		25	8416			
BLOCK 1	LOT	98	2200	BEAR VALLEY STREET	N/S	PUBLIC STREET
		99	2204			
		100	2208			
		101	2212			
		102	2216			
BLOCK 2	LOT	115	8348	SUGAR BOWL COURT	E/W	PUBLIC STREET
		116	8352			
		117	8356			
		118	8360			
		119	8361			
		120	8357			
		121	8353			
		122	8349			
BLOCK 2	LOT	131	2220	ANGELFIRE STREET	N/S	PUBLIC STREET
		132	2224			
		133	2300			
		134	2304			
		135	2308			
		136	2312			
		137	2316			
		138	2320			
		139	2324			
BLOCK 3	LOT	140	2321	ANGELFIRE STREET	N/S	PUBLIC STREET
		141	2317			
		142	2313			
		143	2309			
		144	2305			
		145	2301			
		146	2225			
		147	2221			
BLOCK 3	LOT	161	2312	SAPPHIRE VALLEY STREET	N/S	PUBLIC STREET
		162	2316			
		163	2320			
		164	2324			
COMMON AREA:	LOT "0"	2201		HARBOR ISLAND DRIVE	N/S	PUBLIC STREET

 JIM ROBISON
PLANNING ASSISTANT

JR/dr