

## SIGNATURE AT THE LAKES UNIT NO. 1


## ADDRESSES

FEBRUARY 23, 1988

Q-7-3

BLOCK 1	LOT 1	1	9916	CORAL SANDS DRIVE	E-W	Public Street
		2	9920			
		3	9924			
		4	9928			
	LOT 5	5	2816	WILLOW WIND COURT	N-S	Public Street
		6	2812			
		7	2808			
		8	2804			
		9	2800			
		10	2801			
		11	2805			
		12	2809			
		13	2813			
		14	2817			
	LOT 15	15	9936	CORAL SANDS DRIVE	E-W	Public Street
		16	9940			
		17	9944			
BLDCK 2	LOT 119	119	9949	CORAL SANDS DRIVE	E-W	Public Street
		120	9945			
		121	9941			
		122	9937			
		123	9933			
	LOT 124	124	2821	WILLOW WIND COURT	N-S	Public Street
		125	2825			
		126	2829			
		127	2824			
		128	2820			

STREETS WITH NO ADDRESSES: BEACHMONT DRIVE N-S Public Street

 JIM ROBISON  
PLANNING ASSISTANT

JR:dp


## SIGNATURE AT THE LAKES UNIT NO. 1

## ADDRESSES

FEBRUARY 23, 1988

Q-7-3

BLOCK 1	LOT 1	1	9916	CDRAL SANDS DRIVE	E-W	Public Street				
		2	9920							
		3	9924							
		4	9928							
	LOT 5	5	2816	WILLOW WIND COURT	N-S	Public Street				
		6	2812							
		7	2808							
		8	28D4							
		9	2800							
		10	28D1							
		11	2805							
		12	2809							
		13	2813							
		14	2817							
		LOT 15	15				9936	CORAL SANDS DRIVE	E-W	Public Street
			16				9940			
			17				9944			
BLOCK 2	LOT 119	119	9949	CORAL SANDS DRIVE	E-W	Public Street				
		120	9945							
		121	9941							
		122	9937							
		123	9933							
	LOT 124	124	2821	WILLOW WIND COURT	N-S	Public Street				
		125	2825							
		126	2829							
		127	2824							
		128	2820							
		STREETS WITH NO ADDRESSES: BEACHMONT DRIVE					N-S	Public Street		



JIM ROBISON  
PLANNING ASSISTANT

JR:dp


## SIGNATURE AT THE LAKES UNIT NO. 1

## ADDRESSES

FEBRUARY 23, 1988

Q-7-3

BLOCK 1	LOT 1	1	9916	CORAL SANDS DRIVE	E-W	Public Street				
		2	9920							
		3	9924							
		4	9928							
	LOT 5	5	2816	WILLOW WIND COURT	N-S	Public Street				
		6	2812							
		7	2808							
		8	2804							
		9	2800							
		10	2801							
		11	2805							
		12	2809							
		13	2813							
		14	2817							
		LOT 15	15				9936	CORAL SANDS DRIVE	E-W	Public Street
			16				9940			
			17				9944			
BLOCK 2	LOT 119	119	9949	CORAL SANDS DRIVE	E-W	Public Street				
		120	9945							
		121	9941							
		122	9937							
		123	9933							
	LOT 124	124	2821	WILLOW WIND COURT	N-S	Public Street				
		125	2825							
		126	2829							
		127	2824							
		128	2820							
		STREETS WITH NO ADDRESSES: BEACHMONT DRIVE					N-S	Public Street		



JIM ROBISON  
PLANNING ASSISTANT

JR:dp


## SIGNATURE AT THE LAKES UNIT NO. 1

## ADDRESSES

FEBRUARY 23, 1988

Q-7-3

BLOCK 1	LOT 1	1	9916	CORAL SANDS DRIVE	E-W	Public Street	
		2	9920				
		3	9924				
		4	9928				
	LOT 5	5	2816	WILLOW WIND COURT	N-S	Public Street	
		6	2812				
		7	2808				
		8	2804				
		9	2800				
		10	2801				
		11	2805				
		12	2809				
		13	2813				
		14	2817				
	LOT 15	15	9936	CORAL SANDS DRIVE	E-W	Public Street	
		16	9940				
		17	9944				
BLOCK 2	LOT 119	119	9949	CORAL SANDS DRIVE	E-W	Public Street	
		120	9945				
		121	9941				
		122	9937				
		123	9933				
	LOT 124	124	2821	WILLOW WIND COURT	N-S	Public Street	
		125	2825				
		126	2829				
		127	2824				
		128	2820				
	STREETS WITH NO ADDRESSES: BEACHMONT DRIVE					N-S	Public Street



JIM ROBISON  
PLANNING ASSISTANT

JR:dp


## SIGNATURE AT THE LAKES UNIT NO. 1

## ADDRESSES

FEBRUARY 23, 1988

Q-7-3

BLOCK 1	LOT 1	1	9916	CDRAL SANDS DRIVE	E-W	Public Street				
		2	9920							
		3	9924							
		4	9928							
	LOT 5	5	2816	WILLOW WIND COURT	N-S	Public Street				
		6	2812							
		7	2808							
		8	2804							
		9	2800							
		10	2801							
		11	2805							
		12	2809							
		13	2813							
		14	2817							
		LOT 15	15				9936	CORAL SANDS DRIVE	E-W	Public Street
			16				9940			
			17				9944			
BLOCK 2	LOT 119	119	9949	CORAL SANDS DRIVE	E-W	Public Street				
		120	9945							
		121	9941							
		122	9937							
		123	9933							
	LOT 124	124	2821	WILLOW WIND COURT	N-S	Public Street				
		125	2825							
		126	2829							
		127	2824							
		128	2820							
	STREETS WITH NO ADDRESSES: BEACHMONT DRIVE					N-S	Public Street			



JIM ROBISON  
PLANNING ASSISTANT

JR:dp

## SIGNATURE AT THE LAKES UNIT NO. 1


## ADDRESSES

FEBRUARY 23, 1988

Q-7-3

BLOCK 1	LOT 1	9916	CORAL SANDS DRIVE	E-W	Public Street				
		9920							
		9924							
		9928							
	LOT 5	2816	WILLOW WIND COURT	N-S	Public Street				
		2812							
		2808							
		2804							
		2800							
		2801							
		2805							
		2809							
		2813							
		2817							
		LOT 15				9936	CORAL SANDS DRIVE	E-W	Public Street
						9940			
						9944			
BLOCK 2	LOT 119	9949	CORAL SANDS DRIVE	E-W	Public Street				
		9945							
		9941							
		9937							
		9933							
	LOT 124	2821	WILLOW WIND COURT	N-S	Public Street				
		2825							
		2829							
		2824							
		2820							

STREETS WITH NO ADDRESSES: BEACHMONT DRIVE N-S Public Street

 JIM ROBISON  
PLANNING ASSISTANT

JR:dp


## SIGNATURE AT THE LAKES UNIT NO. 1

## ADDRESSES

FEBRUARY 23, 1988

Q-7-3

BLOCK 1	LOT 1	1	9916	CORAL SANDS DRIVE	E-W	Public Street	
		2	9920				
		3	9924				
		4	9928				
	LOT 5	5	2816	WILLOW WIND COURT	N-S	Public Street	
		6	2812				
		7	2808				
		8	2804				
		9	2800				
		10	2801				
		11	2805				
		12	2809				
		13	2813				
		14	2817				
	LOT 15	15	9936	CORAL SANDS DRIVE	E-W	Public Street	
		16	9940				
		17	9944				
BLOCK 2	LOT 119	119	9949	CORAL SANDS DRIVE	E-W	Public Street	
		120	9945				
		121	9941				
		122	9937				
		123	9933				
	LOT 124	124	2821	WILLOW WIND COURT	N-S	Public Street	
		125	2825				
		126	2829				
		127	2824				
		128	2820				
	STREETS WITH NO ADDRESSES: BEACHMONT DRIVE					N-S	Public Street


 JIM ROBISON  
 PLANNING ASSISTANT

JR:dp


## SIGNATURE AT THE LAKES UNIT NO. 1

## ADDRESSES

FEBRUARY 23, 1988

Q-7-3

BLOCK 1	LOT 1	9916	CORAL SANDS DRIVE	E-W	Public Street						
		9920									
		9924									
		9928									
	LOT 5	2816	WILLOW WIND COURT	N-S	Public Street						
		2812									
		2808									
		2804									
		2800									
		2801									
		2805									
		2809									
		2813									
		2817									
		LOT 15				9936	CORAL SANDS DRIVE	E-W	Public Street		
						9940					
						9944					
BLOCK 2	LOT 119	9949	CORAL SANDS DRIVE	E-W	Public Street						
		9945									
		9941									
		9937									
		9933									
	LOT 124	2821	WILLOW WIND COURT	N-S	Public Street						
		2825									
		2829									
		2824									
		2820									
		STREETS WITH NO ADDRESSES: BEACHMONT DRIVE					N-S	Public Street			


 JIM ROBISON  
 PLANNING ASSISTANT

JR:dp


## SIGNATURE AT THE LAKES UNIT NO. 1

## ADDRESSES

FEBRUARY 23, 1988

Q-7-3

BLOCK 1	LOT 1	9916	CORAL SANDS DRIVE	E-W	Public Street						
		9920									
		9924									
		9928									
	LOT 5	2816	WILLOW WIND COURT	N-S	Public Street						
		2812									
		2808									
		2804									
		2800									
		2801									
		2805									
		2809									
		2813									
		2817									
		LOT 15				9936	CORAL SANDS DRIVE	E-W	Public Street		
						9940					
						9944					
BLOCK 2		LOT 119				9949	CORAL SANDS DRIVE	E-W	Public Street		
	9945										
	9941										
	9937										
	9933										
	LOT 124	2821	WILLOW WIND COURT	N-S	Public Street						
		2825									
		2829									
		2824									
		2820									
		STREETS WITH NO ADDRESSES: BEACHMONT DRIVE					N-S	Public Street			



JIM ROBISON  
PLANNING ASSISTANT

JR:dp

SIGNATURE AT THE LAKES UNIT NO. 1


ADDRESSES

FEBRUARY 23, 1988

Q-7-3

BLOCK	LOT	ADDRESS	DIRECTION	STATUS	
BLOCK 1	1	9916	CORAL SANDS DRIVE	E-W	Public Street
	2	9920			
	3	9924			
	4	9928			
	5	2816	WILLOW WIND COURT	N-S	Public Street
	6	2812			
	7	2808			
	8	2804			
	9	2800			
	10	2801			
	11	2805			
	12	2809			
	13	2813			
	14	2817			
	15	9936	CORAL SANDS DRIVE	E-W	Public Street
	16	9940			
	17	9944			
BLOCK 2	119	9949	CORAL SANDS DRIVE	E-W	Public Street
	120	9945			
	121	9941			
	122	9937			
	123	9933			
	124	2821	WILLOW WIND COURT	N-S	Public Street
	125	2825			
	126	2829			
	127	2824			
	128	2820			

STREETS WITH NO ADDRESSES: BEACHMONT DRIVE N-S Public Street

 JIM ROBISON  
PLANNING ASSISTANT

JR:dp



DEPARTMENT OF COMMUNITY PLANNING AND DEVELOPMENT

RPD SETBACK

Date: 2/17/94

SUBDIVISION Signature at the Lakes Unit 1

DISTRICT MAP (S) Q-7-3 ZONING FILE # 2-76-86

APN (S) 163-07-215-001 to 027 ZONING FILE # \_\_\_\_\_

SETBACKS:

FRONT	REAR	SIDE(S)	CORNER
10'	10'	10' total	10'

SET BY: Staff review allowed setbacks at R-CL standards

per Bob Genzer

---



---



---



---



---



---

DEVIATIONS: