

SIGNATURE AT THE LAKES - UNIT 3


ADDRESSES

JULY 26, 1988

Q-7-3

BLOCK	1	LOT	37	2832	EDGE ROCK CIRCLE	N-S Public St.
			38	2828		
			39	2824		
			40	2820		
			41	2816		
			42	2812		
			43	2808		
			44	2804		
			45	2800		
			46	2801		
			47	2805		
			48	2809		
			49	2813		
			50	2817		
			51	2821		
			52	2825		
			53	2829		
			54	2833		

BLOCK	2	LOT	107	10033	CORAL SANDS DRIVE	E-W Public St.
			108	10029		
			109	10025		
			110	10021		
			111	10017		
			112	10013		

 JIM ROBTSON
PLANNING ASSISTANT

JR:dp

SIGNATURE AT THE LAKES - UNIT 3


ADDRESSES

JULY 26, 1988

Q-7-3

BLOCK	1	LOT	37	2832	EDGE ROCK CIRCLE	N-S Public St.
			38	2828		
			39	2824		
			40	2820		
			41	2816		
			42	2812		
			43	2808		
			44	2804		
			45	2800		
			46	2801		
			47	2805		
			48	2809		
			49	2813		
			50	2817		
			51	2821		
			52	2825		
			53	2829		
			54	2833		

BLOCK	2	LOT	107	10033	CORAL SANDS DRIVE	E-W Public St.
			108	10029		
			109	10025		
			110	10021		
			111	10017		
			112	10013		

 JIM ROBTSON
PLANNING ASSISTANT

JR:dp

SIGNATURE AT THE LAKES - UNIT 3


ADDRESSES

JULY 26, 1988

Q-7-3

BLDCK	1	LDT	37	2832	EDGE ROCK CIRCLE	N-S Public St.
			38	2828		
			39	2824		
			40	2820		
			41	2816		
			42	2812		
			43	2808		
			44	2804		
			45	2800		
			46	2801		
			47	2805		
			48	2809		
			49	2813		
			50	2817		
			51	2821		
			52	2825		
			53	2829		
			54	2833		

BLOCK	2	LOT	107	10033	CORAL SANDS DRIVE	E-W Public St.
			108	10029		
			109	10025		
			110	10021		
			111	10017		
			112	10013		

 JIM ROBTSON
PLANNING ASSISTANT

JR:dp



DEPARTMENT OF COMMUNITY PLANNING AND DEVELOPMENT

RPD SETBACK

Date: 2/17/94

SUBDIVISION Signature at the Lakes Unit3

DISTRICT MAP (S) Q-7-3 ZONING FILE # 2-76-86

APN (S) 163-07-213-001 to024 ZONING FILE # _____

SETBACKS:

FRONT	REAR	SIDE(S)	CORNER
10'	10'	10' total	10'

SET BY: Staff review allowed setbacks at R-CL standards

per Bob Genzer

DEVIATIONS: