

RICHMOND AMERICAN HOMES
AT THE LAKES UNIT NO. 4


MARCH, 7, 1989
ADDRESSES

BLOCK 1	LOT					Q-7-1
	93	2728	KENNINGTON CIRCLE	N-S	PUBLIC STREET	
	94	2724				
	95	2720				
	96	2716				
	97	2712				
	98	2708				
	99	2704				
	100	2700				
	101	2701				
	102	2705				
	103	2709				
	104	2713				
	105	2717				
	106	2721				
	107	2725				
	108	2729				
BLOCK 1	LOT	109	2728	MESSINA COURT	N-S	PUBLIC STREET
		110	2724			
		111	2720			
		112	2716			
		113	2712			
		114	2708			
		115	2704			
		116	2700			
		117	2701			
		118	2705			
		119	2709			
		120	2713			
		121	2717			
		122	2721			
		123	2725			
		124	2729			

BLOCK 1	LOT	125	2728	SATTLEY CIRCLE	N-S	PUBLIC STREET
		126	2724			
		127	2720			
		128	2716			
		129	2712			
		130	2708			
		131	2704			
		132	2700			
		133	2701			
		134	2705			
		135	2709			
		136	2713			
		137	2717			
		138	2721			
		139	2725			
		140	2729			

BLOCK 2	LOT	141	10049	DOVE RIDGE DRIVE	E-W	PUBLIC STREET
		142	10045			
		143	10041			
		144	10037			
		145	10033			
		146	10029			
		147	10025			
		148	10021			
		149	10017			
		150	10013			
		151	10009			
		152	10005			
		153	10001			
		154	9961			
		155	9957			
		156	9953			

COMMON AREAS:				HUALPAI WAY	N-S	PUBLIC STREET
	LOT	E	2732	"	"	
		F	2700			

 JIM ROBISON
PLANNING ASSISTANT

JR/dr

RICHMOND AMERICAN HOMES
AT THE LAKES UNIT NO. 4


MARCH 7, 1989
ADDRESSES

BLOCK 1	LOT					Q-7-1
	93	2728	KENNINGTON CIRCLE	N-S	PUBLIC STREET	
	94	2724				
	95	2720				
	96	2716				
	97	2712				
	98	2708				
	99	2704				
	100	2700				
	101	2701				
	102	2705				
	103	2709				
	104	2713				
	105	2717				
	106	2721				
	107	2725				
	108	2729				
BLOCK 1	LOT	109	2728	MESSINA COURT	N-S	PUBLIC STREET
		110	2724			
		111	2720			
		112	2716			
		113	2712			
		114	2708			
		115	2704			
		116	2700			
		117	2701			
		118	2705			
		119	2709			
		120	2713			
		121	2717			
		122	2721			
		123	2725			
		124	2729			

BLOCK 1	LOT	125	272B	SATTLEY CIRCLE	N-S	PUBLIC STREET
		126	2724			
		127	2720			
		128	2716			
		129	2712			
		130	2708			
		131	2704			
		132	2700			
		133	2701			
		134	2705			
		135	2709			
		136	2713			
		137	2717			
		138	2721			
		139	2725			
		140	2729			

BLOCK 2	LOT	141	10049	DOVE RIDGE DRIVE	E-W	PUBLIC STREET
		142	10045			
		143	10041			
		144	10037			
		145	10033			
		146	10029			
		147	10025			
		148	10021			
		149	10017			
		150	10013			
		151	10009			
		152	10005			
		153	10001			
		154	9961			
		155	9957			
		156	9953			

COMMON AREAS:						
	LOT	E	2732	HUALPAI WAY	N-S	PUBLIC STREET
		F	2700	" "		

 JIM ROBISON
PLANNING ASSISTANT

JR/dr

RICHMOND AMERICAN HOMES
AT THE LAKES UNIT NO. 4


MARCH 7, 1989
ADDRESSES

BLOCK 1	LOT					Q-7-1
	93	2728	KENNINGTON CIRCLE	N-S	PUBLIC STREET	
	94	2724				
	95	2720				
	96	2716				
	97	2712				
	98	2708				
	99	2704				
	100	2700				
	101	2701				
	102	2705				
	103	2709				
	104	2713				
	105	2717				
	106	2721				
	107	2725				
	108	2729				
BLOCK 1	LOT		MESSINA COURT	N-S	PUBLIC STREET	
	109	2728				
	110	2724				
	111	2720				
	112	2716				
	113	2712				
	114	2708				
	115	2704				
	116	2700				
	117	2701				
	118	2705				
	119	2709				
	120	2713				
	121	2717				
	122	2721				
	123	2725				
	124	2729				

BLOCK 1	LOT	125	2728	SATTLEY CIRCLE	N-S	PUBLIC STREET
		126	2724			
		127	2720			
		12B	2716			
		129	2712			
		130	2708			
		131	2704			
		132	2700			
		133	2701			
		134	2705			
		135	2709			
		136	2713			
		137	2717			
		138	2721			
		139	2725			
		140	2729			

BLOCK 2	LOT	141	10049	DOVE RIDGE DRIVE	E-W	PUBLIC STREET
		142	10045			
		143	10041			
		144	10037			
		145	10033			
		146	10029			
		147	10025			
		148	10021			
		149	10017			
		150	10013			
		151	10009			
		152	10005			
		153	10001			
		154	9961			
		155	9957			
		156	9953			

COMMON AREAS:						
	LOT	E	2732	HUALPAI WAY	N-S	PUBLIC STREET
		F	2700	" "		

 JIM ROBISON
PLANNING ASSISTANT

JR/dr

RICHMOND AMERICAN HOMES
AT THE LAKES UNIT NO. 4


MARCH 7, 1989
ADDRESSES

BLOCK 1	LOT				Q-7-1
	93	2728	KENNINGTON CIRCLE	N-S	PUBLIC STREET
	94	2724			
	95	2720			
	96	2716			
	97	2712			
	98	2708			
	99	2704			
	100	2700			
	101	2701			
	102	2705			
	103	2709			
	104	2713			
	105	2717			
	106	2721			
	107	2725			
	108	2729			
BLOCK 1	LOT		MESSINA COURT	N-S	PUBLIC STREET
	109	2728			
	110	2724			
	111	2720			
	112	2716			
	113	2712			
	114	2708			
	115	2704			
	116	2700			
	117	2701			
	118	2705			
	119	2709			
	120	2713			
	121	2717			
	122	2721			
	123	2725			
	124	2729			

BLOCK 1	LOT	125	2728	SATTLEY CIRCLE	N-S	PUBLIC STREET
		126	2724			
		127	2720			
		128	2716			
		129	2712			
		130	2708			
		131	2704			
		132	2700			
		133	2701			
		134	2705			
		135	2709			
		136	2713			
		137	2717			
		138	2721			
		139	2725			
		140	2729			

BLOCK 2	LOT	141	10049	DOVE RIDGE DRIVE	E-W	PUBLIC STREET
		142	10045			
		143	10041			
		144	10037			
		145	10033			
		146	10029			
		147	10025			
		148	10021			
		149	10017			
		150	10013			
		151	10009			
		152	10005			
		153	10001			
		154	9961			
		155	9957			
		156	9953			

COMMON AREAS:						
	LOT	E	2732	HUALPAI WAY	N-S	PUBLIC STREET
		F	2700	" "		

 JIM ROBISON
PLANNING ASSISTANT

JR/dr

RICHMOND AMERICAN HOMES
AT THE LAKES UNIT NO. 4


MARCH 7, 1989
ADDRESSES

BLOCK 1	LOT				Q-7-1
	93	2728	KENNINGTON CIRCLE	N-S	PUBLIC STREET
	94	2724			
	95	2720			
	96	2716			
	97	2712			
	98	2708			
	99	2704			
	100	2700			
	101	2701			
	102	2705			
	103	2709			
	104	2713			
	105	2717			
	106	2721			
	107	2725			
	108	2729			
BLOCK 1	LOT		MESSINA COURT	N-S	PUBLIC STREET
	109	2728			
	110	2724			
	111	2720			
	112	2716			
	113	2712			
	114	2708			
	115	2704			
	116	2700			
	117	2701			
	118	2705			
	119	2709			
	120	2713			
	121	2717			
	122	2721			
	123	2725			
	124	2729			

BLOCK 1	LOT	125	2728	SATTLEY CIRCLE	N-S	PUBLIC STREET
		126	2724			
		127	2720			
		128	2716			
		129	2712			
		130	2708			
		131	2704			
		132	2700			
		133	2701			
		134	2705			
		135	2709			
		136	2713			
		137	2717			
		138	2721			
		139	2725			
		140	2729			

BLOCK 2	LOT	141	10049	DOVE RIDGE DRIVE	E-W	PUBLIC STREET
		142	10045			
		143	10041			
		144	10037			
		145	10033			
		146	10029			
		147	10025			
		148	10021			
		149	10017			
		150	10013			
		151	10009			
		152	10005			
		153	10001			
		154	9961			
		155	9957			
		156	9953			

COMMON AREAS:						
	LOT	E	2732	HUALPAI WAY	N-S	PUBLIC STREET
		F	2700	" "		

 JIM ROBISON
PLANNING ASSISTANT

JR/dr

RICHMOND AMERICAN HOMES
AT THE LAKES UNIT NO. 4

MARCH 7, 1989
ADDRESSES


BLOCK 1	LOT					Q-7-1
	93	2728	KENNINGTON CIRCLE	N-S	PUBLIC STREET	
	94	2724				
	95	2720				
	96	2716				
	97	2712				
	98	2708				
	99	2704				
	100	2700				
	101	2701				
	102	2705				
	103	2709				
	104	2713				
	105	2717				
	106	2721				
	107	2725				
	108	2729				

BLOCK 1	LOT					
	109	2728	MESSINA COURT	N-S	PUBLIC STREET	
	110	2724				
	111	2720				
	112	2716				
	113	2712				
	114	2708				
	115	2704				
	116	2700				
	117	2701				
	118	2705				
	119	2709				
	120	2713				
	121	2717				
	122	2721				
	123	2725				
	124	2729				

BLOCK 1	LOT	125	272B	SATTLEY CIRCLE	N-S	PUBLIC STREET
		126	2724			
		127	2720			
		128	2716			
		129	2712			
		130	2708			
		131	2704			
		132	2700			
		133	2701			
		134	2705			
		135	2709			
		136	2713			
		137	2717			
		138	2721			
		139	2725			
		140	2729			

BLOCK 2	LOT	141	10049	DOVE RIDGE DRIVE	E-W	PUBLIC STREET
		142	10045			
		143	10041			
		144	10037			
		145	10033			
		146	10029			
		147	10025			
		148	10021			
		149	10017			
		150	10013			
		151	10009			
		152	10005			
		153	10001			
		154	9961			
		155	9957			
		156	9953			

COMMON AREAS:						
	LOT	E	2732	HUALPAI WAY	N-S	PUBLIC STREET
		F	270D	" "		

 JIM ROBISON
PLANNING ASSISTANT

JR/dr

RICHMOND AMERICAN HOMES
AT THE LAKES UNIT NO. 4


MARCH 7, 1989
ADDRESSES

BLOCK 1	LOT					Q-7-1
	93	2728	KENNINGTON CIRCLE	N-S	PUBLIC STREET	
	94	2724				
	95	2720				
	96	2716				
	97	2712				
	98	2708				
	99	2704				
	100	2700				
	101	2701				
	102	2705				
	103	2709				
	104	2713				
	105	2717				
	106	2721				
	107	2725				
	108	2729				
BLOCK 1	LOT		MESSINA COURT	N-S	PUBLIC STREET	
	109	2728				
	110	2724				
	111	2720				
	112	2716				
	113	2712				
	114	2708				
	115	2704				
	116	2700				
	117	2701				
	118	2705				
	119	2709				
	120	2713				
	121	2717				
	122	2721				
	123	2725				
	124	2729				

BLOCK 1	LOT	125	2728	SATTLEY CIRCLE	N-S	PUBLIC STREET
		126	2724			
		127	2720			
		128	2716			
		129	2712			
		130	2708			
		131	2704			
		132	2700			
		133	2701			
		134	2705			
		135	2709			
		136	2713			
		137	2717			
		138	2721			
		139	2725			
		140	2729			

BLOCK 2	LOT	141	10049	DOVE RIDGE DRIVE	E-W	PUBLIC STREET
		142	10045			
		143	10041			
		144	10037			
		145	10033			
		146	10029			
		147	10025			
		148	10021			
		149	10017			
		150	10013			
		151	10009			
		152	10005			
		153	10001			
		154	9961			
		155	9957			
		156	9953			

COMMON AREAS:						
	LOT	E	2732	HUALPAI WAY	N-S	PUBLIC STREET
		F	2700	" "		

 JIM ROBISON
PLANNING ASSISTANT

JR/dr

RICHMOND AMERICAN HOMES
AT THE LAKES UNIT NO. 4


MARCH 7, 1989
ADDRESSES

						Q-7-1
BLOCK 1	LOT	93	2728	KENNINGTON CIRCLE	N-S	PUBLIC STREET
		94	2724			
		95	2720			
		96	2716			
		97	2712			
		98	2708			
		99	2704			
		100	2700			
		101	2701			
		102	2705			
		103	2709			
		104	2713			
		105	2717			
		106	2721			
		107	2725			
		108	2729			
BLOCK 1	LOT	109	2728	MESSINA COURT	N-S	PUBLIC STREET
		110	2724			
		111	2720			
		112	2716			
		113	2712			
		114	2708			
		115	2704			
		116	2700			
		117	2701			
		118	2705			
		119	2709			
		120	2713			
		121	2717			
		122	2721			
		123	2725			
		124	2729			

BLOCK 1	LOT	125	272B	SATTLEY CIRCLE	N-S	PUBLIC STREET
		126	2724			
		127	2720			
		128	2716			
		129	2712			
		130	2708			
		131	2704			
		132	2700			
		133	2701			
		134	2705			
		135	2709			
		136	2713			
		137	2717			
		138	2721			
		139	2725			
		140	2729			

BLOCK 2	LOT	141	10049	DDVE RIDGE DRIVE	E-W	PUBLIC STREET
		142	10045			
		143	10041			
		144	10037			
		145	10033			
		146	10029			
		147	10025			
		148	10021			
		149	10017			
		150	10013			
		151	10009			
		152	10005			
		153	10001			
		154	9961			
		155	9957			
		156	9953			

COMMON AREAS:						
	LOT	E	2732	HUALPAI WAY	N-S	PUBLIC STREET
		F	2700	" "		

 JIM ROBISON
PLANNING ASSISTANT

JR/dr

TURTLE TAX
 10.10 ACRES X 250.00
 ÷ 64 LOTS #39.95



DEPARTMENT OF COMMUNITY PLANNING AND DEVELOPMENT

RPD SETBACK

Date: -2/17/94

SUBDIVISION Richmond American Homes at the Lakes Unit 4

DISTRICT MAP (S) Q-7-1 ZONING FILE # Z-76-86

APN (S) 163-07-110-001 to 064 ZONING FILE # _____

SETBACKS:

FRONT	REAR	SIDE(S)	CORNER
16	10	5	10

SET BY: Z-76-86 Plot plan and elevation review 11/12/87

AV- 8-89 set rear yard at 10'.

DEVIATIONS: