


REGATTA AT THE LAKES UNIT NO. 2

ADDRESSES
JANUARY 23, 1989

Q-7-5

BLOCK 2	LOT	19	9920	BARRIER REEF DRIVE	E-W	PUBLIC STREET
		20	9924			
		21	9928			
		22	9932			
BLOCK 3	LOT	23	9929	BARRIER REEF DRIVE	E-W	PUBLIC STREET
		24	9925			
		25	9921			
		26	9917			
BLOCK 3	LOT	35	9916	DIAMOND REEF WAY	E-W	PUBLIC STREET
		36	9920			
		37	9921			
		38	9917			
BLOCK 3	LOT	46	9928	WHALERS LANDING COURT	E-W	PUBLIC STREET
		47	9932			
		48	9936			
		49	9940			
		50	9941			
		51	9937			
		52	9933			
		53	9929			
		54	9925			
		55	9921			
BLOCK 4	LOT	134	10001	SKIPPER COURT	E-W	PUBLIC STREET
		135	10005			
		136	10009			
		137	10013			
		138	10017			
		139	10021			
		140	10025			
		141	10029			
		142	10033			
		143	10037			
		144	10036			
		145	10032			
		146	1002B			
		147	10024			
BLOCK 4	LOT	148	3013	PEARL HARBOR DRIVE	N-S	PUBLIC STREET
		149	3009			
		150	3005			
		151	3001			
COMMON AREAS:		3000		HUALPAI WAY	N-S	PUBLIC STREET
		9925		COUNT DIERO DRIVE	E-W	PUBLIC STREET
				<i>DEIRO</i>		

 JIM ROBISON
PLANNING ASSISTANT

JR:dr


REGATTA AT THE LAKES UNIT NO. 2

ADDRESSES
JANUARY 23, 1989

Q-7-5

BLOCK 2	LOT	19	9920	BARRIER REEF DRIVE	E-W	PUBLIC STREET
		20	9924			
		21	9928			
		22	9932			
BLOCK 3	LOT	23	9929	BARRIER REEF DRIVE	E-W	PUBLIC STREET
		24	9925			
		25	9921			
		26	9917			
BLOCK 3	LOT	35	9916	DIAMOND REEF WAY	E-W	PUBLIC STREET
		36	9920			
		37	9921			
		38	9917			
BLOCK 3	LOT	46	9928	WHALERS LANDING COURT	E-W	PUBLIC STREET
		47	9932			
		48	9936			
		49	9940			
		50	9941			
		51	9937			
		52	9933			
		53	9929			
		54	9925			
		55	9921			
BLOCK 4	LOT	134	10001	SKIPPER COURT	E-W	PUBLIC STREET
		135	10005			
		136	10009			
		137	10013			
		138	10017			
		139	10021			
		140	10025			
		141	10029			
		142	10033			
		143	10037			
		144	10036			
		145	10032			
		146	10028			
		147	10024			
BLOCK 4	LOT	148	3013	PEARL HARBOR DRIVE	N-S	PUBLIC STREET
		149	3009			
		150	3005			
		151	3001			
COMMON AREAS:		3000		HUALPAI WAY	N-S	PUBLIC STREET
		9925		COUNT DIERO DRIVE	E-W	PUBLIC STREET

DEIRO

 JIM ROBISON
PLANNING ASSISTANT

JR:dr


REGATTA AT THE LAKES UNIT NO. 2

ADDRESSES
JANUARY 23, 1989

Q-7-5

BLOCK 2	LOT	19	9920	BARRIER REEF DRIVE	E-W PUBLIC STREET
		20	9924		
		21	9928		
		22	9932		
BLOCK 3	LOT	23	9929	BARRIER REEF DRIVE	E-W PUBLIC STREET
		24	9925		
		25	9921		
		26	9917		
BLOCK 3	LOT	35	9916	DIAMOND REEF WAY	E-W PUBLIC STREET
		36	9920		
		37	9921		
		38	9917		
BLOCK 3	LOT	46	9928	WHALERS LANDING COURT	E-W PUBLIC STREET
		47	9932		
		48	9936		
		49	9940		
		50	9941		
		51	9937		
		52	9933		
		53	9929		
		54	9925		
		55	9921		
BLOCK 4	LOT	134	10001	SKIPPER COURT	E-W PUBLIC STREET
		135	10005		
		136	10009		
		137	10013		
		138	10017		
		139	10021		
		140	10025		
		141	10029		
		142	10033		
		143	10037		
		144	10036		
		145	10032		
		146	10028		
		147	10024		
BLOCK 4	LOT	148	3013	PEARL HARBOR DRIVE	N-S PUBLIC STREET
		149	3009		
		150	3005		
		151	3001		
COMMON AREAS:		3000		HUALPAI WAY	N-S PUBLIC STREET
		9925		COUNT DIERO DRIVE	E-W PUBLIC STREET

DEIRO

 JIM ROBISON
PLANNING ASSISTANT

JR:dr

REGATTA AT THE LAKES UNIT NO. 2

ADDRESSES
JANUARY 23, 1989

Q-7-5

BLOCK 2	LOT	19	9920	BARRIER REEF DRIVE	E-W	PUBLIC STREET
		20	9924			
		21	9928			
		22	9932			
BLOCK 3	LOT	23	9929	BARRIER REEF DRIVE	E-W	PUBLIC STREET
		24	9925			
		25	9921			
		26	9917			
BLOCK 3	LOT	35	9916	DIAMOND REEF WAY	E-W	PUBLIC STREET
		36	9920			
		37	9921			
		38	9917			
BLOCK 3	LOT	46	9928	WHALERS LANDING COURT	E-W	PUBLIC STREET
		47	9932			
		48	9936			
		49	9940			
		50	9941			
		51	9937			
		52	9933			
		53	9929			
		54	9925			
		55	9921			
BLOCK 4	LOT	134	10001	SKIPPER COURT	E-W	PUBLIC STREET
		135	10005			
		136	10009			
		137	10013			
		138	10017			
		139	10021			
		140	10025			
		141	10029			
		142	10033			
		143	10037			
		144	10036			
		145	10032			
		146	10028			
		147	10024			
BLOCK 4	LOT	148	3013	PEARL HARBOR DRIVE	N-S	PUBLIC STREET
		149	3009			
		150	3005			
		151	3001			
COMMON AREAS:		3000		HUALPAI WAY	N-S	PUBLIC STREET
		9925		COUNT BIERO DRIVE	E-W	PUBLIC STREET

DEIRO

JR
JIM ROBISON
PLANNING ASSISTANT

JR:dr

REGATTA AT THE LAKES UNIT NO. 2

ADDRESSES
JANUARY 23, 1989

Q-7-5

BLOCK 2	LOT	19	9920	BARRIER REEF DRIVE	E-W	PUBLIC STREET
		20	9924			
		21	9928			
		22	9932			
BLOCK 3	LOT	23	9929	BARRIER REEF DRIVE	E-W	PUBLIC STREET
		24	9925			
		25	9921			
		26	9917			
BLOCK 3	LOT	35	9916	DIAMOND REEF WAY	E-W	PUBLIC STREET
		36	9920			
		37	9921			
		3B	9917			
BLOCK 3	LOT	46	9928	WHALERS LANDING COURT	E-W	PUBLIC STREET
		47	9932			
		48	9936			
		49	9940			
		50	9941			
		51	9937			
		52	9933			
		53	9929			
		54	9925			
		55	9921			
BLOCK 4	LOT	134	10001	SKIPPER COURT	E-W	PUBLIC STREET
		135	10005			
		136	10009			
		137	10013			
		138	10017			
		139	10021			
		140	10025			
		141	10029			
		142	10033			
		143	10037			
		144	10036			
		145	10032			
		146	10028			
		147	10024			
BLOCK 4	LOT	148	3013	PEARL HARBOR DRIVE	N-S	PUBLIC STREET
		149	3009			
		150	3005			
		151	3001			
COMMON AREAS:		3000		HUALPAI WAY	N-S	PUBLIC STREET
		9925		COUNT DIERO DRIVE	E-W	PUBLIC STREET

DEIRO

JR
JIM ROBISON
PLANNING ASSISTANT

JR:dr


REGATTA AT THE LAKES UNIT NO. 2

ADDRESSES
JANUARY 23, 1989

Q-7-5

BLOCK 2	LOT	19	9920	BARRIER REEF DRIVE	E-W	PUBLIC STREET
		20	9924			
		21	9928			
		22	9932			
BLOCK 3	LOT	23	9929	BARRIER REEF DRIVE	E-W	PUBLIC STREET
		24	9925			
		25	9921			
		26	9917			
BLOCK 3	LOT	35	9916	DIAMOND REEF WAY	E-W	PUBLIC STREET
		36	9920			
		37	9921			
		38	9917			
BLOCK 3	LOT	46	9928	WHALERS LANDING COURT	E-W	PUBLIC STREET
		47	9932			
		48	9936			
		49	9940			
		50	9941			
		51	9937			
		52	9933			
		53	9929			
		54	9925			
		55	9921			
BLOCK 4	LOT	134	10001	SKIPPER COURT	E-W	PUBLIC STREET
		135	10005			
		136	10009			
		137	10013			
		138	10017			
		139	10021			
		140	10025			
		141	10029			
		142	10033			
		143	10037			
		144	10036			
		145	10032			
		146	10028			
		147	10024			
BLOCK 4	LOT	148	3013	PEARL HARBOR DRIVE	N-S	PUBLIC STREET
		149	3009			
		150	3005			
		151	3001			
COMMON AREAS:		3000		HUALPAI WAY	N-S	PUBLIC STREET
		9925		COUNT DIERO DRIVE	E-W	PUBLIC STREET

DEIRO

 JIM ROBISON
PLANNING ASSISTANT

JR:dr

REGATTA AT THE LAKES UNIT NO. 2

ADDRESSES
JANUARY 23, 1989

Q-7-5

BLOCK 2	LOT	19	9920	BARRIER REEF DRIVE	E-W	PUBLIC STREET
		20	9924			
		21	9928			
		22	9932			
BLDCK 3	LOT	23	9929	BARRIER REEF DRIVE	E-W	PUBLIC STREET
		24	9925			
		25	9921			
		26	9917			
BLOCK 3	LOT	35	9916	DIAMOND REEF WAY	E-W	PUBLIC STREET
		36	9920			
		37	9921			
		38	9917			
BLDCK 3	LOT	46	9928	WHALERS LANDING COURT	E-W	PUBLIC STREET
		47	9932			
		48	9936			
		49	9940			
		50	9941			
		51	9937			
		52	9933			
		53	9929			
		54	9925			
		55	9921			
BLOCK 4	LOT	134	10001	SKIPPER COURT	E-W	PUBLIC STREET
		135	10005			
		136	10009			
		137	10013			
		138	10017			
		139	10021			
		140	10025			
		141	10029			
		142	10033			
		143	10037			
		144	10036			
		145	10032			
		146	10028			
		147	10024			
BLOCK 4	LOT	148	3013	PEARL HARBOR DRIVE	N-S	PUBLIC STREET
		149	3009			
		150	3005			
		151	3001			
COMMON AREAS:		3000		HUALPAI WAY	N-S	PUBLIC STREET
		9925		COUNT DIERO DRIVE	E-W	PUBLIC STREET

DEIRO

JIM ROBISON
PLANNING ASSISTANT

JR:dr

REGATTA AT THE LAKES UNIT NO. 2

ADDRESSES
JANUARY 23, 1989

Q-7-5

BLOCK 2	LDT	19	9920	BARRIER REEF DRIVE	E-W	PUBLIC STREET
		20	9924			
		21	9928			
		22	9932			
BLOCK 3	LOT	23	9929	BARRIER REEF DRIVE	E-W	PUBLIC STREET
		24	9925			
		25	9921			
		26	9917			
BLOCK 3	LOT	35	9916	DIAMOND REEF WAY	E-W	PUBLIC STREET
		36	9920			
		37	9921			
		3B	9917			
BLOCK 3	LOT	46	9928	WHALERS LANDING COURT	E-W	PUBLIC STREET
		47	9932			
		48	9936			
		49	9940			
		50	9941			
		51	9937			
		52	9933			
		53	9929			
		54	9925			
		55	9921			
BLOCK 4	LOT	134	10001	SKIPPER COURT	E-W	PUBLIC STREET
		135	10005			
		136	10009			
		137	10013			
		138	10017			
		139	10021			
		140	10025			
		141	10029			
		142	10033			
		143	10037			
		144	10036			
		145	10032			
		146	10028			
		147	10024			
BLOCK 4	LOT	148	3013	PEARL HARBOR DRIVE	N-S	PUBLIC STREET
		149	3009			
		150	3005			
		151	3001			
COMMON AREAS:		3000		HUALPAI WAY	N-S	PUBLIC STREET
		9925		COUNT BIERO DRIVE	E-W	PUBLIC STREET

DEIRO

JIM ROBISON
PLANNING ASSISTANT

JR:dr

City Engineer Division

Survey Section

Phone (702) 229-6217

Fax (702) 804-8582



CERTIFICATE OF AMENDMENT

July 19, 2002

Charles Kajkowski, Jr. PE
City Engineer

Document: Regatta at the Lakes Unit No. 2
Book 41 of Plats, Page 47

Location: A portion of the SW 1/4 of Section 7, T. 21 S., R. 60 E., M.D.M.

Dear Mr. Kajkowski:


It has come to our attention that there is an incorrect spelling of a street name on the Final Map of Regatta at the Lakes Unit No. 2, recorded in Book 41 of Plats, Page 47, on January 11, 1989, Clark County Nevada Records.

In accordance with the provisions of NRS 278.493, I hereby amend the name Count Diero Drive to **Count Deiro Drive**.

This amendment does not change the physical location of any survey monument, property line, or boundary line.

Sincerely,

Rita M. Lumos, PLS
Nevada Certificate No. 5094.
City Surveyor




City Engineer's Certificate

I hereby certify that I have examined the Certificate of Amendment and that the changes to the original document specified therein are provided for in the applicable sections of NRS 278.010 to 278.630 inclusive, NRS 625.340 to 625.380 inclusive, and local ordinances adopted pursuant thereto, and I am satisfied that this Certificate of Amendment so amends or corrects the document as to make it technically correct.

Charles Kajkowski, Jr. 7-19-2002
Date

Charles Kajkowski, Jr., PE
Nevada Certificate No. 4784
City Engineer

WHEN RECORDED, RETURN TO:
City of Las Vegas / Survey
3001 Ronemus Drive
Las Vegas, NV 89128



MAYOR
OSCAR B. GOODMAN

CITY COUNCIL
GARY REESE
(MAYOR PRO-TEM)
MICHAEL J. McDONALD
LARRY BROWN
LYNETTE B. McDONALD
LAWRENCE WEEKLY
MICHAEL MACK

ACTING CITY MANAGER
DOUGLAS A. SELBY

COPY

CITY OF LAS VEGAS
400 STEWART AVENUE
LAS VEGAS, NEVADA 89101

VOICE 702.229.6011
TDD 702.386.9108
www.ci.las-vegas.nv.us

TURNTHE FEE \$63.12 PER LOT



DEPARTMENT OF COMMUNITY PLANNING AND DEVELOPMENT
RPD SETBACK

Date: 2/17/94

SUBDIVISION Regatta at the Lakes Unit 2

DISTRICT MAP (S) 0-7-5 ZONING FILE # 2-76-86

APN (S) 163-07-310-001 to 040 ZONING FILE #

SETBACKS:

FRONT	REAR	SIDE(S)	CORNER
16'	15'	5'	10'

SET BY: 2-76-86(7) Plot Plan Review 2/23/80

DEVIATIONS:

RPD Setback Form 1/02-94