

QUAIL PARK III - PHASE 1


Street Listing

M-32-7

BLOCK 1	LOT	1	2820	West Charleston Blvd.	E-W	Public Street
		2				
		3				
		4				
		5				
		6				
		7				
		8				
		9				
		10				
		11				
		12				
		13				
		14				
		15				
		16				
		17				
		18				
		19				
		20				
		21				
		22				
		23				
		24				
		25				
		26				
		27				
		28				
		29				
		30				
		31				
		32				
		33				
		34				
		35				
		36				
		37				
		38				
		39				
		40				
		41				
		42				

COMMON AREA: 2820 West Charleston Blvd.

JH/dp


JOHN HERBERT
Planning Assistant
April 19, 1983

QUAIL PARK III - PHASE I


Street Listing

M-32-7

BLOCK 1	LOT	1	2820	West Charleston Blvd.	E-W	Public Street
		2				
		3				
		4				
		5				
		6				
		7				
		8				
		9				
		10				
		11				
		12				
		13				
		14				
		15				
		16				
		17				
		18				
		19				
		20				
		21				
		22				
		23				
		24				
		25				
		26				
		27				
		28				
		29				
		30				
		31				
		32				
		33				
		34				
		35				
		36				
		37				
		38				
		39				
		40				
		41				
		42				

COMMON AREA: 2820 West Charleston Blvd.

JH/dp


JOHN HERBERT
Planning Assistant
April 19, 1983

QUAIL PARK III - PHASE I


Street Listing

M-32-7

BLOCK 1	LOT	1	2820	West Charleston Blvd.	E-W	Public Street
		2				
		3				
		4				
		5				
		6				
		7				
		8				
		9				
		10				
		11				
		12				
		13				
		14				
		15				
		16				
		17				
		18				
		19				
		20				
		21				
		22				
		23				
		24				
		25				
		26				
		27				
		28				
		29				
		30				
		31				
		32				
		33				
		34				
		35				
		36				
		37				
		38				
		39				
		40				
		41				
		42				

COMMON AREA: 2820 West Charleston Blvd.

JH/dp


JOHN HERBERT
Planning Assistant
April 19, 1983

QUAIL PARK III - PHASE I


Street Listing

M-32-7

BLOCK 1	LOT	1	2820	West Charleston Blvd.	E-W	Public Street
		2				
		3				
		4				
		5				
		6				
		7				
		8				
		9				
		10				
		11				
		12				
		13				
		14				
		15				
		16				
		17				
		18				
		19				
		20				
		21				
		22				
		23				
		24				
		25				
		26				
		27				
		28				
		29				
		30				
		31				
		32				
		33				
		34				
		35				
		36				
		37				
		38				
		39				
		40				
		41				
		42				

COMMON AREA: 2820 West Charleston Blvd.

JH/dp


JOHN HERBERT
Planning Assistant
April 19, 1983

QUAIL PARK III - PHASE I


Street Listing

M-32-7

BLOCK 1	LOT	1	2820	West Charleston Blvd.	E-W	Public Street
		2				
		3				
		4				
		5				
		6				
		7				
		8				
		9				
		10				
		11				
		12				
		13				
		14				
		15				
		16				
		17				
		18				
		19				
		20				
		21				
		22				
		23				
		24				
		25				
		26				
		27				
		28				
		29				
		30				
		31				
		32				
		33				
		34				
		35				
		36				
		37				
		38				
		39				
		40				
		41				
		42				

COMMON AREA: 2820 West Charleston Blvd.

JH/dp


JOHN HERBERT
Planning Assistant
April 19, 1983



nevada

2300 PASEO DEL PRADO, BUILDING A, SUITE 100
LAS VEGAS, NEVADA 89102 PHONE: (702) 873-7550

CERTIFICATE OF AMENDMENT

March 28, 1985
W.O. 2978-1

Mr. Carl D. Peterson
Engineering Services
City of Las Vegas
400 E. Stewart Avenue
Las Vegas, NV 89101

Dear Mr. Peterson:

After examination of Quail Park III - Phase 1 on file in the Clark County, Nevada Recorder's Office in Book 29 of Plats, Page 31 the following change should be indicated.

Change the name from Quail Park III- Phase 1 to
QUAIL PARK IVA

Very truly yours,

VTN NEVADA

JERRY E. BARNSON, R.L.S.
Nevada Certificate No. 4046

/sp



3/29/85

I hereby certify that I have examined the Certificate of Amendment and that the changes to the original document specified therein are provided for in applicable sections of NRS 278.010 to 278.630, inclusive, NRS 625.340 to 625.380, inclusive, and local ordinances adopted pursuant thereto, and I am satisfied that this Certificate of Amendment so amends the document as to make it technically correct.

CARL D. PETERSON, R.L.S.
Nevada Certificate No. 6204

3-29-85
DATE

