

PALISADES ESTATES
APRIL 22, 1988

Q
✓-4-6, 8

Correction: January 22, 1990


LOT	1	2140	AMERICAS CUP CIRCLE	N/S	PRIVATE DRIVE
	2	2130			
	3	2120			
	4	2110			
	5	2100			
	6	2101			
	7	2111			
	8	2121			
	9	2131			
	10	2141			

LOT	11	7820	DANA POINT COURT	E/W	PRIVATE DRIVE
	12	7810			
	13	7800			
	14	7801			
	15	7811			
	16	7821			

LOT	17	2210	DIAMOND BAR DRIVE	N/S	PRIVATE DRIVE
	18	2220			
	19	2230			
	20	2240 2244 ✓			
	21	2241			
	22	2231			
	23	2221			
	24	2211			

LOT	25	7881	DANA POINT COURT	E/W	PRIVATE DRIVE
	26	7891			
	27	7890			
	28	7880			
	29	7870			
	30	7860			
	31	7850			

NO ADDRESSES ON :	VIA OLIVERO AVENUE	E/W	PUBLIC STREET
	O'BANNON DRIVE	E/W	PUBLIC STREET
	EL PARQUE AVENUE	E/W	PUBLIC STREET

 John Herbert
Planning Assistant

JH/dr


✓ Address change 11/16/99

PALISADES ESTATES PHASE II
ADDRESSES
SEPTEMBER 8, 1988

Q-4-6

LOT	32	2131	DIAMOND BAR DRIVE	N-S	Private St.
	33	2101			
	34	2D61			
	35	2031			
	36	2DD1			
	37	2000			
	38	2D3D			
	39	206D			
	40	210D			
	41	213D			

STREETS WITH NO ADDRESSES: El Parque Ave, O'Bannon Drive

 JIM ROBISON
PLANNING ASSISTANT


JR:dp

PALISADES ESTATES PHASE II
ADDRESSES
SEPTEMBER 8, 1988

Q-4-6

LOT	32	2131	DIAMOND BAR DRIVE	N-S	Private St.
	33	2101			
	34	2061			
	35	2031			
	36	2001			
	37	2000			
	38	2030			
	39	2060			
	40	2100			
	41	2130			

STREETS WITH NO ADDRESSES: E1 Parque Ave, O'Bannon Drive

 JIM ROBISON
PLANNING ASSISTANT


JR:dp

PALISADES ESTATES PHASE II
ADDRESSES
SEPTEMBER 8, 1988

Q-4-6

LOT	32	2131	DIAMOND BAR DRIVE	N-S	Private St.
	33	2101			
	34	2061			
	35	2031			
	36	2001			
	37	2000			
	38	2030			
	39	2060			
	40	2100			
	41	2130			

STREETS WITH NO ADDRESSES: El Parque Ave, O'Bannon Drive

 JIM ROBISON
PLANNING ASSISTANT


JR:dp

PALISADES ESTATES PHASE II
ADDRESSES
SEPTEMBER 8, 1988

Q-4-6

LOT	32	2131	DIAMOND BAR DRIVE	N-S	Private St.
	33	2101			
	34	2061			
	35	2031			
	36	2001			
	37	2000			
	38	2030			
	39	2060			
	40	2100			
	41	2130			

STREETS WITH NO ADDRESSES: El Parque Ave, O'Bannon Drive

 JIM ROBISON
PLANNING ASSISTANT


JR:dp

PALISADES ESTATES PHASE II
ADDRESSES
SEPTEMBER 8, 1988

Q-4-6

LOT	32	2131	DIAMOND BAR DRIVE	N-S	Private St.
	33	2101			
	34	2061			
	35	2031			
	36	2001			
	37	2000			
	38	2030			
	39	2D60			
	40	2100			
	41	2130			

STREETS WITH NO ADDRESSES: El Parque Ave, O'Bannon Drive

 JIM ROBISON
PLANNING ASSISTANT

JR:dp

PALISADES ESTATES PHASE II


ADDRESSES

SEPTEMBER 8, 1988

Q-4-6

LOT	32	2131	DIAMOND BAR DRIVE	N-S	Private St.
	33	2101			
	34	2061			
	35	2031			
	36	2001			
	37	2000			
	38	2030			
	39	2060			
	40	2100			
	41	2130			

STREETS WITH NO ADDRESSES: El Parque Ave, O'Bannon Drive

 JIM ROBISON
PLANNING ASSISTANT


JR:dp

PALISADES ESTATES PHASE II
ADDRESSES
SEPTEMBER 8, 1988

Q-4-6

LOT	32	2131	DIAMOND BAR DRIVE	N-S	Private St.
	33	2101			
	34	2061			
	35	2031			
	36	2001			
	37	2000			
	38	2030			
	39	2060			
	40	2100			
	41	2130			

STREETS WITH NO ADDRESSES: El Parque Ave, O'Bannon Drive

 JIM ROBISON
PLANNING ASSISTANT


JR:dp

PALISADES ESTATES PHASE II
ADDRESSES
SEPTEMBER 8, 1988

Q-4-6

LOT	32	2131	DIAMOND BAR DRIVE	N-S	Private St.
	33	2101			
	34	2061			
	35	2031			
	36	2001			
	37	2000			
	38	2030			
	39	2060			
	40	2100			
	41	2130			

STREETS WITH NO ADDRESSES: E1 Parque Ave, O'Bannon Drive

 JIM ROBISON
PLANNING ASSISTANT

JR:dp

PALISADES ESTATES
APRIL 22, 1988

Correction: January 22, 1990

Q
X-4-6, 8


LDT 1 214D AMERICAS CUP CIRCLE N/S PRIVATE DRIVE
 2 213D
 3 212D
 4 211D
 5 2100
 6 2101
 7 2111
 8 2121
 9 2131
 10 2141

LDT 11 782D DANA PDINT COURT E/W PRIVATE DRIVE
 12 781D
 13 7800
 14 78D1
 15 7811
 16 7821

LOT 17 221D DIAMONO BAR DRIVE N/S PRIVATE DRIVE
 18 222D
 19 2230
 20 ~~2240~~ 2244
 21 2241
 22 2231
 23 2221
 24 2211

LOT 25 7881 DANA POINT COURT E/W PRIVATE DRIVE
 26 7891
 27 789D
 28 7880
 29 787D
 30 786D
 31 785D

NO ADDRESSES ON : VIA OLIVERO AVENUE E/W PUBLIC STREET
 O'BANNON DRIVE E/W PUBLIC STREET
 EL PARQUE AVENUE E/W PUBLIC STREET

 John Herbert
Planning Assistant

JH/dr

Address Change 11/16/84

PALISADES ESTATES
APRIL 22, 1988

Correction: January 22, 1990

Q
K-4-6, 8

LOT	1	2140	AMERICAS CUP CIRCLE	N/S PRIVATE DRIVE
	2	2130		
	3	2120		
	4	2110		
	5	2100		
	6	2101		
	7	2111		
	8	2121		
	9	2131		
	10	2141		

LOT	11	7820	DANA POINT COURT	E/W PRIVATE DRIVE
	12	7810		
	13	7800		
	14	7801		
	15	7811		
	16	7821		

LOT	17	2210	DIAMOND BAR DRIVE	N/S PRIVATE DRIVE
	18	2220		
	19	2230		
	20	2240	<i>2244</i>	
	21	2241		
	22	2231		
	23	2221		
	24	2211		

LOT	25	7881	DANA POINT COURT	E/W PRIVATE DRIVE
	26	7891		
	27	7890		
	28	7880		
	29	7870		
	30	7860		
	31	7850		

NO ADDRESSES DN :	VIA OLIVERO AVENUE	E/W PUBLIC STREET
	O'BANNON DRIVE	E/W PUBLIC STREET
	EL PARQUE AVENUE	E/W PUBLIC STREET

JH John Herbert
Planning Assistant

JH/dr

✓ change of address 11/16/94

PALISADES ESTATES
APRIL 22, 1988

Correction: January 22, 1990

^Q
L-4-6, 8


LOT	1	2140	AMERICAS CUP CIRCLE	N/S PRIVATE DRIVE
	2	2130		
	3	2120		
	4	2110		
	5	2100		
	6	2101		
	7	2111		
	8	2121		
	9	2131		
	10	2141		

LOT	11	7820	DANA POINT CDURT	E/W PRIVATE DRIVE
	12	7810		
	13	7800		
	14	7801		
	15	7811		
	16	7821		

LOT	17	2210	DIAMOND BAR DRIVE	N/S PRIVATE DRIVE
	18	2220		
	19	2230		
	20	2240 2244 [*]		
	21	2241		
	22	2231		
	23	2221		
	24	2211		

LOT	25	7881	DANA POINT CDURT	E/W PRIVATE DRIVE
	26	7891		
	27	7890		
	28	7880		
	29	7870		
	30	7860		
	31	7850		

NO ADDRESSES ON :	VIA OLIVERO AVENUE	E/W PUBLIC STREET
	O'BANNON DRIVE	E/W PUBLIC STREET
	EL PARQUE AVENUE	E/W PUBLIC STREET

 John Herbert
Planning Assistant

JH/dr


*change of address - 11/16/94

PALISADES ESTATES PHASE II
ADDRESSES
SEPTEMBER 8, 1988

Q-4-6

LOT	32	2131	DIAMOND BAR DRIVE	N-S	Private St.
	33	2101			
	34	2061			
	35	2031			
	36	2001			
	37	2000			
	38	2030			
	39	2060			
	40	2100			
	41	2130			

STREETS WITH NO ADDRESSES: El Parque Ave, O'Bannon Drive

 JIM ROBISON
PLANNING ASSISTANT

JR:dp

PALISADES ESTATES
APRIL 22, 1988

Correction: January 22, 1990

Q
K-4-6, 8


LDT	1	214D	AMERICAS CUP CIRCLE	N/S PRIVATE DRIVE
	2	2130		
	3	212D		
	4	2110		
	5	210D		
	6	2101		
	7	2111		
	8	2121		
	9	2131		
	10	2141		
LOT	11	7820	DANA POINT COURT	E/W PRIVATE DRIVE
	12	7810		
	13	7800		
	14	7801		
	15	7811		
	16	7821		
LOT	17	2210	DIAMOND BAR DRIVE	N/S PRIVATE DRIVE
	18	2220		
	19	2230		
	20	2240 2244		
	21	2241		
	22	2231		
	23	2221		
	24	2211		
LDT	25	7881	DANA PDINT COURT	E/W PRIVATE DRIVE
	26	7891		
	27	789D		
	28	7880		
	29	7870		
	30	7860		
	31	7850		

NO ADDRESSES DN :

VIA OLIVERO AVENUE
O'BANNON DRIVE
EL PARQUE AVENUE

E/W PUBLIC STREET
E/W PUBLIC STREET
E/W PUBLIC STREET

JH/dr

 John Herbert
Planning Assistant

*Address CHANGE 11/16/94