

** CORRECTED ADDRESS OF
LOT 25
1D/14/87

PAINTED DESERT PARCEL 6
ADDRESS LIST
JULY 27, 1987

///Correction of street
name (adding an "S")
7/6/90

6/29/88 - AMENDMENT ADDING BLOCK NUMBERS

G-34-3


| | | | | | | |
|---------|-----|----|------|-------------------------|-----|----------------|
| BLOCK 1 | LOT | 1 | 5241 | DRIFTING SANDS COURT | N-S | Private Street |
| | | 2 | 5245 | | | |
| | | 3 | 5249 | | | |
| | | 4 | 5253 | | | |
| | | 5 | 5257 | | | |
| | | 6 | 5261 | | | |
| | | 7 | 5265 | | | |
| | | 8 | 5269 | | | |
| | | 9 | 5273 | | | |
| | | 10 | 5277 | | | |
| | | 11 | 5281 | | | |
| | | 12 | 5280 | | | |
| | | 13 | 5276 | | | |
| | | 14 | 5264 | | | |
| | | 15 | 5260 | | | |
| | | 16 | 5256 | | | |
| BLDCK 2 | | 17 | 7284 | PAINTED SHADDWS WAY /// | E-W | Private Street |
| | | 18 | 7280 | | | |
| | | 19 | 7276 | | | |
| | | 20 | 5237 | CROOKED VALLEY DRIVE | N-S | Private Street |
| | | 21 | 5241 | | | |
| | | 22 | 5245 | | | |
| | | 23 | 5249 | | | |
| | | 24 | 5253 | | | |
| ** | | 25 | 5257 | | | |
| | | 26 | 7273 | DRIFTING RIVER COURT | E-W | Private Street |
| | | 27 | 7277 | | | |
| | | 28 | 7276 | | | |
| | | 29 | 7272 | | | |
| | | 30 | 7268 | | | |
| | | 31 | 7264 | | | |
| | | 32 | 7260 | | | |
| | | 33 | 7256 | | | |
| | | 34 | 7252 | | | |
| BLOCK 3 | | 35 | 5265 | CROOKED VALLEY DRIVE | N-S | Private Street |
| | | 36 | 5269 | | | |
| | | 37 | 5273 | | | |
| | | 38 | 5277 | | | |
| | | 39 | 5281 | | | |
| | | 40 | 5285 | | | |
| BLOCK 4 | | 41 | 7212 | CRODKEO BDW CIRCLE | E-W | Private Street |
| | | 42 | 7208 | | | |
| | | 43 | 7204 | | | |
| | | 44 | 7200 | | | |
| | | 45 | 7201 | | | |
| | | 46 | 7205 | | | |
| | | 47 | 7209 | | | |
| BLOCK 5 | | 48 | 7213 | PAINTED SHADDWS WAY /// | E-W | Private Street |
| | | 49 | 7217 | | | |
| | | 50 | 7221 | | | |
| | | 51 | 7225 | | | |
| | | 52 | 7229 | | | |
| | | 53 | 7233 | | | |
| | | 54 | 7237 | | | |
| | | 55 | 7241 | | | |
| | | 56 | 7245 | | | |
| | | 57 | 7249 | | | |
| | | 58 | 7253 | | | |

PAINTED DESERT PARCEL 6
ADDRESS LIST
Page 2
July 27, 1987

6/29/88 - AMENDMENT ADDING BLOCK NUMBERS

G-34-3

| | | | | | | |
|-------------|-----|-----|------|-------------------------|-----|----------------|
| BLOCK 6 | LOT | 59 | 5232 | CROOKED SKY CIRCLE | N-S | Private Street |
| | | 60 | 5228 | | | |
| | | 61 | 5224 | | | |
| | | 62 | 5220 | | | |
| | | 63 | 5221 | | | |
| | | 64 | 5225 | | | |
| | | 65 | 5229 | | | |
| | | 66 | 5233 | | | |
| | | 67 | 5237 | | | |
| | | 68 | 5244 | CROOKED RIVER CIRCLE | N-S | Private Street |
| | | 69 | 5240 | | | |
| | | 70 | 5236 | | | |
| | | 71 | 5232 | | | |
| | | 72 | 5228 | | | |
| | | 73 | 5224 | | | |
| | | 74 | 5220 | | | |
| | | 75 | 5221 | | | |
| | | 76 | 5225 | | | |
| | | 77 | 5229 | | | |
| | | 78 | 5233 | | | |
| BLOCK 7 | | 79 | 5236 | CROOKED VALLEY DRIVE | N-S | Private Street |
| | | 80 | 5240 | | | |
| | | 81 | 5244 | | | |
| | | 82 | 5248 | | | |
| | | 83 | 5252 | | | |
| | | 84 | 5256 | | | |
| | | 85 | 5260 | | | |
| | | 86 | 5264 | | | |
| | | 87 | 5268 | | | |
| | | 88 | 5272 | | | |
| | | 89 | 7200 | PAINTED SHADOWS WAY ### | E-W | Private Street |
| | | 90 | 7204 | | | |
| | | 91 | 7208 | | | |
| | | 92 | 7212 | | | |
| | | 93 | 7216 | | | |
| | | 94 | 7220 | | | |
| | | 95 | 5225 | CROOKED MOUNTAIN COURT | N-S | Private Street |
| | | 96 | 5229 | | | |
| | | 97 | 5233 | | | |
| | | 98 | 5237 | | | |
| | | 99 | 5241 | | | |
| | | 100 | 5245 | | | |
| COMMON AREA | "A" | | 7288 | PAINTED SHADOWS WAY ### | | |
| | "B" | | 5261 | CROOKED VALLEY DRIVE | | |
| | "C" | | 7201 | PAINTED SHADOWS WAY ### | | |
| | "D" | | 7209 | PAINTED SHADOWS WAY ### | | |
| | "E" | | 7257 | PAINTED SHADOWS WAY ### | | |
| | "F" | | 5555 | PAINTED MIRAGE ROAD | | |
| | "G" | | 7301 | PAINTED SHADOWS WAY ### | | |
| | "H" | | 5237 | CROOKED RIVER CIRCLE | | |
| | "J" | | 7224 | PAINTED SHADOWS WAY ### | | |


JIM ROBISON
PLANNING ASSISTANT

JR:dp

** CORRECTED ADDRESS OP
LDT 25
18/14/87

PAINTED DESERT PARCEL 6
ADDRESS LIST

JULY 27, 1987

###Correction of street
name (adding an "S")
7/6/90

6/29/88 - AMENBMENT ADDING BLOCK NUMBERS

G-34-3

| | | | | | | |
|----------|-----|----|------|-------------------------|-----|----------------|
| BLOCK 1. | LDT | 1 | 5241 | DRIFTING SANDS CDURT, | N-S | Private Street |
| | | 2 | 5245 | | | |
| | | 3 | 5249 | | | |
| | | 4 | 5253 | | | |
| | | 5 | 5257 | | | |
| | | 6 | 5261 | | | |
| | | 7 | 5265 | | | |
| | | 8 | 5269 | | | |
| | | 9 | 5273 | | | |
| | | 10 | 5277 | | | |
| | | 11 | 5281 | | | |
| | | 12 | 5280 | | | |
| | | 13 | 5276 | | | |
| | | 14 | 5264 | | | |
| | | 15 | 5260 | | | |
| | | 16 | 5256 | | | |
| BLOCK 2 | | 17 | 7284 | PAINTED SHADOWS WAY ### | E-W | Private Street |
| | | 18 | 7288 | | | |
| | | 19 | 7276 | | | |
| | | 20 | 5237 | CRBOKED VALLEY DRIVE | N-S | Private Street |
| | | 21 | 5241 | | | |
| | | 22 | 5245 | | | |
| | | 23 | 5249 | | | |
| | | 24 | 5253 | | | |
| ** | | 25 | 5257 | | | |
| | | 26 | 7273 | DRIFTING RIVER COURT | E-W | Private Street |
| | | 27 | 7277 | | | |
| | | 28 | 7276 | | | |
| | | 29 | 7272 | | | |
| | | 38 | 7268 | | | |
| | | 31 | 7264 | | | |
| | | 32 | 7260 | | | |
| | | 33 | 7256 | | | |
| | | 34 | 7252 | | | |
| BLOCK 3 | | 35 | 5265 | CRDOKEB VALLEY BRIVE | N-S | Private Street |
| | | 36 | 5269 | | | |
| | | 37 | 5273 | | | |
| | | 38 | 5277 | | | |
| | | 39 | 5281 | | | |
| | | 48 | 5205 | | | |
| BLOCK 4 | | 41 | 7212 | CRDDKED BDW CIRCLE | E-W | Private Street |
| | | 42 | 7208 | | | |
| | | 43 | 7204 | | | |
| | | 44 | 7200 | | | |
| | | 45 | 7201 | | | |
| | | 46 | 7205 | | | |
| | | 47 | 7209 | | | |
| BLOCK 5 | | 48 | 7213 | PAINTED SHADDWS WAY ### | E-W | Private Street |
| | | 49 | 7217 | | | |
| | | 50 | 7221 | | | |
| | | 51 | 7225 | | | |
| | | 52 | 7229 | | | |
| | | 53 | 7233 | | | |
| | | 54 | 7237 | | | |
| | | 55 | 7241 | | | |
| | | 56 | 7245 | | | |
| | | 57 | 7249 | | | |
| | | 58 | 7253 | | | |

PAINTED DESERT PARCEL 6
 ADDRESS LIST
 Page 2
 July 27, 1987

6/29/88 - AMENDMENT ADDING BLDCK NUMBERS

G-34-3

| | | | | | | | | |
|-------------|------|------|-------------------------|----------------------|----------------|----------------|----------------|----------------|
| BLDCK 6 | LOT | 59 | 5232 | CROOKED SKY CIRCLE | N-S | Private Street | | |
| | | 60 | 5228 | | | | | |
| | | 61 | 5224 | | | | | |
| | | 62 | 5220 | | | | | |
| | | 63 | 5221 | | | | | |
| | | 64 | 5225 | | | | | |
| | | 65 | 5229 | | | | | |
| | | 66 | 5233 | | | | | |
| | | 67 | 5237 | | | | | |
| | | 68 | 5244 | CROOKED RIVER CIRCLE | | | N-S | Private Street |
| | | 69 | 5240 | | | | | |
| | | 70 | 5236 | | | | | |
| | | 71 | 5232 | | | | | |
| | | 72 | 5228 | | | | | |
| | | 73 | 5224 | | | | | |
| | 74 | 5220 | | | | | | |
| | 75 | 5221 | | | | | | |
| | 76 | 5225 | | | | | | |
| | 77 | 5229 | | | | | | |
| | 78 | 5233 | | | | | | |
| BLOCK 7 | 79 | 5236 | CROOKED VALLEY DRIVE | N-S | Private Street | | | |
| | 00 | 5240 | | | | | | |
| | 81 | 5244 | | | | | | |
| | 82 | 5248 | | | | | | |
| | 83 | 5252 | | | | | | |
| | 84 | 5256 | | | | | | |
| | 85 | 5260 | | | | | | |
| | 86 | 5264 | | | | | | |
| | 87 | 5268 | | | | | | |
| | 88 | 5272 | | | | | | |
| | 89 | 7200 | PAINTED SHADOWS WAY ### | | | E-W | Private Street | |
| | 90 | 7204 | | | | | | |
| | 91 | 7208 | | | | | | |
| | 92 | 7212 | | | | | | |
| | 93 | 7216 | | | | | | |
| | 94 | 7220 | | | | | | |
| | 95 | 5225 | CROOKED MOUNTAIN COURT | | | N-S | Private Street | |
| | 96 | 5229 | | | | | | |
| 97 | 5233 | | | | | | | |
| 98 | 5237 | | | | | | | |
| 99 | 5241 | | | | | | | |
| 100 | 5245 | | | | | | | |
| COMMON AREA | "A" | 7288 | PAINTED SHADOWS WAY ### | | | | | |
| | "B" | 5261 | CROOKED VALLEY DRIVE | | | | | |
| | "C" | 7201 | PAINTED SHADOWS WAY ### | | | | | |
| | "8" | 7209 | PAINTED SHADOWS WAY ### | | | | | |
| | "E" | 7257 | PAINTED SHADOWS WAY ### | | | | | |
| | "F" | 5555 | PAINTED MIRAGE ROAD | | | | | |
| | "G" | 7301 | PAINTED SHADOWS WAY ### | | | | | |
| | "H" | 5237 | CROOKED RIVER CIRCLE | | | | | |
| | "J" | 7224 | PAINTED SHADOWS WAY ### | | | | | |

 JIM ROBISON
 PLANNING ASSISTANT

JR:dp

** CORRECTED ADDRESS OF
LOT 25
10/14/87

PAINTED DESERT PARCEL 6
ADDRESS LIST

JULY 27, 1987

###Correction of street
name (adding an "S")
7/6/90

6/29/88 - AMENDMENT ADDING BLOCK NUMBERS

G-34-3


| | | | | | | |
|----------|-----|----|------|-------------------------|-----|----------------|
| BLOCK 1. | LOT | 1 | 5241 | DRIFTING SANDS COURT | N-S | Private Street |
| | | 2 | 5245 | | | |
| | | 3 | 5249 | | | |
| | | 4 | 5253 | | | |
| | | 5 | 5257 | | | |
| | | 6 | 5261 | | | |
| | | 7 | 5265 | | | |
| | | 8 | 5269 | | | |
| | | 9 | 5273 | | | |
| | | 10 | 5277 | | | |
| | | 11 | 5281 | | | |
| | | 12 | 5280 | | | |
| | | 13 | 5276 | | | |
| | | 14 | 5264 | | | |
| | | 15 | 5260 | | | |
| | | 16 | 5256 | | | |
| BLOCK 2 | | 17 | 7284 | PAINTED SHADOWS WAY ### | E-W | Private Street |
| | | 18 | 7280 | | | |
| | | 19 | 7276 | | | |
| | | 20 | 5237 | CROOKED VALLEY DRIVE | N-S | Private Street |
| | | 21 | 5241 | | | |
| | | 22 | 5245 | | | |
| | | 23 | 5249 | | | |
| | | 24 | 5253 | | | |
| ** | | 25 | 5257 | | | |
| | | 26 | 7273 | DRIFTING RIVER COURT | E-W | Private Street |
| | | 27 | 7277 | | | |
| | | 28 | 7276 | | | |
| | | 29 | 7272 | | | |
| | | 30 | 7268 | | | |
| | | 31 | 7264 | | | |
| | | 32 | 7260 | | | |
| | | 33 | 7256 | | | |
| | | 34 | 7252 | | | |
| BLOCK 3 | | 35 | 5265 | CROOKED VALLEY DRIVE | N-S | Private Street |
| | | 36 | 5269 | | | |
| | | 37 | 5273 | | | |
| | | 38 | 5277 | | | |
| | | 39 | 5281 | | | |
| | | 40 | 5205 | | | |
| BLOCK 4 | | 41 | 7212 | CROOKED BOW CIRCLE | E-W | Private Street |
| | | 42 | 7208 | | | |
| | | 43 | 7204 | | | |
| | | 44 | 7200 | | | |
| | | 45 | 7201 | | | |
| | | 46 | 7205 | | | |
| | | 47 | 7209 | | | |
| BLOCK 5 | | 48 | 7213 | PAINTED SHADOWS WAY ### | E-W | Private Street |
| | | 49 | 7217 | | | |
| | | 50 | 7221 | | | |
| | | 51 | 7225 | | | |
| | | 52 | 7229 | | | |
| | | 53 | 7233 | | | |
| | | 54 | 7237 | | | |
| | | 55 | 7241 | | | |
| | | 56 | 7245 | | | |
| | | 57 | 7249 | | | |
| | | 58 | 7253 | | | |

PAINTED DESERT PARCEL 6
 ADDRESS LIST
 Page 2
 July 27, 1987

6/29/88 - AMENDMENT ADDING BLOCK NUMBERS

G-34-3

| BLOCK | LOT | ADDRESS | DIRECTION | TYPE | |
|-------------|---------|------------------------------|------------------------------|----------------|----------------|
| BLOCK 6 | 59 | 5232 CROOKED SKY CIRCLE | N-S | Private Street | |
| | 60 | 5228 | | | |
| | 61 | 5224 | | | |
| | 62 | 5220 | | | |
| | 63 | 5221 | | | |
| | 64 | 5225 | | | |
| | 65 | 5229 | | | |
| | 66 | 5233 | | | |
| | 67 | 5237 | | | |
| | BLOCK 7 | 68 | 5244 CROOKED RIVER CIRCLE | N-S | Private Street |
| | | 69 | 5240 | | |
| | | 70 | 5236 | | |
| | | 71 | 5232 | | |
| | | 72 | 5228 | | |
| | | 73 | 5224 | | |
| | | 74 | 5220 | | |
| | | 75 | 5221 | | |
| | | 76 | 5225 | | |
| 77 | | 5229 | | | |
| 78 | | 5233 | | | |
| BLOCK 7 | | 79 | 5236 CROOKED VALLEY DRIVE | | |
| | 80 | 5240 | | | |
| | 81 | 5244 | | | |
| | 82 | 5248 | | | |
| | 83 | 5252 | | | |
| | 84 | 5256 | | | |
| | 85 | 5260 | | | |
| | 86 | 5264 | | | |
| | 87 | 5268 | | | |
| | 88 | 5272 | | | |
| | BLOCK 7 | 89 | 7200 PAINTED SHADOWS WAY ### | E-W | Private Street |
| | | 90 | 7204 | | |
| | | 91 | 7208 | | |
| | | 92 | 7212 | | |
| | | 93 | 7216 | | |
| | | 94 | 7220 | | |
| | BLOCK 7 | 95 | 5225 CROOKED MOUNTAIN COURT | N-S | Private Street |
| | | 96 | 5229 | | |
| 97 | | 5233 | | | |
| 98 | | 5237 | | | |
| 99 | | 5241 | | | |
| 100 | | 5245 | | | |
| COMMON AREA | "A" | 7288 PAINTED SHADOWS WAY ### | | | |
| | "B" | 5261 CROOKED VALLEY DRIVE | | | |
| | "C" | 7201 PAINTED SHADOWS WAY ### | | | |
| | "D" | 7209 PAINTED SHADOWS WAY ### | | | |
| | "E" | 7257 PAINTED SHADOWS WAY ### | | | |
| | "F" | 5555 PAINTED HIRAGE ROAD | | | |
| | "G" | 7301 PAINTED SHADOWS WAY ### | | | |
| | "H" | 5237 CROOKED RIVER CIRCLE | | | |
| | "J" | 7224 PAINTED SHADOWS WAY ### | | | |


 JIM ROBISON
 PLANNING ASSISTANT

JR:dp

** CORRECTED ADDRESS OF
LOT 25
10/14/87

PAINTED DESERT PARCEL 6
ADDRESS LIST

JULY 27, 1987

###Correction of street
name (adding an "S")
7/6/90

6/29/88 - AMENDMENT ADDING BLOCK NUMBERS

G-34-3

| | | | | | | |
|---------|-----|----|------|-------------------------|-----|----------------|
| BLOCK 1 | LBT | 1 | 5241 | DRIFTING SANDS COURT | N-S | Private Street |
| | | 2 | 5245 | | | |
| | | 3 | 5249 | | | |
| | | 4 | 5253 | | | |
| | | 5 | 5257 | | | |
| | | 6 | 5261 | | | |
| | | 7 | 5265 | | | |
| | | 8 | 5269 | | | |
| | | 9 | 5273 | | | |
| | | 10 | 5277 | | | |
| | | 11 | 5281 | | | |
| | | 12 | 5280 | | | |
| | | 13 | 5276 | | | |
| | | 14 | 5264 | | | |
| | | 15 | 5260 | | | |
| | | 16 | 5256 | | | |
| BLOCK 2 | | 17 | 7284 | PAINTED SHADOWS WAY ### | E-W | Private Street |
| | | 18 | 7288 | | | |
| | | 19 | 7276 | | | |
| | | 20 | 5237 | CROOKED VALLEY DRIVE | N-S | Private Street |
| | | 21 | 5241 | | | |
| | | 22 | 5245 | | | |
| | | 23 | 5249 | | | |
| | | 24 | 5253 | | | |
| ** | | 25 | 5257 | | | |
| | | 26 | 7273 | DRIFTING RIVER COURT | E-W | Private Street |
| | | 27 | 7277 | | | |
| | | 28 | 7276 | | | |
| | | 29 | 7272 | | | |
| | | 30 | 7268 | | | |
| | | 31 | 7264 | | | |
| | | 32 | 7260 | | | |
| | | 33 | 7256 | | | |
| | | 34 | 7252 | | | |
| BLOCK 3 | | 35 | 5265 | CROOKED VALLEY DRIVE | N-S | Private Street |
| | | 36 | 5269 | | | |
| | | 37 | 5273 | | | |
| | | 38 | 5277 | | | |
| | | 39 | 5281 | | | |
| | | 40 | 5285 | | | |
| BLOCK 4 | | 41 | 7212 | CROOKED BOW CIRCLE | E-W | Private Street |
| | | 42 | 7208 | | | |
| | | 43 | 7204 | | | |
| | | 44 | 7200 | | | |
| | | 45 | 7201 | | | |
| | | 46 | 7205 | | | |
| | | 47 | 7209 | | | |
| BLOCK 5 | | 48 | 7213 | PAINTED SHADOWS WAY ### | E-W | Private Street |
| | | 49 | 7217 | | | |
| | | 50 | 7221 | | | |
| | | 51 | 7225 | | | |
| | | 52 | 7229 | | | |
| | | 53 | 7233 | | | |
| | | 54 | 7237 | | | |
| | | 55 | 7241 | | | |
| | | 56 | 7245 | | | |
| | | 57 | 7249 | | | |
| | | 58 | 7253 | | | |

PAINTED DESERT PARCEL 6

ADDRESS LIST


Page 2

July 27, 1987

6/29/88 - AMENDMENT ADDING BLOCK NUMBERS

G-34-3

| | | | | | | |
|-------------|-----|-----|------|-------------------------|-----|----------------|
| BLOCK 6 | LOT | 59 | 5232 | CROOKED SKY CIRCLE | N-S | Private Street |
| | | 60 | 5228 | | | |
| | | 61 | 5224 | | | |
| | | 62 | 5220 | | | |
| | | 63 | 5221 | | | |
| | | 64 | 5225 | | | |
| | | 65 | 5229 | | | |
| | | 66 | 5233 | | | |
| | | 67 | 5237 | | | |
| | | 68 | 5244 | CROOKED RIVER CIRCLE | N-S | Private Street |
| | | 69 | 5240 | | | |
| | | 70 | 5236 | | | |
| | | 71 | 5232 | | | |
| | | 72 | 5228 | | | |
| | | 73 | 5224 | | | |
| | | 74 | 5220 | | | |
| | | 75 | 5221 | | | |
| | | 76 | 5225 | | | |
| | | 77 | 5229 | | | |
| | | 78 | 5233 | | | |
| BLOCK 7 | | 79 | 5236 | CROOKED VALLEY DRIVE | N-S | Private Street |
| | | 80 | 5240 | | | |
| | | 81 | 5244 | | | |
| | | 82 | 5248 | | | |
| | | 83 | 5252 | | | |
| | | 84 | 5256 | | | |
| | | 85 | 5260 | | | |
| | | 86 | 5264 | | | |
| | | 87 | 5268 | | | |
| | | 88 | 5272 | | | |
| | | 89 | 7200 | PAINTED SHADOWS WAY ### | E-W | Private Street |
| | | 90 | 7204 | | | |
| | | 91 | 7208 | | | |
| | | 92 | 7212 | | | |
| | | 93 | 7216 | | | |
| | | 94 | 7220 | | | |
| | | 95 | 5225 | CROOKED MOUNTAIN COURT | N-S | Private Street |
| | | 96 | 5229 | | | |
| | | 97 | 5233 | | | |
| | | 98 | 5237 | | | |
| | | 99 | 5241 | | | |
| | | 100 | 5245 | | | |
| COMMON AREA | "A" | | 7288 | PAINTED SHADOWS WAY ### | | |
| | "B" | | 5261 | CROOKED VALLEY DRIVE | | |
| | "C" | | 7201 | PAINTED SHADOWS WAY ### | | |
| | "D" | | 7209 | PAINTED SHADOWS WAY ### | | |
| | "E" | | 7257 | PAINTED SHADOWS WAY ### | | |
| | "F" | | 5555 | PAINTED MIRAGE ROAD | | |
| | "G" | | 7301 | PAINTED SHADOWS WAY ### | | |
| | "H" | | 5237 | CROOKED RIVER CIRCLE | | |
| | "J" | | 7224 | PAINTED SHADOWS WAY ### | | |

 JIM ROBISON
PLANNING ASSISTANT

JR:dp

** CORRECTED ADDRESS DP
LOT 25
10/14/87

PAINTED DESERT PARCEL 6
ADDRESS LIST

JULY 27, 1987

###Correction of street
name (adding an "S")
7/6/90

6/29/88 - AMENDMENT ADDING BLOCK NUMBERS

G-34-3


| | | | | | | |
|----------|-----|----|------|-------------------------|-----|----------------|
| BLOCK 1. | LOT | 1 | 5241 | DRIFTING SANDS COURT | N-S | Private Street |
| | | 2 | 5245 | | | |
| | | 3 | 5249 | | | |
| | | 4 | 5253 | | | |
| | | 5 | 5257 | | | |
| | | 6 | 5261 | | | |
| | | 7 | 5265 | | | |
| | | 8 | 5269 | | | |
| | | 9 | 5273 | | | |
| | | 10 | 5277 | | | |
| | | 11 | 5281 | | | |
| | | 12 | 5280 | | | |
| | | 13 | 5276 | | | |
| | | 14 | 5264 | | | |
| | | 15 | 5260 | | | |
| | | 16 | 5256 | | | |
| BLOCK 2 | | 17 | 7284 | PAINTED SHADOWS WAY ### | E-W | Private Street |
| | | 18 | 7280 | | | |
| | | 19 | 7276 | | | |
| | | 20 | 5237 | CROOKED VALLEY DRIVE | N-S | Private Street |
| | | 21 | 5241 | | | |
| | | 22 | 5245 | | | |
| | | 23 | 5249 | | | |
| | | 24 | 5253 | | | |
| ** | | 25 | 5257 | | | |
| | | 26 | 7273 | DRIFTING RIVER COURT | E-W | Private Street |
| | | 27 | 7277 | | | |
| | | 28 | 7276 | | | |
| | | 29 | 7272 | | | |
| | | 30 | 7268 | | | |
| | | 31 | 7264 | | | |
| | | 32 | 7260 | | | |
| | | 33 | 7256 | | | |
| | | 34 | 7252 | | | |
| BLOCK 3 | | 35 | 5265 | CROOKED VALLEY DRIVE | N-S | Private Street |
| | | 36 | 5269 | | | |
| | | 37 | 5273 | | | |
| | | 38 | 5277 | | | |
| | | 39 | 5281 | | | |
| | | 40 | 5285 | | | |
| BLOCK 4 | | 41 | 7212 | CROOKED BOW CIRCLE | E-W | Private Street |
| | | 42 | 7208 | | | |
| | | 43 | 7204 | | | |
| | | 44 | 7200 | | | |
| | | 45 | 7201 | | | |
| | | 46 | 7205 | | | |
| | | 47 | 7209 | | | |
| BLOCK 5 | | 48 | 7213 | PAINTED SHADOWS WAY ### | E-W | Private Street |
| | | 49 | 7217 | | | |
| | | 50 | 7221 | | | |
| | | 51 | 7225 | | | |
| | | 52 | 7229 | | | |
| | | 53 | 7233 | | | |
| | | 54 | 7237 | | | |
| | | 55 | 7241 | | | |
| | | 56 | 7245 | | | |
| | | 57 | 7249 | | | |
| | | 58 | 7253 | | | |

PAINTED DESERT PARCEL 6
 ADDRESS LIST
 Page 2
 July 27, 1987

6/29/88 - AMENDMENT ADDING BLOCK NUMBERS

G-34-3

| | | | | | | |
|-------------|-----|------|-------------------------|-------------------------|-----|----------------|
| BLOCK 6 | LOT | 59 | 5232 | CROOKED SKY CIRCLE | N-S | Private Street |
| | | 60 | 5228 | | | |
| | | 61 | 5224 | | | |
| | | 62 | 5220 | | | |
| | | 63 | 5221 | | | |
| | | 64 | 5225 | | | |
| | | 65 | 5229 | | | |
| | | 66 | 5233 | | | |
| | | 67 | 5237 | | | |
| | | 68 | 5244 | CROOKED RIVER CIRCLE | N-S | Private Street |
| | | 69 | 5240 | | | |
| | | 70 | 5236 | | | |
| | | 71 | 5232 | | | |
| | | 72 | 5228 | | | |
| | | 73 | 5224 | | | |
| | | 74 | 5220 | | | |
| | | 75 | 5221 | | | |
| | | 76 | 5225 | | | |
| | | 77 | 5229 | | | |
| | 78 | 5233 | | | | |
| BLOCK 7 | | 79 | 5236 | | | |
| | | 80 | 5240 | | | |
| | | 81 | 5244 | | | |
| | | 82 | 5248 | | | |
| | | 83 | 5252 | | | |
| | | 84 | 5256 | | | |
| | | 85 | 5260 | | | |
| | | 86 | 5264 | | | |
| | | 87 | 5268 | | | |
| | | 88 | 5272 | | | |
| | | 89 | 7200 | PAINTED SHADOWS WAY ### | E-W | Private Street |
| | | 90 | 7204 | | | |
| | | 91 | 7208 | | | |
| | | 92 | 7212 | | | |
| | | 93 | 7216 | | | |
| | | 94 | 7220 | | | |
| | | 95 | 5225 | CROOKED MOUNTAIN COURT | N-S | Private Street |
| | | 96 | 5229 | | | |
| | | 97 | 5233 | | | |
| | 98 | 5237 | | | | |
| | 99 | 5241 | | | | |
| | 100 | 5245 | | | | |
| COMMON AREA | "A" | 7288 | PAINTED SHADOWS WAY ### | | | |
| | "B" | 5261 | CROOKED VALLEY DRIVE | | | |
| | "C" | 7201 | PAINTED SHADOWS WAY ### | | | |
| | "D" | 7209 | PAINTED SHADOWS WAY ### | | | |
| | "E" | 7257 | PAINTED SHADOWS WAY ### | | | |
| | "F" | 5555 | PAINTED MIRAGE ROAD | | | |
| | "G" | 7301 | PAINTED SHADOWS WAY ### | | | |
| | "H" | 5237 | CROOKED RIVER CIRCLE | | | |
| | "J" | 7224 | PAINTED SHADOWS WAY ### | | | |

 JIM ROBISON
 PLANNING ASSISTANT

JR:dp

November 12, 1985

Painted Desert Agenda

1. Project Scope
2. Plan Submittal
3. Subdiivsoni Plat Map
4. Grading Permit
5. Sewer
 - a) Oversize Agreement
 - b) Pipe Type
 - c) Design Flows
 - d) Curved Pipes
6. Drainage

PAINTED DESERT

11/4/85

| SHT NO | DESCRIPTION | |
|---------------|--|-------------------------|
| 1 | COVER SHEET | |
| 2 | GENERAL NOTES AND MISCELLANEOUS | |
| 3 & 4 | PLAT MAP | |
| WS-1 | GENERAL NOTES WATER AND SEWER: AND QUANTITIES | |
| WS-2 THRU 20 | WATER AND SEWER PLAN | WATER AND SEWER |
| WS-21 THRU 27 | SEWER PROFILES ± | |
| WS-28 THRU 30 | WATER PROFILES ± | |
| I-1 | GENERAL NOTES STREET IMPROVEMENTS: AND QUANTITIES | |
| I-2 | LOVE M.T.N. ROAD | |
| I-3 | LOVE M.T.N. ROAD AND TENAYA WAY | |
| I-4 | TENAYA WAY | |
| I-5 | WASHBURN ROAD | |
| I-6 | WASHBURN ROAD | STREET IMPROVEMENTS |
| I-7 | WASHBURN ROAD | |
| I-8 | ANN ROAD | |
| I-9 | ANN ROAD | |
| I-10 | ANN ROAD | |
| I-11 | CINNABARON ROAD | |
| I-12 | HAMMER LANE | |
| G-1 | GRADING AND STORM DRAIN PLAN | |
| G-2 | GENERAL NOTES AND QUANTITIES GRADING SECTIONS AND MISCELLANEOUS | |
| G-3 THRU 31 | GRADING AND STORM DRAIN PLAN | GRADING AND STORM DRAIN |
| G-31 | STORM DRAIN PROFILES ± | |
| G-32 | MISCELLANEOUS DETAILS ± | |