

PAINTED DESERT PARCEL NO. 19

ADDRESS LISTING

NOVEMBER 18, 1987

AMENDMENT 4/14/88

AMENDMENT 4/14/88

G-33-3

BLDCK	A	Lot	Address	Orientation	Street Type
		37	8029 WISPY SAGE WAY	E-W	Private Street
		38	8033		
		39	8037		
		40	8101		
		41	8105		
		42	8109		
		43	8113		
		44	8117		
		45	8121		
		46	5201 SANDY CACTUS LANE	N-S	Private Street
		47	5205		
		48	5209		
		49	5213		
		50	5217		
		51	5221		
		52	5225		
		53	5229		
		54	5233		
		55	5301 GREAT HORIZDN DRIVE **		
		56	5305 SHIMMERIN-HORIZON-DR	N-S	Private Street
		57	5309		
		58	5313		
		59	5317		
		60	5321		
		61	5325		
		62	5329		
		63	5333		
		64	8116 GOLFERS OASIS DRIVE	E-W	Private Street
		65	8112		
BLOCK	B	Lot	Address <th>Orientation</th> <th>Street Type</th>	Orientation	Street Type
		6	8001 GOLFERS DASIS DRIVE	E-W	Private Street
		7	8005		
		8	8009		
		9	8013		
		10	8017		
		11	8021		
		12	8025		
		13	8029		
		14	8101		
		15	8105		
		16	8109		
		17	8113		
		18	8117		
		19	8121		
		20	5308 GREAT HORIZDN DRIVE **		
		21	5304 SHIMMERIN-HORIZON-DR	N-S	Private Street
		22	5300		
		23	5240		
		24	5236		
		25	5232		
		26	5228		
		27	5224		
		28	5220		
		29	5216		
		30	5212		

** SHIMMERIN HDRIZON DRIVE CHANGED TO GREAT HORIZON DRIVE BY RECORDED AMENDMENT

PAINTED DESERT PARCEL NO. 19
 ADDRESS LISTING
 NOVEMBER 18, 1987
 Page 2

G-33-3.

BLOCK	B	LOT	31	8032	WISPY SAGE WAY	E-W	Private Street
			32	8028			
			33	8024			
			34	8020			
			35	8016			
			36	8012			
					GREAT HORIZON DRIVE	**	
BLOCK	C	LOT	66	5229	SHIMMERIN HORIZON DR	N-S	Private Street
			67	5228	SANDY CACTUS LANE	N-S	Private Street
			68	5224			
			69	5220			
			70	8120	WISPY SAGE WAY	E-W	Private Street
			71	8116			
			72	8112			
			73	8108			
			74	8104			
BLOCK	D	LOT	1	8016	GOLFERS OASIS DRIVE	E-W	Private Street
			2	8008			
			3	8000			
COMMON AREAS:	LOT	"A"	8100	WASHBURN ROAD	E-W	Public Street	
		"B"	8020	GOLFERS OASIS DRIVE	E-W	Private Street	
		"C"	8120	GOLFERS OASIS DRIVE			
		4D 7967	5333	PAINTED SUNSET DRIVE	N-S	Private Street	
		5E 7965	5324	PAINTED SUNSET DRIVE			

Street with no addresses: Hammer Lane

JM
 JIM ROBISON
 PLANNING ASSISTANT

JR:dp

** SHIMMERIN HORIZON DRIVE CHANGED TO GREAT HORIZON DRIVE BY RECORDED AMENDMENT

PAINTED DESERT PARCEL NO. 19
ADDRESS LISTING

AMENDMENT 4/14/88

NOVEMBER 18, 1987

AMENOMENT 4/14/88

G-33-3

BLOCK	A	Lot	Address	Orientation	Street Type
		37	8029 WISPY SAGE WAY	E-W	Private Street
		38	8033		
		39	8037		
		40	8101		
		41	8105		
		42	8109		
		43	8113		
		44	8117		
		45	8121		
		46	5201 SANDY CACTUS LANE	N-S	Private Street
		47	5205		
		48	5209		
		49	5213		
		50	5217		
		51	5221		
		52	5225		
		53	5229		
		54	5233		
		55	5301 GREAT HORIZON DRIVE **		
		56	5305 SHIMMERIN-HORIZON-DR	N-S	Private Street
		57	5309		
		58	5313		
		59	5317		
		60	5321		
		61	5325		
		62	5329		
		63	5333		
		64	8116 GOLFERS OASIS DRIVE	E-W	Private Street
		65	8112		
BLOCK	B	Lot	Address <th>Orientation</th> <th>Street Type</th>	Orientation	Street Type
		6	8001 GOLFERS OASIS DRIVE	E-W	Private Street
		7	8005		
		8	8009		
		9	8013		
		10	8017		
		11	8021		
		12	8025		
		13	8029		
		14	8101		
		15	8105		
		16	8109		
		17	8113		
		18	8117		
		19	8121		
		20	5308 GREAT HORIZON DRIVE **		
		21	5304 SHIMMERIN-HORIZON-DR	N-S	Private Street
		22	5300		
		23	5240		
		24	5236		
		25	5232		
		26	5228		
		27	5224		
		28	5220		
		29	5216		
		30	5212		


** SHIMMERIN HORIZON DRIVE CHANGED TO GREAT HORIZON DRIVE BY RECORDED AMENDMENT

PAINTED DESERT PARCEL NO. 19
 ADDRESS LISTING
 NOVEMBER 18, 1987
 Page 2

G-33-3

BLDCK	B	LOT	31	8032	WISPY SAGE WAY	E-W	Private Street
			32	8028			
			33	8024			
			34	8020			
			35	8016			
			36	8012			
					GREAT HORIZON DRIVE	**	
BLOCK	C	LOT	66	5229	SHIMMERIN HORIZON DR	N-S	Private Street
			67	5228	SANDY CACTUS LANE	N-S	Private Street
			68	5224			
			69	5220			
			70	8120	WISPY SAGE WAY	E-W	Private Street
			71	8116			
			72	8112			
			73	8108			
			74	8104			
BLOCK	D	LOT	1	8016	GOLFERS OASIS DRIVE	E-W	Private Street
			2	8008			
			3	8000			
COMMON AREAS:	LOT	"A"	8100	WASHBURN ROAD	E-W	Public Street	
		"B"	8020	GOLFERS OASIS DRIVE	E-W	Private Street	
		"C"	8120	GOLFERS OASIS DRIVE			
		4D 7967	5333	PAINTED SUNSET DRIVE	N-S	Private Street	
		5E 7965	5324	PAINTED SUNSET DRIVE			

Street with no addresses: Hammer Lane

 JIM ROBISON
 PLANNING ASSISTANT

JR:dp

** SMIMMERIN HORIZON DRIVE CHANGED TO GREAT HORIZON DRIVE BY RECORDED AMENDMENT

PAINTED DESERT PARCEL NO. 19

ADDRESS LISTING

NOVEMBER 18, 1987

AMENDMENT 4/14/88

AMENDMENT 4/14/88

G-33-3

BLOCK	A	Lot	Address	Orientation	Street Type
		37	8029 WISPY SAGE WAY	E-W	Private Street
		38	8033		
		39	8037		
		40	8101		
		41	8105		
		42	8109		
		43	8113		
		44	8117		
		45	8121		
		46	5201 SANDY CACTUS LANE	N-S	Private Street
		47	5205		
		48	5209		
		49	5213		
		50	5217		
		51	5221		
		52	5225		
		53	5229		
		54	5233		
		55	5301 GREAT HORIZON DRIVE **		
		56	5305 SHIMMERIN-HORIZON-DR	N-S	Private Street
		57	5309		
		58	5313		
		59	5317		
		60	5321		
		61	5325		
		62	5329		
		63	5333		
		64	8116 GOLFERS OASIS DRIVE	E-W	Private Street
		65	8112		
BLOCK	B	Lot	Address <th>Orientation</th> <th>Street Type</th>	Orientation	Street Type
		6	8001 GOLFERS OASIS DRIVE	E-W	Private Street
		7	8005		
		8	8009		
		9	8013		
		10	8017		
		11	8021		
		12	8025		
		13	8029		
		14	8101		
		15	8105		
		16	8109		
		17	8113		
		18	8117		
		19	8121		
		20	5308 GREAT HORIZON DRIVE **		
		21	5304 SHIMMERIN-HORIZON-DR	N-S	Private Street
		22	5300		
		23	5240		
		24	5236		
		25	5232		
		26	5228		
		27	5224		
		28	5220		
		29	5216		
		30	5212		


** SHIMMERIN HORIZON DRIVE CHANGED TO GREAT HORIZON DRIVE BY RECORDED AMENDMENT

PAINTED DESERT PARCEL NO. 19
 ADDRESS LISTING
 NOVEMBER 18, 1987
 Page 2

G-33-3.

BLOCK	B	LOT	31	8032	WISPY SAGE WAY	E-W	Private Street
			32	8028			
			33	8024			
			34	8020			
			35	8016			
			36	8012			
					GREAT HORIZON DRIVE	**	
BLOCK	C	LOT	66	5229	SHIMMERIN HORIZON DR	N-S	Private Street
			67	5228	SANDY CACTUS LANE	N-S	Private Street
			68	5224			
			69	5220			
			70	8120	WISPY SAGE WAY	E-W	Private Street
			71	8116			
			72	8112			
			73	8108			
			74	8104			
BLOCK	D	LOT	1	8016	GOLFERS OASIS DRIVE	E-W	Private Street
			2	8008			
			3	8000			
COMMON AREAS:	LOT	"A"	8100	WASHBURN ROAD	E-W	Public Street	
		"B"	8020	GOLFERS OASIS DRIVE	E-W	Private Street	
		"C"	8120	GOLFERS OASIS DRIVE			
		4D 7967	5333	PAINTED SUNSET DRIVE	N-S	Private Street	
		5E 7965	5324	PAINTED SUNSET DRIVE			

Street with no addresses: Hammer Lane

 JIM ROBISON
 PLANNING ASSISTANT

JR:dp

** SHIMMERIN HORIZON DRIVE CHANGED TO GREAT HORIZON DRIVE BY RECORDED AMENDMENT

PAINTED DESERT PARCEL NO. 19
ADDRESS LISTING

AMENDMENT 4/14/88

NOVEMBER 18, 1987

AMENDMENT 4/14/88

G-33-3

BLOCK	A	Lot	Address	Orientation	Street Type				
		37	8029	WISPY SAGE WAY	E-W	Private Street			
		38	8033						
		39	8037						
		40	8101						
		41	8105						
		42	8109						
		43	8113						
		44	8117						
		45	8121						
		46	5201				SANDY CACTUS LANE	N-S	Private Street
		47	5205						
		48	5209						
		49	5213						
		50	5217						
		51	5221						
		52	5225						
		53	5229						
		54	5233						
		55	5301	GREAT HORIZON DRIVE ** SHIMMERIN-HORIZON-DR	N-S	Private Street			
		56	5305						
		57	5309						
		58	5313						
		59	5317						
		60	5321						
		61	5325						
		62	5329						
		63	5333						
		64	8116	GOLFERS OASIS DRIVE	E-W	Private Street			
		65	8112						
BLOCK	B	Lot	Address	Orientation	Street Type				
		6	8001	GOLFERS OASIS DRIVE	E-W	Private Street			
		7	8005						
		8	8009						
		9	8013						
		10	8017						
		11	8021						
		12	8025						
		13	8029						
		14	8101						
		15	8105						
		16	8109						
		17	8113						
		18	8117						
		19	8121						
		20	5308				GREAT HORIZON DRIVE ** SHIMMERIN-HORIZON-DR	N-S	Private Street
		21	5304						
		22	5300						
		23	5240						
		24	5236						
		25	5232						
		26	5228						
		27	5224						
		28	5220						
		29	5216						
		30	5212						


** SHIMMERIN HORIZON DRIVE CHANGED TO GREAT HORIZON DRIVE BY RECORDED AMENDMENT

PAINTED DESERT PARCEL NO. 19
 ADDRESS LISTING
 NOVEMBER 18, 1987
 Page 2

G-33-3.

BLOCK B	LOT 31	8032	WISPY SAGE WAY	E-W	Private Street
	32	8028			
	33	8024			
	34	8020			
	35	8016			
	36	8012			
BLOCK C	LOT 66	5229	GREAT HORIZON DRIVE **		
	67	5228	SHIMMERIN HORIZON DR	N-S	Private Street
	68	5224	SANDY CACTUS LANE	N-S	Private Street
	69	5220			
	70	8120	WISPY SAGE WAY	E-W	Private Street
	71	8116			
	72	8112			
	73	8108			
	74	8104			
	BLOCK O	LOT 1	8016	GOLFERS OASIS ORIVE	E-W
2		8008			
3		8000			
COMMON AREAS:	LOT "A"	8100	WASHBURN ROAD	E-W	Public Street
	"B"	8020	GOLFERS OASIS DRIVE	E-W	Private Street
	"C"	8120	GOLFERS OASIS DRIVE		
	4D7967 5333		PAINTED SUNSET DRIVE	N-S	Private Street
	5E7965 5321		PAINTED SUNSET ORIVE		

Street with no addresses: Hammer Lane

 JIM ROBISON
 PLANNING ASSISTANT

JR:dp

** SHIMMERIN HORIZON DRIVE CHANGED TO GREAT HORIZON DRIVE BY RECORDED AMENDMENT

PAINTED DESERT PARCEL NO. 19
ADDRESS LISTING

AMENDMENT 4/14/88

NOVEMBER 18, 1987

AMENDMENT 4/14/88

G-33-3

BLOCK	A	Lot	Address	Orientation	Street Type
		37	8029 WISPY SAGE WAY	E-W	Private Street
		38	8033		
		39	8037		
		40	8101		
		41	8105		
		42	8109		
		43	8113		
		44	8117		
		45	8121		
		46	5201 SANDY CACTUS LANE	N-S	Private Street
		47	5205		
		48	5209		
		49	5213		
		50	5217		
		51	5221		
		52	5225		
		53	5229		
		54	5233		
		55	5301 GREAT HORIZON DRIVE **		
		56	5305 SHIMMERIN-HORIZON-DR	N-S	Private Street
		57	5309		
		58	5313		
		59	5317		
		60	5321		
		61	5325		
		62	5329		
		63	5333		
		64	8116 GOLFERS OASIS DRIVE	E-W	Private Street
		65	8112		
BLDCK	B	Lot	Address <th>Orientation</th> <th>Street Type</th>	Orientation	Street Type
		6	8001 GOLFERS OASIS DRIVE	E-W	Private Street
		7	8005		
		8	8009		
		9	8013		
		10	8017		
		11	8021		
		12	8025		
		13	8029		
		14	8101		
		15	8105		
		16	8109		
		17	8113		
		18	8117		
		19	8121		
		20	5308 GREAT HORIZON DRIVE **		
		21	5304 SHIMMERIN-HORIZON-DR	N-S	Private Street
		22	5300		
		23	5240		
		24	5236		
		25	5232		
		26	5228		
		27	5224		
		28	5220		
		29	5216		
		30	5212		


** SHIMMERIN HORIZON DRIVE CHANGED TO GREAT HORIZON DRIVE BY RECORDED AMENDMENT

PAINTED DESERT PARCEL NO. 19
 ADDRESS LISTING
 NOVEMBER 18, 1987
 Page 2

G-33-3

BLOCK	B	LOT	31	8032	WISPY SAGE WAY	E-W	Private Street
			32	8028			
			33	8024			
			34	8020			
			35	8016			
			36	8012			
					GREAT HORIZON DRIVE	**	
BLOCK	C	LOT	66	5229	SHIMMERIN HORIZON DR	N-S	Private Street
			67	5228	SANDY CACTUS LANE	N-S	Private Street
			68	5224			
			69	5220			
			70	8120	WISPY SAGE WAY	E-W	Private Street
			71	8116			
			72	8112			
			73	8108			
			74	8104			
BLOCK	D	LOT	1	8016	GOLFERS OASIS DRIVE	E-W	Private Street
			2	8008			
			3	8000			
COMMON AREAS:	LOT	"A"	8100	WASHBURN ROAD	E-W	Public Street	
		"B"	8020	GOLFERS OASIS DRIVE	E-W	Private Street	
		"C"	8120	GOLFERS OASIS DRIVE			
		4D 7967	5333	PAINTED SUNSET DRIVE	N-S	Private Street	
		5E 7965	5324	PAINTED SUNSET DRIVE			

Street with no addresses: Hammer Lane

 JIM ROBISON
 PLANNING ASSISTANT

JR:dp

** SHIMMERIN HORIZON DRIVE CHANGED TO GREAT HORIZON DRIVE BY RECORDED AMENDMENT

SINGLE FAMILY DWELLING
SETBACKS FOR PAINTED 'DESERT'
PARCEL 19

PER LEG COMEAU:

REAR SETBACK (IF NOT ON GOLF COURSE)
10'

SIDE SETBACKS 5'

FRONT SETBACK TO RESIDENCE 10'
" " TO GARAGE 20'

UF
8/15/91

LOT 74

JEFF GROVER

361-7576



G.C. WALLACE, P.E.
KAY L. ADAMS, L.S.
GARY J. SPINKELINK

THOMAS COYLE, A.I.A.
JACK H. MITCHELL, P.E.
TERRILL B. ADAMS
JAMES A. DUDDLESTEN, PE
VAN H. MIERSCH
RONALD R. THOMAS

511.215A

April 4, 1988

Mr. Carl D. Peterson
City Surveyor
400 East Stewart Avenue
Las Vegas, Nevada 89101

Subject: Certificate of Amendment
Painted Desert Parcel No. 19

Dear Mr. Peterson:

In accordance with the provisions of H.R.S. No. 278.473, it is herewith requested that the subdivision plat of Painted Desert Parcel No. 19, as shown by a plat thereof, recorded November 5, 1987, in the Clark County Recorder's Office as Page 28 of Book 38 of Plats, be amended in the following manner:

Shimmerin Horizon Drive shall be revised to Great Horizon Drive

Very truly yours,


Kay L. Adams
Kay L. Adams
Registered Land Surveyor
R.L.S. #2950
mk



City Surveyor's Certificate

I hereby certify that I have examined the certificate of amendment and that the charges to the original document specified therein are provided for in applicable sections of H.R.S. 278.010 to 279.630 inclusive, N.R.S. 625.340 to 625.380 inclusive, and local ordinances adopted pursuant thereto, and I am satisfied that this certificate of amendment so amends the document as to make it technically correct.

Carl D. Peterson
Carl D. Peterson
R.L.S. #6024



CLARK COUNTY, NEVADA
JOAN L. SWIFT, RECORDER
RECORDED AT REQUEST OF:

GC WALLACE INC

04-08-88 10:15 VS1
BOOK: 880408 INST: 00454

FEE: 5.00 RPTT: .00
CA PLAT

CONFORMED COPY HAS NOT BEEN COMPARED TO THE ORIGINAL