

PAINTED DESERT PARCEL NO. 18

ADDRESSES (CORRECTIONS)


DECEMBER 15, 1987 (JANUARY 22, 1988)

G-33-3, 4

NOTE: ALL ADDRESSES FOR THIS SUBDIVISION HAVE BEEN CHANGED

BLOCK	A	LOT	1	5300	YELLOW SAGE CIRCLE	N-S Private Street
			2	5304		
			3	5325		
			4	5321		
			5	5317		
			6	5313		
			7	5309		
			8	5305		
			*9	5301		
			10	7925	PAINTED SUNSET DRIVE	E-W Private Street
			11	7921		
			12	7917		
			13	7913		
			14	7909		
			15	7905		
			16	7901		
			17	7841		
			18	7837		
			19	7833		
			20	7829		
			21	7825		
			22	7821		
			23	7817		
			24	7813		
			25	7809		
			26	7805		
			27	7801		

COMM DN AREA A:	5303	YELLOW SAGE CIRCLE	E-W Private Street
B:	7799	PAINTED SUNSET DRIVE	N-S Private Street

 JIM ROBISON
PLANNING ASSISTANT

JR:dp

* A Change of Address request has resulted in changing Lot 9 (Block A) from 5301 Yellow Sage Circle to 7933 Painted Sunset Drive on September 21, 1990. (Letter on File)

PAINTED DESERT PARCEL NO. 18

ADDRESSES (CORRECTIONS)


DECEMBER 15, 1987 (JANUARY 22, 1988)

G-33-3, 4

NOTE: ALL ADDRESSES FOR THIS SUBDIVISION HAVE BEEN CHANGED

BLOCK	A	LOT	1	5300	YELLOW SAGE CIRCLE	N-S Private Street
			2	5304		
			3	5325		
			4	5321		
			5	5317		
			6	5313		
			7	5309		
			8	5305		
			*9	5301		
			10	7925	PAINTEO SUNSET DRIVE	E-W Private Street
			11	7921		
			12	7917		
			13	7913		
			14	7909		
			15	7905		
			16	7901		
			17	7841		
			18	7837		
			19	7833		
			20	7829		
			21	7825		
			22	7821		
			23	7817		
			24	7813		
			25	7809		
			26	7805		
			27	7801		

COMMON AREA	A:	5303	YELLOW SAGE CIRCLE	E-W Private Street
	B:	7799	PAINTED SUNSET DRIVE	N-S Private Street

 JIM ROBISON
PLANNING ASSISTANT

JR:dp

* A Change of Address request has resulted in changing Lot 9 (Block A) from 5301 Yellow Sage Circle to 7933 Painted Sunset Drive on September 21, 1990. (Letter on File)

PAINTED DESERT PARCEL NO. 18

ADDRESSES (CORRECTIONS)


DECEMBER 15, 1987 (JANUARY 22, 1988)

G-33-3, 4

NOTE: ALL ADDRESSES FOR THIS SUBDIVISION HAVE BEEN CHANGED

BLOCK	A	LOT	1	5300	YELLOW SAGE CIRCLE	N-S Private Street
			2	5304		
			3	5325		
			4	5321		
			5	5317		
			6	5313		
			7	5309		
			8	5305		
			*9	5301		
			10	7925	PAINTED SUNSET DRIVE	E-W Private Street
			11	7921		
			12	7917		
			13	7913		
			14	7909		
			15	7905		
			16	7901		
			17	7841		
			18	7837		
			19	7833		
			20	7829		
			21	7825		
			22	7821		
			23	7817		
			24	7813		
			25	7809		
			26	7805		
			27	7801		

COMMON AREA A:	5303	YELLOW SAGE CIRCLE	E-W Private Street
B:	7799	PAINTED SUNSET DRIVE	N-S Private Street

 JIM ROBISON
PLANNING ASSISTANT

JR:dp

* A Change of Address request has resulted in changing Lot 9 (Block A) from 5301 Yellow Sage Circle to 7933 Painted Sunset Drive on September 21, 1990. (Letter on File)

PAINTED DESERT PARCEL NO. 18

ADDRESSES (CORRECTIONS)


DECEMBER 15, 1987 (JANUARY 22, 1988)

G-33-3, 4

NOTE: ALL ADDRESSES FOR THIS SUBDIVISION HAVE BEEN CHANGED

BLOCK	A	LOT	1	5300	YELLOW SAGE CIRCLE	N-S Private Street
			2	5304		
			3	5325		
			4	5321		
			5	5317		
			6	5313		
			7	5309		
			8	5305		
			*9	5301		
			10	7925	PAINTED SUNSET DRIVE	E-W Private Street
			11	7921		
			12	7917		
			13	7913		
			14	7909		
			15	7905		
			16	7901		
			17	7841		
			18	7837		
			19	7833		
			20	7829		
			21	7825		
			22	7821		
			23	7817		
			24	7813		
			25	7809		
			26	7805		
			27	7801		

COMMON AREA A:	5303	YELLOW SAGE CIRCLE	E-W Private Street
B:	7799	PAINTED SUNSET DRIVE	N-S Private Street

 JIM ROBISON
PLANNING ASSISTANT

JR:dp

* A Change of Address request has resulted in changing Lot 9 (Block A) from 5301 Yellow Sage Circle to 7933 Painted Sunset Drive on September 21, 1990. (Letter on File)

PAINTED DESERT PARCEL NO. 18

ADDRESSES (CORRECTIDNS)


DECEMBER 15, 1987 (JANUARY 22, 1988)

G-33-3, 4

NOTE: ALL ADDRESSES FDR THIS SUBDIVISION HAVE BEEN CHANGED

BLOCK	A	LOT	ADDRESS	STREET
		1	5300	YELLOW SAGE CIRCLE
		2	5304	
		3	5325	
		4	5321	
		5	5317	
		6	5313	
		7	5309	
		8	5305	
		*9	5301	
		10	7925	PAINTED SUNSET DRIVE
		11	7921	
		12	7917	
		13	7913	
		14	7909	
		15	7905	
		16	7901	
		17	7841	
		18	7837	
		19	7833	
		20	7829	
		21	7825	
		22	7821	
		23	7817	
		24	7813	
		25	7809	
		26	7805	
		27	7801	

CDMDN AREA A:	5303	YELLOW SAGE CIRCLE	E-W Private Street
B:	7799	PAINTED SUNSET DRIVE	N-S Private Street

 JIM ROBISON
PLANNING ASSISTANT

JR:dp

* A Change of Address request has resulted in changing Lot 9 (Block A) from 5301 Yellow Sage Circle to 7933 Painted Sunset Drive on September 21, 1990. (Letter on File)

PAINTED DESERT PARCEL NO. 18

ADDRESSES (CORRECTIONS)


DECEMBER 15, 1987. (JANUARY 22, 1988)

G-33-3, 4

NOTE: ALL ADDRESSES FOR THIS SUBDIVISION HAVE BEEN CHANGED

BLOCK	A	LOT	1	5300	YELLOW SAGE CIRCLE	N-S Private Street
			2	5304		
			3	5325		
			4	5321		
			5	5317		
			6	5313		
			7	5309		
			8	5305		
			*9	5301		
			10	7925	PAINTED SUNSET DRIVE	E-W Private Street
			11	7921		
			12	7917		
			13	7913		
			14	7909		
			15	7905		
			16	7901		
			17	7841		
			18	7837		
			19	7833		
			20	7829		
			21	7825		
			22	7821		
			23	7817		
			24	7813		
			25	7809		
			26	7805		
			27	7801		

COMMON AREA A:	5303	YELLOW SAGE CIRCLE	E-W Private Street
B:	7799	PAINTED SUNSET DRIVE	N-S Private Street

 JIM ROBISON
PLANNING ASSISTANT

JR:dp

* A Change of Address request has resulted in changing Lot 9 (Block A) from 5301 Yellow Sage Circle to 7933 Painted Sunset Drive on September 21, 1990. (Letter on File)

PAINTED DESERT PARCEL NO. 18

ADDRESSES (CORRECTIONS)


DECEMBER 15, 1987 (JANUARY 22, 1988)

G-33-3, 4

NOTE: ALL ADDRESSES FOR THIS SUBDIVISION HAVE BEEN CHANGED

BLDCK	A	LOT	1	5300	YELLDW SAGE CIRCLE	N-S Private Street
			2	5304		
			3	5325		
			4	5321		
			5	5317		
			6	5313		
			7	5309		
			8	5305		
			*9	5301		
			10	7925	PAINTED SUNSET DRIVE	E-W Private Street
			11	7921		
			12	7917		
			13	7913		
			14	7909		
			15	7905		
			16	7901		
			17	7841		
			18	7837		
			19	7833		
			20	7829		
			21	7825		
			22	7821		
			23	7817		
			24	7813		
			25	7809		
			26	7805		
			27	7801		

COMMDN AREA A:	5303	YELLOW SAGE CIRCLE	E-W Private Street
B:	7799	PAINTED SUNSET DRIVE	N-S Private Street

 JIM ROBISON
PLANNING ASSISTANT

JR:dp

* A Change of Address request has resulted in changing Lot 9 (Block A) from 5301 Yellow Sage Circle to 7933 Painted Sunset Drive on September 21, 1990. (Letter on File)

PAINTED DESERT PARCEL NO. 18

ADDRESSES (CDRRECTIDNS)


DECEMBER 15, 1987 (JANUARY 22, 1988)

G-33-3, 4

NDTE: ALL ADDRESSES FOR THIS SUBDIVISION HAVE BEEN CHANGED

BLOCK A	LOT	1	530D	YELLOW SAGE CIRCLE	N-S Private Street
		2	53D4		
		3	5325		
		4	5321		
		5	5317		
		6	5313		
		7	5309		
		8	5305		
		*9	5301		
		10	7925	PAINTED SUNSET DRIVE	E-W Private Street
		11	7921		
		12	7917		
		13	7913		
		14	7909		
		15	79D5		
		16	7901		
		17	7841		
		18	7837		
		19	7833		
		20	7829		
		21	7825		
		22	7821		
		23	7817		
		24	7813		
		25	7809		
		26	7805		
		27	7801		

CDMMDN AREA A:	5303	YELLDW SAGE CIRCLE	E-W Private Street
B:	7799	PAINTED SUNSET DRIVE	N-S Private Street

 JIM ROBISON
PLANNING ASSISTANT

JR:dp

* A Change of Address request has resulted in changing Lot 9 (Block A) from 5301 Yellow Sage Circle to 7933 Painted Sunset Drive on September 21, 1990. (Letter on File)

PAINTED DESERT PARCEL NO. 18

ADDRESSES (CORRECTIONS)


DECEMBER 15, 1987 (JANUARY 22, 1988)

G-33-3, 4

NOTE: ALL ADDRESSES FOR THIS SUBDIVISION HAVE BEEN CHANGED

BLOCK	A	LOT	Address	Street
		1	5300	YELLOW SAGE CIRCLE
		2	5304	
		3	5325	
		4	5321	
		5	5317	
		6	5313	
		7	5309	
		8	5305	
		*9	5301	
		10	7925	PAINTED SUNSET DRIVE
		11	7921	
		12	7917	
		13	7913	
		14	7909	
		15	7905	
		16	7901	
		17	7841	
		18	7837	
		19	7833	
		20	7829	
		21	7825	
		22	7821	
		23	7817	
		24	7813	
		25	7809	
		26	7805	
		27	7801	

COMMON AREA A:	5303	YELLOW SAGE CIRCLE	E-W Private Street
B:	7799	PAINTED SUNSET DRIVE	N-S Private Street

 JIM ROBISON
PLANNING ASSISTANT

JR:dp

* A Change of Address request has resulted in changing Lot 9 (Block A) from 5301 Yellow Sage Circle to 7933 Painted Sunset Drive on September 21, 1990. (Letter on File)

MAYOR RON LURIE

COUNCILMEN
BOB NOLEN
STEVE MILLER
ARNIE ADAMSEN
SCOTT HIGGINSON

ACTING CITY MANAGER
RANDALL H. WALKER



CITY of LAS VEGAS

September 21, 1990

Community Construction Co. of Nevada
Frank Reed, Director of Construction
3885 South Decatur Boulevard, Suite 2010
Las Vegas, Nevada 89103

Dear Mr. Reed;

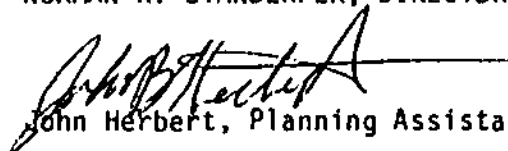
Per your request, we are assigning Lot 9, Block A of the Painted Desert Parcel No. 18 the new address of 7933 Painted Sunset Drive to the property currently addressed as 5301 Yellow Sage Circle.

We will notify the various City departments of this change. However, notification of the various utility companies, post office and other correspondents such as the Assessor's Office, etc., will be your responsibility. Please provide each of them with a copy of this letter so that they can make the appropriate changes.

If you have any questions concerning this action, please let us know.

Sincerely,

DEPARTMENT OF COMMUNITY PLANNING
AND DEVELOPMENT
NORMAN R. STANDERFER, DIRECTOR


John Herbert, Planning Assistant

NRS:JH:dr

cc: Building Safety
Business Activity
Fire Department
Metro Police Department
C C A D
C C G I S
Kim Hovaldt
CDA File
Plat Map File

