

PAINTED OESERT LOT 15
(VINTAGE HILLS - PHASE 1)
ADDRESSES
NOVEMBER 9, 1988


G-33-4

BLOCK	1	LOT	1	7800	BEN HOGAN DRIVE	E-W	Private St.
			2	7804			
			3	7808			
			4	7812			
			5	7816			
			6	7820			
			7	7824			
			8	7828			
			9	7832			
			10	7836			
			11	7840			
			12	7844			
			13	7848			
			14	7852			
			15	7856			
			16	7860			
			17	7864			
			18	7900			
			19	7904			
			20	7908			
			21	7912			
			22	7916			
			23	7920			
			24	7924			
			25	7928			
			26	7932			
			27	7936			
			28	7940			
			29	7933			
			30	7929			
			31	7925			
			32	7921			
			33	7917			
			34	7913			
			35	7909			
			36	7905			
			37	7901			

BLOCK	2	LOT	1	7861	BEN HOGAN DRIVE	E-W	Private St.
			2	7857			
			3	7853			
			4	7849			
			5	7845			
			6	7841			
			7	7837			
			8	7833			
			9	7829			
			10	7825			
			11	7821			
			12	7805			
			13	7801			

COMMON AREA: LOT 'B' 7800 PAINTED SUNSET DRIVE E-W Private St.

STREET WITH NO ADDRESSES: SAM SNEAD WAY N-S Private St.

 J.R. ROBISON
PLANNING ASSISTANT

JR:dp

PAINTED DESERT LOT 15
(VINTAGE HILLS - PHASE 1)
ADDRESSES
NOVEMBER 9, 1988


G-33-4

BLOCK	1	LOT	1	7800	BEN HOGAN DRIVE	E-W	Private St.
			2	7804			
			3	7808			
			4	7812			
			5	7816			
			6	7820			
			7	7824			
			8	7828			
			9	7832			
			10	7836			
			11	7840			
			12	7844			
			13	7848			
			14	7852			
			15	7856			
			16	7860			
			17	7864			
			18	7900			
			19	7904			
			20	7908			
			21	7912			
			22	7916			
			23	7920			
			24	7924			
			25	7928			
			26	7932			
			27	7936			
			28	7940			
			29	7933			
			30	7929			
			31	7925			
			32	7921			
			33	7917			
			34	7913			
			35	7909			
			36	7905			
			37	7901			

BLOCK	2	LDT	1	7861	BEN HOGAN DRIVE	E-W	Private St.
			2	7857			
			3	7853			
			4	7849			
			5	7845			
			6	7841			
			7	7837			
			8	7833			
			9	7829			
			10	7825			
			11	7821			
			12	7805			
			13	7801			

COMMON AREA: LOT "B" 7800 PAINTED SUNSET DRIVE E-W Private St.

STREET WITH NO ADDRESSES: SAM SNEAD WAY N-S Private St.

 JIM ROBISON
PLANNING ASSISTANT

JR:dp

PAINTED DESERT LOT 15
(VINTAGE HILLS - PHASE 1)

ADDRESSES

NOVEMBER 9, 1988


G-33-4

BLOCK	1	LOT				
		1	7800	BEN HOGAN DRIVE	E-W	Private St.
		2	7804			
		3	7808			
		4	7812			
		5	7816			
		6	7820			
		7	7824			
		8	7828			
		9	7832			
		10	7836			
		11	7840			
		12	7844			
		13	7848			
		14	7852			
		15	7856			
		16	7860			
		17	7864			
		18	7900			
		19	7904			
		20	7908			
		21	7912			
		22	7916			
		23	7920			
		24	7924			
		25	7928			
		26	7932			
		27	7936			
		28	7940			
		29	7933			
		30	7929			
		31	7925			
		32	7921			
		33	7917			
		34	7913			
		35	7909			
		36	7905			
		37	7901			

BLOCK	2	LOT				
		1	7861	BEN HOGAN DRIVE	E-W	Private St.
		2	7857			
		3	7853			
		4	7849			
		5	7845			
		6	7841			
		7	7837			
		8	7833			
		9	7829			
		10	7825			
		11	7821			
		12	7805			
		13	7801			

COMMON AREA: LOT "B" 7800 PAINTED SUNSET DRIVE E-W Private St.

STREET WITH NO ADDRESSES: SAM SNEAD WAY N-S Private St.

 JIM ROBISON
PLANNING ASSISTANT

JR:dp

PAINTED DESERT LDT 15
(VINTAGE HILLS - PHASE 1)

ADDRESSES

NOVEMBER 9, 1988


G-33-4

BLDCK	1	LOT	1	7800	BEN MOGAN DRIVE	E-W	Private St.
			2	7804			
			3	7808			
			4	7812			
			5	7816			
			6	7820			
			7	7824			
			8	7828			
			9	7832			
			10	7836			
			11	7840			
			12	7844			
			13	7848			
			14	7852			
			15	7856			
			16	7860			
			17	7864			
			18	7900			
			19	7904			
			20	7908			
			21	7912			
			22	7916			
			23	7920			
			24	7924			
			25	7928			
			26	7932			
			27	7936			
			28	7940			
			29	7933			
			30	7929			
			31	7925			
			32	7921			
			33	7917			
			34	7913			
			35	7909			
			36	7905			
			37	7901			

BLOCK	2	LOT	1	7861	BEN MOGAN DRIVE	E-W	Private St.
			2	7857			
			3	7853			
			4	7849			
			5	7845			
			6	7841			
			7	7837			
			8	7833			
			9	7829			
			10	7825			
			11	7821			
			12	7805			
			13	7801			

COMMON AREA: LOT "B" 7800 PAINTED SUNSET DRIVE E-W Private St.

STREET WITH NO ADDRESSES: SAM SNEAD WAY N-S Private St.

 LIA RDBISDN
PLANNING ASSISTANT

JR:dp

PAINTED DESERT LOT 15
(VINTAGE HILLS - PHASE 1)

ADDRESSES

NOVEHBER 9, 1988


G-33-4

BLOCK	1	LOT				
		1	7800	BEN HOGAN DRIVE	E-W	Private St.
		2	7804			
		3	7808			
		4	7812			
		5	7816			
		6	7820			
		7	7824			
		8	7828			
		9	7832			
		10	7836			
		11	7840			
		12	7844			
		13	7848			
		14	7852			
		15	7856			
		16	7860			
		17	7864			
		18	7900			
		19	7904			
		20	7908			
		21	7912			
		22	7916			
		23	7920			
		24	7924			
		25	7928			
		26	7932			
		27	7936			
		28	7940			
		29	7933			
		30	7929			
		31	7925			
		32	7921			
		33	7917			
		34	7913			
		35	7909			
		36	7905			
		37	7901			

BLOCK	2	LOT				
		1	7861	BEN HOGAN DRIVE	E-W	Private St.
		2	7857			
		3	7853			
		4	7849			
		5	7845			
		6	7841			
		7	7837			
		8	7833			
		9	7829			
		10	7825			
		11	7821			
		12	7805			
		13	7801			

COMMON AREA: LOT "B" 7800 PAINTED SUNSET DRIVE E-W Private St.

STREET WITH NO ADDRESSES: SAM SNEAO WAY N-S Private St.

 JIM ROBISON
PLANNING ASSISTANT

JR:dp

PAINTED DESERT LOT 15
(VINTAGE HILLS - PHASE 1)

ADDRESSES

NOVEMBER 9, 1988


G-33-4

BLOCK	1	LOT	1	7800	BEN HOGAN DRIVE	E-W	Private St.
			2	7804			
			3	7808			
			4	7812			
			5	7816			
			6	7820			
			7	7824			
			8	7828			
			9	7832			
			10	7836			
			11	7840			
			12	7844			
			13	7848			
			14	7852			
			15	7856			
			16	7860			
			17	7864			
			18	7900			
			19	7904			
			20	7908			
			21	7912			
			22	7916			
			23	7920			
			24	7924			
			25	7928			
			26	7932			
			27	7936			
			28	7940			
			29	7933			
			30	7929			
			31	7925			
			32	7921			
			33	7917			
			34	7913			
			35	7909			
			36	7905			
			37	7901			

BLOCK	2	LDT	1	7861	BEN HDGAN DRIVE	E-W	Private St.
			2	7857			
			3	7853			
			4	7849			
			5	7845			
			6	7841			
			7	7837			
			8	7833			
			9	7829			
			10	7825			
			11	7821			
			12	7805			
			13	7801			

COMMON AREA: LOT "B" 7800 PAINTED SUNSET DRIVE E-W Private St.

STREET WITH NO ADDRESSES: SAM SNEAD WAY N-S Private St.

 LITA ROBISON
PLANNING ASSISTANT

JR:dp


PAINTED DESERT LOT 15
(VINTAGE HILLS - PHASE 1)

ADDRESSES

NOVEMBER 9, 1988

G-33-4

BLOCK 1	LOT	1	7800	BEN HOGAN DRIVE	E-W	Private St.
		2	7804			
		3	7808			
		4	7812			
		5	7816			
		6	7820			
		7	7824			
		8	7828			
		9	7832			
		10	7836			
		11	7840			
		12	7844			
		13	7848			
		14	7852			
		15	7856			
		16	7860			
		17	7864			
		18	7900			
		19	7904			
		20	7908			
		21	7912			
		22	7916			
		23	7920			
		24	7924			
		25	7928			
		26	7932			
		27	7936			
		28	7940			
		29	7933			
		30	7929			
		31	7925			
		32	7921			
		33	7917			
		34	7913			
		35	7909			
		36	7905			
		37	7901			
BLOCK 2	LOT	1	7861	BEN HOGAN DRIVE	E-W	Private St.
		2	7857			
		3	7853			
		4	7849			
		5	7845			
		6	7841			
		7	7837			
		8	7833			
		9	7829			
		10	7825			
		11	7821			
		12	7805			
		13	7801			
COMMON AREA: LOT	"B"	7800	PAINTED SUNSET DRIVE	E-W	Private St.	
STREET WITH NO ADDRESSES:	SAM SNEAD WAY			N-S	Private St.	

 J. M. ROBISON
PLANNING ASSISTANT

JR:dp




LAND PLANNING • MAPPING • DEVELOPMENT

TO: City of Las Vegas Surveyor

CERTIFICATE OF AMENDMENT

This Certificate of Amendment is to amend the Painted Desert Lot 15 (Vintage Hills-Phase I) Final Map recorded 11-02-88 in Book 40 Page 90 on file at the Clark County Nevada Recorder's Office in the following manner:


- 1) The Common Area shown on sheet 2 of 2 adjacent to the south ends on Lots 1 through 11 & Lot 13, Block 2, which is shown as Lot A should be changed to Lot B.
- 2) The Common Area shown on sheet 2 of 2 adjacent to the south end of Lot 1, Block 1, which is shown as Lot A should be changed to Lot C.
- 3) Note Number (4) of notes shown on sheet 2 of 2 should be changed from Common Area Lot A to become part of and to be maintained by Master Development (Painted Desert) Association. Total Area Lot A = 12,163 square ft. to read 'Common Area Lots A, B & C to become part of and to be maintained by Master Development (Painted Desert) Association. Total Area Lot A = 12,163 square ft.



Kenneth L. Kraeger
Kenneth L. Kraeger P.L.S. 8205

10-16-90

I hereby certify that I have examined the certificate of amendment and that the changes to the original document specified therein are provided for in applicable sections of NRS 278.010 to 278.630, inclusive, NRS 625.340 to 625.380, inclusive, and local ordinances adopted pursuant thereto, and I am satisfied that this certificate of amendment so amends the document as to make it technically correct.



Rita Lumos
Rita Lumos, P.L.S. 5094
City of Las Vegas Surveyor

10/18/90

