

File Copy

**ONE QUEENSRIDGE PLACE PHASE 1
(AMENDED)**

Recorded in Book 137 Page 088 of Plats

Fire Department District Map Number:

02416-51

<u>Floor</u>	<u>Unit</u>	<u>Address</u>
1	101	9101 ALTA DR
	101	9103
	102	9101
	102	9103
	103	9101
	103	9103
	104	9101
	105	9101
	106	9101
	107	9101
2	201	9101
	201	9103
	202	9101
	202	9103
	203	9101
	203	9103
	204	9101
	204	9103
	205	9101
	205	9103
	206	9101
	206	9103
	207	9103
	207	9101

**ONE QUEENSRIDGE PLACE PHASE 1
(AMENDED)**

Recorded in Book 137 Page 088 of Plats

Fire Department District Map Number:

02416-51

<u>Floor</u>	<u>Unit</u>	<u>Address</u>
3	301	9101 ALTA DR
	301	9103
	302	9101
	302	9103
	303	9101
	303	9103
	304	9101
	304	9103
	305	9101
	305	9103
	306	9101
	306	9103
	307	9103
	307	9101
4	401	9101
	401	9103
	402	9101
	402	9103
	403	9101
	403	9103
	404	9101
	404	9103
	405	9101

ONE QUEENSRIDGE PLACE PHASE 1 (AMENDED)

Recorded in Book 137 Page 088 of Plats

Fire Department District Map Number:

02416-51

<u>Floor</u>	<u>Unit</u>	<u>Address</u>
	405	9103 ALTA DR
	406	9101
	406	9103
	407	9103
	407	9101
5	501	9101
	501	9103
	502	9101
	502	9103
	503	9101
	503	9103
5	504	9101
	504	9103
	505	9101
	505	9103
	506	9101
	506	9103
	507	9103
	507	9101
6	601	9101
	601	9103
	602	9101
	602	9103
	603	9101

**ONE QUEENSRIDGE PLACE PHASE 1
(AMENDED)**

Recorded in Book 137 Page 088 of Plats

Fire Department District Map Number:

02416-51

<u>Floor</u>	<u>Unit</u>	<u>Address</u>
	603	9103 ALTA DR
	604	9101
	604	9103
	605	9101
	605	9103
	606	9101
	606	9103
	607	9101
	607	9103
7	701	9101
	701	9103
	702	9101
	702	9103
	703	9101
	703	9103
	704	9101
7	704	9103
	705	9101
	705	9103
	706	9101
	706	9103
	707	9101
	707	9103

**ONE QUEENSRIDGE PLACE PHASE 1
(AMENDED)**

Recorded in Book 137 Page 088 of Plats

Fire Department District Map Number:

02416-51

<u>Floor</u>	<u>Unit</u>	<u>Address</u>
8	801	9101 ALTA DR
	801	9103
	802	9101
	802	9103
	803	9101
	803	9103
	804	9101
	804	9103
	805	9101
	805	9103
	806	9101
	806	9103
	807	9101
	807	9103
9	901	9101
	901	9103
	902	9101
	902	9103
	903	9101
	903	9103
	904	9101
	904	9103
9	905	9101
	905	9103

**ONE QUEENSRIDGE PLACE PHASE 1
(AMENDED)**

Recorded in Book 137 Page 088 of Plats

Fire Department District Map Number:

02416-51

<u>Floor</u>	<u>Unit</u>	<u>Address</u>
	906	9101 ALTA DR
	906	9103
	907	9101
	907	9103
10	1001	9101
	1001	9103
	1002	9101
	1002	9103
	1003	9101
	1003	9103
	1004	9101
	1004	9103
	1005	9101
	1005	9103
	1006	9101
	1006	9103
	1007	9101
	1007	9103
11	1101	9101
	1101	9103
	1102	9101
	1102	9103
	1103	9101

ONE QUEENSRIDGE PLACE PHASE 1 (AMENDED)

Recorded in Book 137 Page 088 of Plats

Fire Department District Map Number:

02416-51

<u>Floor</u>	<u>Unit</u>	<u>Address</u>
	1103	9103 ALTA DR
	1104	9101
	1104	9103
	1105	9101
11	1105	9103
	1106	9101
	1106	9103
	1107	9101
	1107	9103
12	1201	9101
	1201	9103
	1202	9101
	1202	9103
	1203	9101
	1203	9103
	1204	9101
	1204	9103
	1205	9101
	1205	9103
	1206	9101
	1206	9103
	1207	9101
	1207	9103
14	1401	9101

**ONE QUEENSRIDGE PLACE PHASE 1
(AMENDED)**

Recorded in Book 137 Page 088 of Plats

Fire Department District Map Number:

02416-51

<u>Floor</u>	<u>Unit</u>	<u>Address</u>
	1401	9103 ALTA DR
	1402	9101
	1402	9103
	1403	9101
	1403	9103
	1404	9101
	1404	9103
	1405	9101
	1405	9103
14	1406	9101
	1406	9103
	1407	9101
	1407	9103
15	1501	9101
	1501	9103
	1502	9101
	1502	9103
	1503	9101
	1503	9103
	1504	9101
	1504	9103
16	1601	9101
	1601	9103

**ONE QUEENSRIDGE PLACE PHASE 1
(AMENDED)**

Recorded in Book 137 Page 088 of Plats

Fire Department District Map Number:

02416-51

<u>Floor</u>	<u>Unit</u>	<u>Address</u>
	1602	9101 ALTA DR
	1602	9103
	1603	9101
	1603	9103
	1604	9101
	1604	9103
17	1701	9101
	1701	9103
	1702	9101
	1702	9103
	1703	9101
	1703	9103
	1704	9101
	1704	9103
18	1801	9101
	1801	9103
	1802	9101
	1802	9103
B002	1	9101
	2	9101
	3	9101
B001	10	9101
	11	9101
	12	9101

**ONE QUEENSRIDGE PLACE PHASE 1
(AMENDED)**

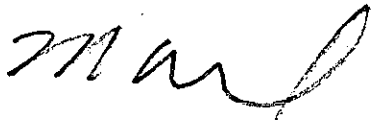
Recorded in Book 137 Page 088 of Plats

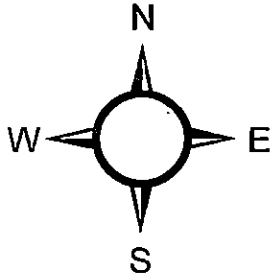
Fire Department District Map Number:

02416-51

<u>Floor</u>	<u>Unit</u>	<u>Address</u>
	13	9101 ALTA DR
	14	9101
	15	9101
	16	9101
	17	9101
	18	9101
	19	9101

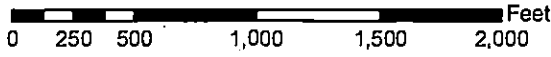
Mark Rex, Planner I



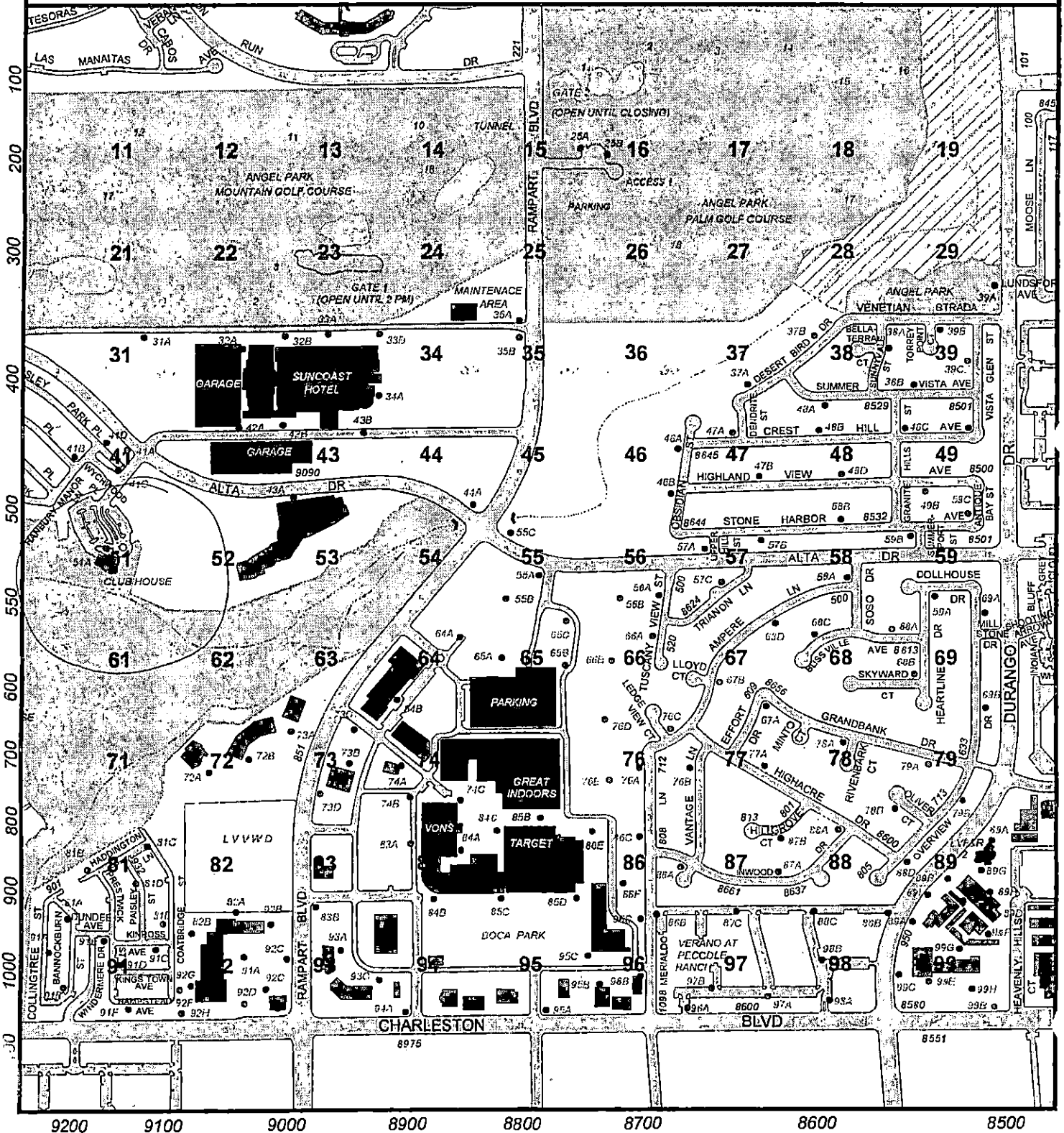


2416-51

© City of Las Vegas 10/25/07



2315	2316	2317
2415	2416	2417
2515	2516	2517



Brenner & Associates Inc.

877-0317

Babe Brenner

RECEIVED

JAN 04 2008

RECEIVED

JAN 04 2008

138-32-210-001

01/07/08 8 AM
Received By
Angie Horn

**CITY OF
LAS VEGAS
PLANNING &
DEVELOPMENT
F A X**

Thursday, January 10, 2008

NO. OF PAGES: 9 (Including this sheet)

TO: Babe Brenner

**FROM: Angie Horn
Senior Office Specialist
Phone: 702- 229-4734**

**PLANNING &
DEVELOPMENT**



**DEVELOPMENT
SERVICES CENTER**

**731 South Fourth Street
Las Vegas, Nevada 89101
PHONE: 702-229-6301
FAX: 702-474-0352**

SUBJECT: Address List for One Queensridge Place Phase 1

FAX NO. 702-877-0358:

If any portion of this transmission is illegible, unreadable or missing, please contact our office at 702-229-6301. Thank you.

TRANSMISSION VERIFICATION REPORT

TIME : 01/10/2008 14:35
NAME :
FAX :
TEL :
SER.# : BRDJ6J530588

DATE, TIME
FAX NO./NAME
DURATION
PAGE(S)
RESULT
MODE

01/10 14:34
8770358
00:00:56
11
OK
STANDARD
ECM

**CITY OF
LAS VEGAS
PLANNING &
DEVELOPMENT
F A X**

Thursday, January 10, 2008

NO. OF PAGES: 9 (Including this sheet)

TO: Babe Brenner

**FROM: Angie Horn
Senior Office Specialist
Phone: 702-229-4734**

**PLANNING &
DEVELOPMENT**



**DEVELOPMENT
SERVICES CENTER**

**731 South Fourth Street
Las Vegas, Nevada 89101
PHONE: 702-229-6301
FAX: 702-474-0352**

SUBJECT: Address List for One Queensridge Place Phase 1