

* - NOTES CORRECTIONS

NEW WEST SUBDIVISION NO. 1
Street Listing

BLOCK	A	LOT			
			1	2429	Winwood Street
			2	2425	" "
			3	2421	" "
			4	2417	" "
			5	2413	" "
			6	2409	" "
			7	2405	" "
			8	2401	" "
		LOT	9	2400	Alydar Circle *
			10	2404	" "
			11	2408	" "
			12	2405	" "
			13	2401	" "
		LOT	14	2400	Camelia Circle
			15	2404	" "
			16	2408	" "
			17	2405	" "
			18	2401	" "
		LOT	19	2400	Whirlaway Street
			20	2404	" "
			21	2408	" "
		LOT	22	5513	Deodar Drive
			23	5517	" "
			24	5521	" "
			25	5601	" "
			26	5605	" "
			27	5609	" "
			28	5613	" "
			29	5617	" "
		LOT	30	2412	Swaps Lane *
			31	2416	" "
			32	2420	" "
			33	2424	" "
			34	2428	" "
BLOCK	B	LOT	35	5617	Seattle Slew Drive
			36	5613	" " "
			37	5609	" " "
			38	5605	" " "
			39	5601	" " "
			40	5521	" " "
			41	5517	" " "
			42	5513	" " "
			43	5509	" " "
			44	5505	" " "
			45	5501	" " "
		LOT	46	2428	Bay Meadows Circle
			47	2424	" " "
			48	2420	" " "
			49	2416	" " "
			50	2421	" " "
			51	2425	" " "
			52	2429	" " "
		LOT	73	5616	Deodar Drive *
			74	5612	" "
			75	5608	" "
			76	5604	" "
			77	5600	" "
			78	5520	" "
			79	5516	" "
			80	5512	" "

NEW WEST SUBDIVISION NO. 1

BLOCK	B	LOT			
		81	2421	Whirlaway Street *	
		82	2417	"	"
		83	2413	"	"
		84	2409	"	"
		85	2405	"	"
		86	2401	"	"
BLOCK	C	LOT			
		53	2501	Jersey Circle	
		54	2505	"	"
		55	2509	"	"
		56	2513	"	"
		57	2512	"	"
		58	2508	"	"
		59	2504	"	"
		60	2500	"	"
		LOT			
		61	2501	Buckthorn Circle	
		62	2505	"	"
		63	2509	"	"
		64	2513	"	"
		65	2512	"	"
		66	2508	"	"
		67	2504	"	"
		68	2500	"	"
		LOT			
		69	2501	Seabiscuit Street	
		70	2505	"	"
		71	2509	"	"
		72	2513	"	"

STREETS WITH NO ADDRESSES:

Smoke Ranch Road
Michael Way

JOHN HERBERT
PLANNING ASSISTANT
APRIL 9, 1979

* - NOTES CORRECTIONS

NEW WEST SUBDIVISION NO. 1
Street Listing


BLOCK	A	LOT	1	2429	Winwood Street	
			2	2425	" "	
			3	2421	" "	
			4	2417	" "	
			5	2413	" "	
			6	2409	" "	
			7	2405	" "	
			8	2401	" "	
		LOT	9	2400	Alydar Circle	*
			10	2404	" "	
			11	2408	" "	
			12	2405	" "	
			13	2401	" "	
		LOT	14	2400	Camelia Circle	
			15	2404	" "	
			16	2408	" "	
			17	2405	" "	
			18	2401	" "	
		LOT	19	2400	Whirlaway Street	
			20	2404	" "	
			21	2408	" "	
		LOT	22	5513	Deodar Drive	
			23	5517	" "	
			24	5521	" "	
			25	5601	" "	
			26	5605	" "	
			27	5609	" "	
			28	5613	" "	
			29	5617	" "	
		LOT	30	2412	Swaps Lane	*
			31	2416	" "	
			32	2420	" "	
			33	2424	" "	
			34	2428	" "	
BLOCK	B	LOT	35	5617	Seattle Slew Drive	
			36	5613	" " "	
			37	5609	" " "	
			38	5605	" " "	
			39	5601	" " "	
			40	5521	" " "	
			41	5517	" " "	
			42	5513	" " "	
			43	5509	" " "	
			44	5505	" " "	
			45	5501	" " "	
		LOT	46	2428	Bay Meadows Circle	
			47	2424	" " "	
			48	2420	" " "	
			49	2416	" " "	
			50	2421	" " "	
			51	2425	" " "	
			52	2429	" " "	
		LOT	73	5616	Deodar Drive	*
			74	5612	" "	
			75	5608	" "	
			76	5604	" "	
			77	5600	" "	
			78	5520	" "	
			79	5516	" "	
			80	5512	" "	

NEW WEST SUBDIVISION NO. 1

BLOCK	B	LOT			
		81	2421	Whirlaway Street *	
		82	2417	"	"
		83	2413	"	"
		84	2409	"	"
		85	2405	"	"
		86	2401	"	"
BLOCK	C	LOT			
		53	2501	Jersey Circle	
		54	2505	"	"
		55	2509	"	"
		56	2513	"	"
		57	2512	"	"
		58	2508	"	"
		59	2504	"	"
		60	2500	"	"
		LOT	61	2501	Buckthorn Circle
			62	2505	" "
			63	2509	" "
			64	2513	" "
			65	2512	" "
			66	2508	" "
			67	2504	" "
			68	2500	" "
		LOT	69	2501	Seabiscuit Street
			70	2505	" " "
			71	2509	" " "
			72	2513	" " "

STREETS WITH NO ADDRESSES:

Smoke Ranch Road
Michael Way


JOHN HERBERT
PLANNING ASSISTANT
APRIL 9, 1979

* - NOTES CORRECTIONS

NEW WEST SUBDIVISION NO. 1
Street Listing

BLOCK	A	LOT	1	2429	Winwood Street	
			2	2425	" "	
			3	2421	" "	
			4	2417	" "	
			5	2413	" "	
			6	2409	" "	
			7	2405	" "	
			8	2401	" "	
		LOT	9	2400	Alydar Circle	*
			10	2404	" "	
			11	2408	" "	
			12	2405	" "	
			13	2401	" "	
		LOT	14	2400	Camelia Circle	
			15	2404	" "	
			16	2408	" "	
			17	2405	" "	
			18	2401	" "	
		LOT	19	2400	Whirlaway Street	
			20	2404	" "	
			21	2408	" "	
		LOT	22	5513	Deodar Drive	
			23	5517	" "	
			24	5521	" "	
			25	5601	" "	
			26	5605	" "	
			27	5609	" "	
			28	5613	" "	
			29	5617	" "	
		LOT	30	2412	Swaps Lane	*
			31	2416	" "	
			32	2420	" "	
			33	2424	" "	
			34	2428	" "	
BLOCK	B	LOT	35	5617	Seattle Slew Drive	
			36	5613	" " "	
			37	5609	" " "	
			38	5605	" " "	
			39	5601	" " "	
			40	5521	" " "	
			41	5517	" " "	
			42	5513	" " "	
			43	5509	" " "	
			44	5505	" " "	
			45	5501	" " "	
		LOT	46	2428	Bay Meadows Circle	
			47	2424	" " "	
			48	2420	" " "	
			49	2416	" " "	
			50	2421	" " "	
			51	2425	" " "	
			52	2429	" " "	
		LOT	73	5616	Deodar Drive	*
			74	5612	" "	
			75	5608	" "	
			76	5604	" "	
			77	5600	" "	
			78	5520	" "	
			79	5516	" "	
			80	5512	" "	

NEW WEST SUBDIVISION NO. 1

BLOCK	B	LOT			
		81	2421	Whirlaway Street *	
		82	2417	"	"
		83	2413	"	"
		84	2409	"	"
		85	2405	"	"
		86	2401	"	"
BLOCK	C	LOT			
		53	2501	Jersey Circle	
		54	2505	"	"
		55	2509	"	"
		56	2513	"	"
		57	2512	"	"
		58	2508	"	"
		59	2504	"	"
		60	2500	"	"
		LOT			
		61	2501	Buckthorn Circle	
		62	2505	"	"
		63	2509	"	"
		64	2513	"	"
		65	2512	"	"
		66	2508	"	"
		67	2504	"	"
		68	2500	"	"
		LOT			
		69	2501	Seabiscuit Street	
		70	2505	"	"
		71	2509	"	"
		72	2513	"	"

STREETS WITH NO ADDRESSES:

Smoke Ranch Road
Michael Way

JOHN HERBERT
PLANNING ASSISTANT
APRIL 9, 1979

* - NOTES CORRECTIONS

NEW WEST SUBDIVISION NO. 1
Street Listing

BLOCK	A	LOT	1	2429	Winwood Street	
			2	2425	" "	
			3	2421	" "	
			4	2417	" "	
			5	2413	" "	
			6	2409	" "	
			7	2405	" "	
			8	2401	" "	
		LOT	9	2400	Alydar Circle	*
			10	2404	" "	
			11	2408	" "	
			12	2405	" "	
			13	2401	" "	
		LOT	14	2400	Camelia Circle	
			15	2404	" "	
			16	2408	" "	
			17	2405	" "	
			18	2401	" "	
		LOT	19	2400	Whirlaway Street	
			20	2404	" "	
			21	2408	" "	
		LOT	22	5513	Deodar Drive	
			23	5517	" "	
			24	5521	" "	
			25	5601	" "	
			26	5605	" "	
			27	5609	" "	
			28	5613	" "	
			29	5617	" "	
		LOT	30	2412	Swaps Lane	*
			31	2416	" "	
			32	2420	" "	
			33	2424	" "	
			34	2428	" "	
BLOCK	B	LOT	35	5617	Seattle Slew Drive	
			36	5613	" " "	
			37	5609	" " "	
			38	5605	" " "	
			39	5601	" " "	
			40	5521	" " "	
			41	5517	" " "	
			42	5513	" " "	
			43	5509	" " "	
			44	5505	" " "	
			45	5501	" " "	
		LOT	46	2428	Bay Meadows Circle	
			47	2424	" " "	
			48	2420	" " "	
			49	2416	" " "	
			50	2421	" " "	
			51	2425	" " "	
			52	2429	" " "	
		LOT	73	5616	Deodar Drive	*
			74	5612	" "	
			75	5608	" "	
			76	5604	" "	
			77	5600	" "	
			78	5520	" "	
			79	5516	" "	
			80	5512	" "	

NEW WEST SUBDIVISION NO. 1

BLOCK	B	LOT			
		81	2421	Whirlaway Street *	
		82	2417	"	"
		83	2413	"	"
		84	2409	"	"
		85	2405	"	"
		86	2401	"	"
BLOCK	C	LOT			
		53	2501	Jersey Circle	
		54	2505	"	"
		55	2509	"	"
		56	2513	"	"
		57	2512	"	"
		58	2508	"	"
		59	2504	"	"
		60	2500	"	"
		LOT	61	Buckthorn Circle	
			62	"	"
			63	"	"
			64	"	"
			65	"	"
			66	"	"
			67	"	"
			68	"	"
		LOT	69	Seabiscuit Street	
			70	"	"
			71	"	"
			72	"	"

STREETS WITH NO ADDRESSES:

Smoke Ranch Road
Michael Way

JOHN HERBERT
PLANNING ASSISTANT
APRIL 9, 1979

* - NOTES CORRECTIONS

NEW WEST SUBDIVISION NO. 1
Street Listing

BLOCK	A	LOT			
			1	2429	Winwood Street
			2	2425	" "
			3	2421	" "
			4	2417	" "
			5	2413	" "
			6	2409	" "
			7	2405	" "
			8	2401	" "
		LOT	9	2400	Alydar Circle *
			10	2404	" "
			11	2408	" "
			12	2405	" "
			13	2401	" "
		LOT	14	2400	Camelia Circle
			15	2404	" "
			16	2408	" "
			17	2405	" "
			18	2401	" "
		LOT	19	2400	Whirlaway Street
			20	2404	" "
			21	2408	" "
		LOT	22	5513	Deodar Drive
			23	5517	" "
			24	5521	" "
			25	5601	" "
			26	5605	" "
			27	5609	" "
			28	5613	" "
			29	5617	" "
		LOT	30	2412	Swaps Lane *
			31	2416	" "
			32	2420	" "
			33	2424	" "
			34	2428	" "
BLOCK	B	LOT	35	5617	Seattle Slew Drive
			36	5613	" " "
			37	5609	" " "
			38	5605	" " "
			39	5601	" " "
			40	5521	" " "
			41	5517	" " "
			42	5513	" " "
			43	5509	" " "
			44	5505	" " "
			45	5501	" " "
		LOT	46	2428	Bay Meadows Circle
			47	2424	" " "
			48	2420	" " "
			49	2416	" " "
			50	2421	" " "
			51	2425	" " "
			52	2429	" " "
		LOT	73	5616	Deodar Drive *
			74	5612	" "
			75	5608	" "
			76	5604	" "
			77	5600	" "
			78	5520	" "
			79	5516	" "
			80	5512	" "

NEW WEST SUBDIVISION NO. 1

BLOCK	B	LOT			
		81	2421	Whirlaway Street *	
		82	2417	" "	
		83	2413	" "	
		84	2409	" "	
		85	2405	" "	
		86	2401	" "	
BLOCK	C	LOT			
		53	2501	Jersey Circle	
		54	2505	" "	
		55	2509	" "	
		56	2513	" "	
		57	2512	" "	
		58	2508	" "	
		59	2504	" "	
		60	2500	" "	
		LOT	61	2501	Buckthorn Circle
			62	2505	" "
			63	2509	" "
			64	2513	" "
			65	2512	" "
			66	2508	" "
			67	2504	" "
			68	2500	" "
		LOT	69	2501	Seabiscuit Street
			70	2505	" " "
			71	2509	" " "
			72	2513	" " "

STREETS WITH NO ADDRESSES:

Smoke Ranch Road
Michael Way

JOHN HERBERT
PLANNING ASSISTANT
APRIL 9, 1979

* - NOTES CORRECTIONS

NEW WEST SUBDIVISION NO. 1
Street Listing

BLOCK	A	LOT			
			1	2429	Winwood Street
			2	2425	" "
			3	2421	" "
			4	2417	" "
			5	2413	" "
			6	2409	" "
			7	2405	" "
			8	2401	" "
		LOT	9	2400	Alydar Circle *
			10	2404	" "
			11	2408	" "
			12	2405	" "
			13	2401	" "
		LOT	14	2400	Camelia Circle
			15	2404	" "
			16	2408	" "
			17	2405	" "
			18	2401	" "
		LOT	19	2400	Whirlaway Street
			20	2404	" "
			21	2408	" "
		LOT	22	5513	Deodar Drive
			23	5517	" "
			24	5521	" "
			25	5601	" "
			26	5605	" "
			27	5609	" "
			28	5613	" "
			29	5617	" "
		LOT	30	2412	Swaps Lane *
			31	2416	" "
			32	2420	" "
			33	2424	" "
			34	2428	" "
BLOCK	B	LOT	35	5617	Seattle Slew Drive
			36	5613	" " "
			37	5609	" " "
			38	5605	" " "
			39	5601	" " "
			40	5521	" " "
			41	5517	" " "
			42	5513	" " "
			43	5509	" " "
			44	5505	" " "
			45	5501	" " "
		LOT	46	2428	Bay Meadows Circle
			47	2424	" " "
			48	2420	" " "
			49	2416	" " "
			50	2421	" " "
			51	2425	" " "
			52	2429	" " "
		LOT	73	5616	Deodar Drive *
			74	5612	" "
			75	5608	" "
			76	5604	" "
			77	5600	" "
			78	5520	" "
			79	5516	" "
			80	5512	" "

NEW WEST SUBDIVISION NO. 1

BLOCK	B	LOT			
		81	2421	Whirlaway Street *	
		82	2417	"	"
		83	2413	"	"
		84	2409	"	"
		85	2405	"	"
		86	2401	"	"
BLOCK	C	LOT			
		53	2501	Jersey Circle	
		54	2505	"	"
		55	2509	"	"
		56	2513	"	"
		57	2512	"	"
		58	2508	"	"
		59	2504	"	"
		60	2500	"	"
		LOT			
		61	2501	Buckthorn Circle	
		62	2505	"	"
		63	2509	"	"
		64	2513	"	"
		65	2512	"	"
		66	2508	"	"
		67	2504	"	"
		68	2500	"	"
		LOT			
		69	2501	Seabiscuit Street	
		70	2505	"	"
		71	2509	"	"
		72	2513	"	"

STREETS WITH NO ADDRESSES:

Smoke Ranch Road
Michael Way

JOHN HERBERT
PLANNING ASSISTANT
APRIL 9, 1979

* - NOTES CORRECTIONS

NEW WEST SUBDIVISION NO. 1
Street Listing

BLOCK	A	LOT	1	2429	Winwood Street
			2	2425	" "
			3	2421	" "
			4	2417	" "
			5	2413	" "
			6	2409	" "
			7	2405	" "
			8	2401	" "
		LOT	9	2400	Alydar Circle *
			10	2404	" "
			11	2408	" "
			12	2405	" "
			13	2401	" "
		LOT	14	2400	Camelia Circle
			15	2404	" "
			16	2408	" "
			17	2405	" "
			18	2401	" "
		LOT	19	2400	Whirlaway Street
			20	2404	" "
			21	2408	" "
		LOT	22	5513	Deodar Drive
			23	5517	" "
			24	5521	" "
			25	5601	" "
			26	5605	" "
			27	5609	" "
			28	5613	" "
			29	5617	" "
		LOT	30	2412	Swaps Lane *
			31	2416	" "
			32	2420	" "
			33	2424	" "
			34	2428	" "
BLOCK	B	LOT	35	5617	Seattle Slew Drive
			36	5613	" " "
			37	5609	" " "
			38	5605	" " "
			39	5601	" " "
			40	5521	" " "
			41	5517	" " "
			42	5513	" " "
			43	5509	" " "
			44	5505	" " "
			45	5501	" " "
		LOT	46	2428	Bay Meadows Circle
			47	2424	" " "
			48	2420	" " "
			49	2416	" " "
			50	2421	" " "
			51	2425	" " "
			52	2429	" " "
		LOT	73	5616	Deodar Drive *
			74	5612	" "
			75	5608	" "
			76	5604	" "
			77	5600	" "
			78	5520	" "
			79	5516	" "
			80	5512	" "

NEW WEST SUBDIVISION NO. 1

BLOCK	B	LOT	81	2421	Whirlaway Street *
			82	2417	" "
			83	2413	" "
			84	2409	" "
			85	2405	" "
			86	2401	" "
BLOCK	C	LOT	53	2501	Jersey Circle
			54	2505	" "
			55	2509	" "
			56	2513	" "
			57	2512	" "
			58	2508	" "
			59	2504	" "
			60	2500	" "
		LOT	61	2501	Buckthorn Circle
			62	2505	" "
			63	2509	" "
			64	2513	" "
			65	2512	" "
			66	2508	" "
			67	2504	" "
			68	2500	" "
		LOT	69	2501	Seabiscuit Street
			70	2505	" " "
			71	2509	" " "
			72	2513	" " "

STREETS WITH NO ADDRESSES:

Smoke Ranch Road
Michael Way

JOHN HERBERT
PLANNING ASSISTANT
APRIL 9, 1979

* - NOTES CORRECTIONS

NEW WEST SUBDIVISION NO. 1
Street Listing

BLOCK	A	LOT	1	2429	Winwood Street
			2	2425	" "
			3	2421	" "
			4	2417	" "
			5	2413	" "
			6	2409	" "
			7	2405	" "
			8	2401	" "
		LOT	9	2400	Alydar Circle *
			10	2404	" "
			11	2408	" "
			12	2405	" "
			13	2401	" "
		LOT	14	2400	Camelia Circle
			15	2404	" "
			16	2408	" "
			17	2405	" "
			18	2401	" "
		LOT	19	2400	Whirlaway Street
			20	2404	" "
			21	2408	" "
		LOT	22	5513	Deodar Drive
			23	5517	" "
			24	5521	" "
			25	5601	" "
			26	5605	" "
			27	5609	" "
			28	5613	" "
			29	5617	" "
		LOT	30	2412	Swaps Lane *
			31	2416	" "
			32	2420	" "
			33	2424	" "
			34	2428	" "
BLOCK	B	LOT	35	5617	Seattle Slew Drive
			36	5613	" " "
			37	5609	" " "
			38	5605	" " "
			39	5601	" " "
			40	5521	" " "
			41	5517	" " "
			42	5513	" " "
			43	5509	" " "
			44	5505	" " "
			45	5501	" " "
		LOT	46	2428	Bay Meadows Circle
			47	2424	" " "
			48	2420	" " "
			49	2416	" " "
			50	2421	" " "
			51	2425	" " "
			52	2429	" " "
		LOT	73	5616	Deodar Drive *
			74	5612	" "
			75	5608	" "
			76	5604	" "
			77	5600	" "
			78	5520	" "
			79	5516	" "
			80	5512	" "

NEW WEST SUBDIVISION NO. 1

BLOCK		LOT				
B		81	2421	Whirlaway Street *		
		82	2417	"	"	
		83	2413	"	"	
		84	2409	"	"	
		85	2405	"	"	
		86	2401	"	"	
C		53	2501	Jersey Circle		
		54	2505	"	"	
		55	2509	"	"	
		56	2513	"	"	
		57	2512	"	"	
		58	2508	"	"	
		59	2504	"	"	
		60	2500	"	"	
		LOT	61	2501	Buckthorn Circle	
			62	2505	"	"
	63		2509	"	"	
	64		2513	"	"	
	65		2512	"	"	
	66		2508	"	"	
	67		2504	"	"	
	68		2500	"	"	
	LOT	69	2501	Seabiscuit Street		
		70	2505	"	"	
		71	2509	"	"	
		72	2513	"	"	

STREETS WITH NO ADDRESSES:

Smoke Ranch Road
Michael Way

JOHN HERBERT
PLANNING ASSISTANT
APRIL 9, 1979

* - NOTES CORRECTIONS

NEW WEST SUBDIVISION NO. 1
Street Listing

BLOCK	A	LOT			
			1	2429	Winwood Street
			2	2425	" "
			3	2421	" "
			4	2417	" "
			5	2413	" "
			6	2409	" "
			7	2405	" "
			8	2401	" "
		LOT	9	2400	Alydar Circle *
			10	2404	" "
			11	2408	" "
			12	2405	" "
			13	2401	" "
		LOT	14	2400	Camelia Circle
			15	2404	" "
			16	2408	" "
			17	2405	" "
			18	2401	" "
		LOT	19	2400	Whirlaway Street
			20	2404	" "
			21	2408	" "
		LOT	22	5513	Deodar Drive
			23	5517	" "
			24	5521	" "
			25	5601	" "
			26	5605	" "
			27	5609	" "
			28	5613	" "
			29	5617	" "
		LOT	30	2412	Swaps Lane *
			31	2416	" "
			32	2420	" "
			33	2424	" "
			34	2428	" "
BLOCK	B	LOT	35	5617	Seattle Slew Drive
			36	5613	" " "
			37	5609	" " "
			38	5605	" " "
			39	5601	" " "
			40	5521	" " "
			41	5517	" " "
			42	5513	" " "
			43	5509	" " "
			44	5505	" " "
			45	5501	" " "
		LOT	46	2428	Bay Meadows Circle
			47	2424	" " "
			48	2420	" " "
			49	2416	" " "
			50	2421	" " "
			51	2425	" " "
			52	2429	" " "
		LOT	73	5616	Deodar Drive *
			74	5612	" "
			75	5608	" "
			76	5604	" "
			77	5600	" "
			78	5520	" "
			79	5516	" "
			80	5512	" "

NEW WEST SUBDIVISION NO. 1

BLOCK	B	LOT			
		81	2421	Whirlaway Street *	
		82	2417	"	"
		83	2413	"	"
		84	2409	"	"
		85	2405	"	"
		86	2401	"	"
BLOCK	C	LOT			
		53	2501	Jersey Circle	
		54	2505	"	"
		55	2509	"	"
		56	2513	"	"
		57	2512	"	"
		58	2508	"	"
		59	2504	"	"
		60	2500	"	"
		LOT			
		61	2501	Buckthorn Circle	
		62	2505	"	"
		63	2509	"	"
		64	2513	"	"
		65	2512	"	"
		66	2508	"	"
		67	2504	"	"
		68	2500	"	"
		LOT			
		69	2501	Seabiscuit Street	
		70	2505	"	"
		71	2509	"	"
		72	2513	"	"

STREETS WITH NO ADDRESSES:

Smoke Ranch Road
Michael Way

JOHN HERBERT
PLANNING ASSISTANT
APRIL 9, 1979

* - NOTES CORRECTIONS

NEW WEST SUBDIVISION NO. 1
Street Listing

BLOCK	A	LOT	1	2429	Winwood Street	
			2	2425	" "	
			3	2421	" "	
			4	2417	" "	
			5	2413	" "	
			6	2409	" "	
			7	2405	" "	
			8	2401	" "	
		LOT	9	2400	Alydar Circle	*
			10	2404	" "	
			11	2408	" "	
			12	2405	" "	
			13	2401	" "	
		LOT	14	2400	Camelia Circle	
			15	2404	" "	
			16	2408	" "	
			17	2405	" "	
			18	2401	" "	
		LOT	19	2400	Whirlaway Street	
			20	2404	" "	
			21	2408	" "	
		LOT	22	5513	Deodar Drive	
			23	5517	" "	
			24	5521	" "	
			25	5601	" "	
			26	5605	" "	
			27	5609	" "	
			28	5613	" "	
			29	5617	" "	
		LOT	30	2412	Swaps Lane	*
			31	2416	" "	
			32	2420	" "	
			33	2424	" "	
			34	2428	" "	
BLOCK	B	LOT	35	5617	Seattle Slew Drive	
			36	5613	" " "	
			37	5609	" " "	
			38	5605	" " "	
			39	5601	" " "	
			40	5521	" " "	
			41	5517	" " "	
			42	5513	" " "	
			43	5509	" " "	
			44	5505	" " "	
			45	5501	" " "	
		LOT	46	2428	Bay Meadows Circle	
			47	2424	" " "	
			48	2420	" " "	
			49	2416	" " "	
			50	2421	" " "	
			51	2425	" " "	
			52	2429	" " "	
		LOT	73	5616	Deodar Drive	*
			74	5612	" "	
			75	5608	" "	
			76	5604	" "	
			77	5600	" "	
			78	5520	" "	
			79	5516	" "	
			80	5512	" "	

NEW WEST SUBDIVISION NO. 1

BLOCK	B	LOT	81	2421	Whirlaway Street *			
			82	2417	"	"	"	
			83	2413	"	"	"	
			84	2409	"	"	"	
			85	2405	"	"	"	
			86	2401	"	"	"	
BLOCK	C	LOT	53	2501	Jersey Circle			
			54	2505	"	"	"	
			55	2509	"	"	"	
			56	2513	"	"	"	
			57	2512	"	"	"	
			58	2508	"	"	"	
			59	2504	"	"	"	
			60	2500	"	"	"	
			LOT	61	2501	Buckthorn Circle		
				62	2505	"	"	"
		63		2509	"	"	"	
		64		2513	"	"	"	
		65		2512	"	"	"	
		66		2508	"	"	"	
		67		2504	"	"	"	
		68		2500	"	"	"	
		LOT	69	2501	Seabiscuit Street			
			70	2505	"	"	"	
			71	2509	"	"	"	
			72	2513	"	"	"	

STREETS WITH NO ADDRESSES:

Smoke Ranch Road
Michael Way

JOHN HERBERT
PLANNING ASSISTANT
APRIL 9, 1979

* --NOTES CORRECTIONS

NEW WEST SUBDIVISION NO. 1
Street Listing

BLOCK	A	LOT	1	2429	Winwood Street		
			2	2425	" "		
			3	2421	" "		
			4	2417	" "		
			5	2413	" "		
			6	2409	" "		
			7	2405	" "		
			8	2401	" "		
		LOT	9	2400	Alydar Circle	*	
			10	2404	" "		
			11	2408	" "		
			12	2405	" "		
			13	2401	" "		
			LOT	14	2400	Camelia Circle	
				15	2404	" "	
				16	2408	" "	
				17	2405	" "	
				18	2401	" "	
		19		2400	Whirlaway Street		
		LOT	20	2404	" "		
			21	2408	" "		
			LOT	22	5513	Deodar Drive	
				23	5517	" "	
				24	5521	" "	
				25	5601	" "	
				26	5605	" "	
				27	5609	" "	
				28	5613	" "	
				29	5617	" "	
			LOT	30	2412	Swaps Lane	*
				31	2416	" "	
		32		2420	" "		
		33		2424	" "		
		34		2428	" "		
BLOCK	B	LOT		35	5617	Seattle Slew Drive	
			36	5613	" " "		
			37	5609	" " "		
			38	5605	" " "		
			39	5601	" " "		
			40	5521	" " "		
			41	5517	" " "		
			42	5513	" " "		
			43	5509	" " "		
			44	5505	" " "		
			45	5501	" " "		
			LOT	46	2428	Bay Meadows Circle	
				47	2424	" " "	
				48	2420	" " "	
				49	2416	" " "	
		50		2421	" " "		
		51		2425	" " "		
		52		2429	" " "		
		LOT		73	5616	Deodar Drive	*
			74	5612	" "		
			75	5608	" "		
			76	5604	" "		
			77	5600	" "		
			78	5520	" "		
			79	5516	" "		
			80	5512	" "		

NEW WEST SUBDIVISION NO. 1

BLOCK	B	LOT	81	2421	Whirlaway Street *
			82	2417	" "
			83	2413	" "
			84	2409	" "
			85	2405	" "
			86	2401	" "
BLOCK	C	LOT	53	2501	Jersey Circle
			54	2505	" "
			55	2509	" "
			56	2513	" "
			57	2512	" "
			58	2508	" "
			59	2504	" "
			60	2500	" "
			61	2501	Buckthorn Circle
			62	2505	" "
			63	2509	" "
			64	2513	" "
		65	2512	" "	
		66	2508	" "	
		67	2504	" "	
		68	2500	" "	
		69	2501	Seabiscuit Street	
		70	2505	" " "	
		71	2509	" " "	
		72	2513	" " "	

STREETS WITH NO ADDRESSES:

Smoke Ranch Road
Michael Way

JOHN HERBERT
PLANNING ASSISTANT
APRIL 9, 1979

* - NOTES CORRECTIONS

NEW WEST SUBDIVISION NO. 1
Street Listing


BLOCK	A	LOT	1	2429	Winwood Street	
			2	2425	" "	
			3	2421	" "	
			4	2417	" "	
			5	2413	" "	
			6	2409	" "	
			7	2405	" "	
			8	2401	" "	
		LOT	9	2400	Alydar Circle	*
			10	2404	" "	
			11	2408	" "	
			12	2405	" "	
			13	2401	" "	
		LOT	14	2400	Camelia Circle	
			15	2404	" "	
			16	2408	" "	
			17	2405	" "	
			18	2401	" "	
		LOT	19	2400	Whirlaway Street	
			20	2404	" "	
			21	2408	" "	
		LOT	22	5513	Deodar Drive	
			23	5517	" "	
			24	5521	" "	
			25	5601	" "	
			26	5605	" "	
			27	5609	" "	
			28	5613	" "	
			29	5617	" "	
		LOT	30	2412	Swaps Lane	*
			31	2416	" "	
			32	2420	" "	
			33	2424	" "	
			34	2428	" "	
BLOCK	B	LOT	35	5617	Seattle Slew Drive	
			36	5613	" " "	
			37	5609	" " "	
			38	5605	" " "	
			39	5601	" " "	
			40	5521	" " "	
			41	5517	" " "	
			42	5513	" " "	
			43	5509	" " "	
			44	5505	" " "	
			45	5501	" " "	
		LOT	46	2428	Bay Meadows Circle	
			47	2424	" " "	
			48	2420	" " "	
			49	2416	" " "	
			50	2421	" " "	
			51	2425	" " "	
			52	2429	" " "	
		LOT	73	5616	Deodar Drive	*
			74	5612	" "	
			75	5608	" "	
			76	5604	" "	
			77	5600	" "	
			78	5520	" "	
			79	5516	" "	
			80	5512	" "	

NEW WEST SUBDIVISION NO. 1

BLOCK		LOT				
B		81	2421	Whirlaway Street *		
		82	2417	"	"	
		83	2413	"	"	
		84	2409	"	"	
		85	2405	"	"	
		86	2401	"	"	
C		53	2501	Jersey Circle		
		54	2505	"	"	
		55	2509	"	"	
		56	2513	"	"	
		57	2512	"	"	
		58	2508	"	"	
		59	2504	"	"	
		60	2500	"	"	
		LOT	61	2501	Buckthorn Circle	
			62	2505	"	"
	63		2509	"	"	
	64		2513	"	"	
	65		2512	"	"	
	66		2508	"	"	
	67		2504	"	"	
	68		2500	"	"	
	LOT	69	2501	Seabiscuit Street		
		70	2505	"	"	
		71	2509	"	"	
		72	2513	"	"	

STREETS WITH NO ADDRESSES:

Smoke Ranch Road
Michael Way


JOHN HERBERT
PLANNING ASSISTANT
APRIL 9, 1979

* - NOTES CORRECTIONS

NEW WEST SUBDIVISION NO. 1
Street Listing

BLOCK	A	LOT	1	2429	Winwood Street
			2	2425	" "
			3	2421	" "
			4	2417	" "
			5	2413	" "
			6	2409	" "
			7	2405	" "
			8	2401	" "
		LOT	9	2400	Alydar Circle *
			10	2404	" "
			11	2408	" "
			12	2405	" "
			13	2401	" "
		LOT	14	2400	Camelia Circle
			15	2404	" "
			16	2408	" "
			17	2405	" "
			18	2401	" "
		LOT	19	2400	Whirlaway Street
			20	2404	" "
			21	2408	" "
		LOT	22	5513	Deodar Drive
			23	5517	" "
			24	5521	" "
			25	5601	" "
			26	5605	" "
			27	5609	" "
			28	5613	" "
			29	5617	" "
		LOT	30	2412	Swaps Lane *
			31	2416	" "
			32	2420	" "
			33	2424	" "
			34	2428	" "
BLOCK	B	LOT	35	5617	Seattle Slew Drive
			36	5613	" " "
			37	5609	" " "
			38	5605	" " "
			39	5601	" " "
			40	5521	" " "
			41	5517	" " "
			42	5513	" " "
			43	5509	" " "
			44	5505	" " "
			45	5501	" " "
		LOT	46	2428	Bay Meadows Circle
			47	2424	" " "
			48	2420	" " "
			49	2416	" " "
			50	2421	" " "
			51	2425	" " "
			52	2429	" " "
		LOT	73	5616	Deodar Drive *
			74	5612	" "
			75	5608	" "
			76	5604	" "
			77	5600	" "
			78	5520	" "
			79	5516	" "
			80	5512	" "

NEW WEST SUBDIVISION NO. 1

BLOCK	B	LOT	81	2421	Whirlaway Street *
			82	2417	" "
			83	2413	" "
			84	2409	" "
			85	2405	" "
			86	2401	" "
BLOCK	C	LOT	53	2501	Jersey Circle
			54	2505	" "
			55	2509	" "
			56	2513	" "
			57	2512	" "
			58	2508	" "
			59	2504	" "
			60	2500	" "
		LOT	61	2501	Buckthorn Circle
			62	2505	" "
			63	2509	" "
			64	2513	" "
			65	2512	" "
			66	2508	" "
			67	2504	" "
			68	2500	" "
		LOT	69	2501	Seabiscuit Street
			70	2505	" " "
			71	2509	" " "
			72	2513	" " "

STREETS WITH NO ADDRESSES:

Smoke Ranch Road
Michael Way

JOHN HERBERT
PLANNING ASSISTANT
APRIL 9, 1979

* - NOTES CORRECTIONS

NEW WEST SUBDIVISION NO. 1
Street Listing

BLOCK	A	LOT	1	2429	Winwood Street	
			2	2425	" "	
			3	2421	" "	
			4	2417	" "	
			5	2413	" "	
			6	2409	" "	
			7	2405	" "	
			8	2401	" "	
		LOT	9	2400	Alydar Circle	*
			10	2404	" "	
			11	2408	" "	
			12	2405	" "	
			13	2401	" "	
		LOT	14	2400	Camelia Circle	
			15	2404	" "	
			16	2408	" "	
			17	2405	" "	
			18	2401	" "	
		LOT	19	2400	Whirlaway Street	
			20	2404	" "	
			21	2408	" "	
		LOT	22	5513	Deodar Drive	
			23	5517	" "	
			24	5521	" "	
			25	5601	" "	
			26	5605	" "	
			27	5609	" "	
			28	5613	" "	
			29	5617	" "	
		LOT	30	2412	Swaps Lane	*
			31	2416	" "	
			32	2420	" "	
			33	2424	" "	
			34	2428	" "	
BLOCK	B	LOT	35	5617	Seattle Slew Drive	
			36	5613	" " "	
			37	5609	" " "	
			38	5605	" " "	
			39	5601	" " "	
			40	5521	" " "	
			41	5517	" " "	
			42	5513	" " "	
			43	5509	" " "	
			44	5505	" " "	
			45	5501	" " "	
		LOT	46	2428	Bay Meadows Circle	
			47	2424	" " "	
			48	2420	" " "	
			49	2416	" " "	
			50	2421	" " "	
			51	2425	" " "	
			52	2429	" " "	
		LOT	73	5616	Deodar Drive	*
			74	5612	" "	
			75	5608	" "	
			76	5604	" "	
			77	5600	" "	
			78	5520	" "	
			79	5516	" "	
			80	5512	" "	

NEW WEST SUBDIVISION NO. 1

BLOCK	B	LOT	81	2421	Whirlaway Street *	
			82	2417	" "	
			83	2413	" "	
			84	2409	" "	
			85	2405	" "	
			86	2401	" "	
BLOCK	C	LOT	53	2501	Jersey Circle	
			54	2505	" "	
			55	2509	" "	
			56	2513	" "	
			57	2512	" "	
			58	2508	" "	
			59	2504	" "	
			60	2500	" "	
			LOT	61	2501	Buckthorn Circle
				62	2505	" "
		63		2509	" "	
		64		2513	" "	
		65		2512	" "	
		66		2508	" "	
		67		2504	" "	
		68		2500	" "	
		LOT	69	2501	Seabiscuit Street	
			70	2505	" " "	
			71	2509	" " "	
			72	2513	" " "	

STREETS WITH NO ADDRESSES:

Smoke Ranch Road
Michael Way

JOHN HERBERT
PLANNING ASSISTANT
APRIL 9, 1979

* - NOTES CORRECTIONS

NEW WEST SUBDIVISION NO. 1
Street Listing

BLOCK	A	LOT	1	2429	Winwood Street	
			2	2425	" "	
			3	2421	" "	
			4	2417	" "	
			5	2413	" "	
			6	2409	" "	
			7	2405	" "	
			8	2401	" "	
		LOT	9	2400	Alydar Circle	*
			10	2404	" "	
			11	2408	" "	
			12	2405	" "	
			13	2401	" "	
		LOT	14	2400	Camelia Circle	
			15	2404	" "	
			16	2408	" "	
			17	2405	" "	
			18	2401	" "	
		LOT	19	2400	Whirlaway Street	
			20	2404	" "	
			21	2408	" "	
		LOT	22	5513	Deodar Drive	
			23	5517	" "	
			24	5521	" "	
			25	5601	" "	
			26	5605	" "	
			27	5609	" "	
			28	5613	" "	
			29	5617	" "	
		LOT	30	2412	Swaps Lane	*
			31	2416	" "	
			32	2420	" "	
			33	2424	" "	
			34	2428	" "	
BLOCK	B	LOT	35	5617	Seattle Slew Drive	
			36	5613	" " "	
			37	5609	" " "	
			38	5605	" " "	
			39	5601	" " "	
			40	5521	" " "	
			41	5517	" " "	
			42	5513	" " "	
			43	5509	" " "	
			44	5505	" " "	
			45	5501	" " "	
		LOT	46	2428	Bay Meadows Circle	
			47	2424	" " "	
			48	2420	" " "	
			49	2416	" " "	
			50	2421	" " "	
			51	2425	" " "	
			52	2429	" " "	
		LOT	73	5616	Deodar Drive	*
			74	5612	" "	
			75	5608	" "	
			76	5604	" "	
			77	5600	" "	
			78	5520	" "	
			79	5516	" "	
			80	5512	" "	

NEW WEST SUBDIVISION NO. 1

BLOCK	B	LOT	81	2421	Whirlaway Street *			
			82	2417	"	"	"	
			83	2413	"	"	"	
			84	2409	"	"	"	
			85	2405	"	"	"	
			86	2401	"	"	"	
BLOCK	C	LOT	53	2501	Jersey Circle			
			54	2505	"	"	"	
			55	2509	"	"	"	
			56	2513	"	"	"	
			57	2512	"	"	"	
			58	2508	"	"	"	
			59	2504	"	"	"	
			60	2500	"	"	"	
			LOT	61	2501	Buckthorn Circle		
				62	2505	"	"	"
				63	2509	"	"	"
				64	2513	"	"	"
		65		2512	"	"	"	
		66		2508	"	"	"	
		67		2504	"	"	"	
		68		2500	"	"	"	
		LOT	69	2501	Seabiscuit Street			
			70	2505	"	"	"	
			71	2509	"	"	"	
			72	2513	"	"	"	

STREETS WITH NO ADDRESSES:

Smoke Ranch Road
Michael Way

JOHN HERBERT
PLANNING ASSISTANT
APRIL 9, 1979

* - NOTES CORRECTIONS

NEW WEST SUBDIVISION NO. 1
Street Listing

BLOCK	A	LOT	1	2429	Winwood Street
			2	2425	" "
			3	2421	" "
			4	2417	" "
			5	2413	" "
			6	2409	" "
			7	2405	" "
			8	2401	" "
		LOT	9	2400	Alydar Circle *
			10	2404	" "
			11	2408	" "
			12	2405	" "
			13	2401	" "
		LOT	14	2400	Camelia Circle
			15	2404	" "
			16	2408	" "
			17	2405	" "
			18	2401	" "
		LOT	19	2400	Whirlaway Street
			20	2404	" "
			21	2408	" "
		LOT	22	5513	Deodar Drive
			23	5517	" "
			24	5521	" "
			25	5601	" "
			26	5605	" "
			27	5609	" "
			28	5613	" "
			29	5617	" "
		LOT	30	2412	Swaps Lane *
			31	2416	" "
			32	2420	" "
			33	2424	" "
			34	2428	" "
BLOCK	B	LOT	35	5617	Seattle Slew Drive
			36	5613	" " "
			37	5609	" " "
			38	5605	" " "
			39	5601	" " "
			40	5521	" " "
			41	5517	" " "
			42	5513	" " "
			43	5509	" " "
			44	5505	" " "
			45	5501	" " "
		LOT	46	2428	Bay Meadows Circle
			47	2424	" " "
			48	2420	" " "
			49	2416	" " "
			50	2421	" " "
			51	2425	" " "
			52	2429	" " "
		LOT	73	5616	Deodar Drive *
			74	5612	" "
			75	5608	" "
			76	5604	" "
			77	5600	" "
			78	5520	" "
			79	5516	" "
			80	5512	" "

NEW WEST SUBDIVISION NO. 1

BLOCK	B	LOT	81	2421	Whirlaway Street *	
			82	2417	" "	
			83	2413	" "	
			84	2409	" "	
			85	2405	" "	
			86	2401	" "	
BLOCK	C	LOT	53	2501	Jersey Circle	
			54	2505	" "	
			55	2509	" "	
			56	2513	" "	
			57	2512	" "	
			58	2508	" "	
			59	2504	" "	
			60	2500	" "	
			LOT	61	2501	Buckthorn Circle
				62	2505	" "
		63		2509	" "	
		64		2513	" "	
		65		2512	" "	
		66		2508	" "	
		67		2504	" "	
		68		2500	" "	
		LOT	69	2501	Seabiscuit Street	
			70	2505	" " "	
			71	2509	" " "	
			72	2513	" " "	

STREETS WITH NO ADDRESSES:

Smoke Ranch Road
Michael Way

JOHN HERBERT
PLANNING ASSISTANT
APRIL 9, 1979

* - NOTES CORRECTIONS

NEW WEST SUBDIVISION NO. 1
Street Listing

BLOCK	A	LOT	1	2429	Winwood Street
			2	2425	" "
			3	2421	" "
			4	2417	" "
			5	2413	" "
			6	2409	" "
			7	2405	" "
			8	2401	" "
		LOT	9	2400	Alydar Circle *
			10	2404	" "
			11	2408	" "
			12	2405	" "
			13	2401	" "
		LOT	14	2400	Camelia Circle
			15	2404	" "
			16	2408	" "
			17	2405	" "
			18	2401	" "
		LOT	19	2400	Whirlaway Street
			20	2404	" "
			21	2408	" "
		LOT	22	5513	Deodar Drive
			23	5517	" "
			24	5521	" "
			25	5601	" "
			26	5605	" "
			27	5609	" "
			28	5613	" "
			29	5617	" "
		LOT	30	2412	Swaps Lane *
			31	2416	" "
			32	2420	" "
			33	2424	" "
			34	2428	" "
BLOCK	B	LOT	35	5617	Seattle Slew Drive
			36	5613	" " "
			37	5609	" " "
			38	5605	" " "
			39	5601	" " "
			40	5521	" " "
			41	5517	" " "
			42	5513	" " "
			43	5509	" " "
			44	5505	" " "
			45	5501	" " "
		LOT	46	2428	Bay Meadows Circle
			47	2424	" " "
			48	2420	" " "
			49	2416	" " "
			50	2421	" " "
			51	2425	" " "
			52	2429	" " "
		LOT	73	5616	Deodar Drive *
			74	5612	" "
			75	5608	" "
			76	5604	" "
			77	5600	" "
			78	5520	" "
			79	5516	" "
			80	5512	" "

NEW WEST SUBDIVISION NO. 1

BLOCK	B	LOT			
		81	2421	Whirlaway Street *	
		82	2417	" "	
		83	2413	" "	
		84	2409	" "	
		85	2405	" "	
		86	2401	" "	
BLOCK	C	LOT			
		53	2501	Jersey Circle	
		54	2505	" "	
		55	2509	" "	
		56	2513	" "	
		57	2512	" "	
		58	2508	" "	
		59	2504	" "	
		60	2500	" "	
		LOT			
		61	2501	Buckthorn Circle	
		62	2505	" "	
		63	2509	" "	
		64	2513	" "	
		65	2512	" "	
		66	2508	" "	
		67	2504	" "	
		68	2500	" "	
		LOT			
		69	2501	Seabiscuit Street	
		70	2505	" " "	
		71	2509	" " "	
		72	2513	" " "	

STREETS WITH NO ADDRESSES:

Smoke Ranch Road
Michael Way

JOHN HERBERT
PLANNING ASSISTANT
APRIL 9, 1979

* NOTES CORRECTIONS

NEW WEST SUBDIVISION NO. 1
Street Listing

BLOCK	A	LOT			
		1	2429	Winwood Street	
		2	2425	" "	
		3	2421	" "	
		4	2417	" "	
		5	2413	" "	
		6	2409	" "	
		7	2405	" "	
		8	2401	" "	
	LOT	9	2400	Alydar Circle	*
		10	2404	" "	
		11	2408	" "	
		12	2405	" "	
		13	2401	" "	
	LOT	14	2400	Camelia Circle	
		15	2404	" "	
		16	2408	" "	
		17	2405	" "	
		18	2401	" "	
	LOT	19	2400	Whirlaway Street	
		20	2404	" "	
		21	2408	" "	
	LOT	22	5513	Deodar Drive	
		23	5517	" "	
		24	5521	" "	
		25	5601	" "	
		26	5605	" "	
		27	5609	" "	
		28	5613	" "	
		29	5617	" "	
	LOT	30	2412	Swaps Lane	*
		31	2416	" "	
		32	2420	" "	
		33	2424	" "	
		34	2428	" "	
BLOCK	B	LOT	35	5617	Seattle Slew Drive
			36	5613	" " "
			37	5609	" " "
			38	5605	" " "
			39	5601	" " "
			40	5521	" " "
			41	5517	" " "
			42	5513	" " "
			43	5509	" " "
			44	5505	" " "
			45	5501	" " "
	LOT	46	2428	Bay Meadows Circle	
		47	2424	" " "	
		48	2420	" " "	
		49	2416	" " "	
		50	2421	" " "	
		51	2425	" " "	
		52	2429	" " "	
	LOT	73	5616	Deodar Drive	*
		74	5612	" "	
		75	5608	" "	
		76	5604	" "	
		77	5600	" "	
		78	5520	" "	
		79	5516	" "	
		80	5512	" "	

NEW WEST SUBDIVISION NO. 1

BLOCK	B	LOT	81	2421	Whirlaway Street *			
			82	2417	"	"		
			83	2413	"	"		
			84	2409	"	"		
			85	2405	"	"		
			86	2401	"	"		
BLOCK	C	LOT	53	2501	Jersey Circle			
			54	2505	"	"		
			55	2509	"	"		
			56	2513	"	"		
			57	2512	"	"		
			58	2508	"	"		
			59	2504	"	"		
			60	2500	"	"		
			LOT	61	2501	Buckthorn Circle		
				62	2505	"	"	
		63		2509	"	"		
		64		2513	"	"		
		65		2512	"	"		
		66		2508	"	"		
		67		2504	"	"		
		68		2500	"	"		
		LOT	69	2501	Seabiscuit Street			
			70	2505	"	"	"	
			71	2509	"	"	"	
			72	2513	"	"	"	

STREETS WITH NO ADDRESSES:

Smoke Ranch Road
Michael Way

JOHN HERBERT
PLANNING ASSISTANT
APRIL 9, 1979

* - NOTES CORRECTIONS

NEW WEST SUBDIVISION NO. 1
Street Listing


BLOCK	A	LOT	1	2429	Winwood Street	
			2	2425	" "	
			3	2421	" "	
			4	2417	" "	
			5	2413	" "	
			6	2409	" "	
			7	2405	" "	
			8	2401	" "	
		LOT	9	2400	Alydar Circle	*
			10	2404	" "	
			11	2408	" "	
			12	2405	" "	
			13	2401	" "	
		LOT	14	2400	Camelia Circle	
			15	2404	" "	
			16	2408	" "	
			17	2405	" "	
			18	2401	" "	
		LOT	19	2400	Whirlaway Street	
			20	2404	" "	
			21	2408	" "	
		LOT	22	5513	Deodar Drive	
			23	5517	" "	
			24	5521	" "	
			25	5601	" "	
			26	5605	" "	
			27	5609	" "	
			28	5613	" "	
			29	5617	" "	
		LOT	30	2412	Swaps Lane	*
			31	2416	" "	
			32	2420	" "	
			33	2424	" "	
			34	2428	" "	
BLOCK	B	LOT	35	5617	Seattle Slew Drive	
			36	5613	" " "	
			37	5609	" " "	
			38	5605	" " "	
			39	5601	" " "	
			40	5521	" " "	
			41	5517	" " "	
			42	5513	" " "	
			43	5509	" " "	
			44	5505	" " "	
			45	5501	" " "	
		LOT	46	2428	Bay Meadows Circle	
			47	2424	" " "	
			48	2420	" " "	
			49	2416	" " "	
			50	2421	" " "	
			51	2425	" " "	
			52	2429	" " "	
		LOT	73	5616	Deodar Drive	*
			74	5612	" "	
			75	5608	" "	
			76	5604	" "	
			77	5600	" "	
			78	5520	" "	
			79	5516	" "	
			80	5512	" "	

NEW WEST SUBDIVISION NO. 1.

BLOCK	B	LOT			
		81	2421	Whirlaway Street *	
		82	2417	" "	
		83	2413	" "	
		84	2409	" "	
		85	2405	" "	
		86	2401	" "	
BLOCK	C	LOT			
		53	2501	Jersey Circle	
		54	2505	" "	
		55	2509	" "	
		56	2513	" "	
		57	2512	" "	
		58	2508	" "	
		59	2504	" "	
		60	2500	" "	
		LOT			
		61	2501	Buckthorn Circle	
		62	2505	" "	
		63	2509	" "	
		64	2513	" "	
		65	2512	" "	
		66	2508	" "	
		67	2504	" "	
		68	2500	" "	
		LOT			
		69	2501	Seabiscuit Street	
		70	2505	" " "	
		71	2509	" " "	
		72	2513	" " "	

STREETS WITH NO ADDRESSES:

Smoke Ranch Road
Michael Way


JOHN HERBERT
PLANNING ASSISTANT
APRIL 9, 1979

* NOTES CORRECTIONS

NEW WEST SUBDIVISION NO. 1
Street Listing

BLOCK	A	LOT	1	2429	Winwood Street	
			2	2425	" "	
			3	2421	" "	
			4	2417	" "	
			5	2413	" "	
			6	2409	" "	
			7	2405	" "	
			8	2401	" "	
		LOT	9	2400	Alydar Circle	*
			10	2404	" "	
			11	2408	" "	
			12	2405	" "	
			13	2401	" "	
		LOT	14	2400	Camelia Circle	
			15	2404	" "	
			16	2408	" "	
			17	2405	" "	
			18	2401	" "	
		LOT	19	2400	Whirlaway Street	
			20	2404	" "	
			21	2408	" "	
		LOT	22	5513	Deodar Drive	
			23	5517	" "	
			24	5521	" "	
			25	5601	" "	
			26	5605	" "	
			27	5609	" "	
			28	5613	" "	
			29	5617	" "	
		LOT	30	2412	Swaps Lane	*
			31	2416	" "	
			32	2420	" "	
			33	2424	" "	
			34	2428	" "	
BLOCK	B	LOT	35	5617	Seattle Slew Drive	
			36	5613	" " "	
			37	5609	" " "	
			38	5605	" " "	
			39	5601	" " "	
			40	5521	" " "	
			41	5517	" " "	
			42	5513	" " "	
			43	5509	" " "	
			44	5505	" " "	
			45	5501	" " "	
		LOT	46	2428	Bay Meadows Circle	
			47	2424	" " "	
			48	2420	" " "	
			49	2416	" " "	
			50	2421	" " "	
			51	2425	" " "	
			52	2429	" " "	
		LOT	73	5616	Deodar Drive	*
			74	5612	" "	
			75	5608	" "	
			76	5604	" "	
			77	5600	" "	
			78	5520	" "	
			79	5516	" "	
			80	5512	" "	

NEW WEST SUBDIVISION NO. 1

BLOCK	B	LOT	81	2421	Whirlaway Street *
			82	2417	" "
			83	2413	" "
			84	2409	" "
			85	2405	" "
			86	2401	" "
BLOCK	C	LOT	53	2501	Jersey Circle
			54	2505	" "
			55	2509	" "
			56	2513	" "
			57	2512	" "
			58	2508	" "
			59	2504	" "
			60	2500	" "
		LOT	61	2501	Buckthorn Circle
			62	2505	" "
			63	2509	" "
			64	2513	" "
			65	2512	" "
			66	2508	" "
			67	2504	" "
			68	2500	" "
		LOT	69	2501	Seabiscuit Street
			70	2505	" " "
			71	2509	" " "
			72	2513	" " "

STREETS WITH NO ADDRESSES:

Smoke Ranch Road
Michael Way

JOHN HERBERT
PLANNING ASSISTANT
APRIL 9, 1979

* - NOTES CORRECTIONS

NEW WEST SUBDIVISION NO. 1
Street Listing

BLOCK	A	LOT			
		1	2429	Winwood Street	
		2	2425	" "	
		3	2421	" "	
		4	2417	" "	
		5	2413	" "	
		6	2409	" "	
		7	2405	" "	
		8	2401	" "	
	LOT	9	2400	Alydar Circle	*
		10	2404	" "	
		11	2408	" "	
		12	2405	" "	
		13	2401	" "	
	LOT	14	2400	Camelia Circle	
		15	2404	" "	
		16	2408	" "	
		17	2405	" "	
		18	2401	" "	
	LOT	19	2400	Whirlaway Street	
		20	2404	" "	
		21	2408	" "	
	LOT	22	5513	Deodar Drive	
		23	5517	" "	
		24	5521	" "	
		25	5601	" "	
		26	5605	" "	
		27	5609	" "	
		28	5613	" "	
		29	5617	" "	
	LOT	30	2412	Swaps Lane	*
		31	2416	" "	
		32	2420	" "	
		33	2424	" "	
		34	2428	" "	
BLOCK	B	LOT			
		35	5617	Seattle Slew Drive	
		36	5613	" " "	
		37	5609	" " "	
		38	5605	" " "	
		39	5601	" " "	
		40	5521	" " "	
		41	5517	" " "	
		42	5513	" " "	
		43	5509	" " "	
		44	5505	" " "	
		45	5501	" " "	
	LOT	46	2428	Bay Meadows Circle	
		47	2424	" " "	
		48	2420	" " "	
		49	2416	" " "	
		50	2421	" " "	
		51	2425	" " "	
		52	2429	" " "	
	LOT	73	5616	Deodar Drive	*
		74	5612	" "	
		75	5608	" "	
		76	5604	" "	
		77	5600	" "	
		78	5520	" "	
		79	5516	" "	
		80	5512	" "	

NEW WEST SUBDIVISION NO. 1

BLOCK	B	LOT			
		81	2421	Whirlaway Street *	
		82	2417	" "	
		83	2413	" "	
		84	2409	" "	
		85	2405	" "	
		86	2401	" "	
BLOCK	C	LOT			
		53	2501	Jersey Circle	
		54	2505	" "	
		55	2509	" "	
		56	2513	" "	
		57	2512	" "	
		58	2508	" "	
		59	2504	" "	
		60	2500	" "	
		LOT			
		61	2501	Buckthorn Circle	
		62	2505	" "	
		63	2509	" "	
		64	2513	" "	
		65	2512	" "	
		66	2508	" "	
		67	2504	" "	
		68	2500	" "	
		LOT			
		69	2501	Seabiscuit Street	
		70	2505	" " "	
		71	2509	" " "	
		72	2513	" " "	

STREETS WITH NO ADDRESSES:

Smoke Ranch Road
Michael Way

JOHN HERBERT
PLANNING ASSISTANT
APRIL 9, 1979



Alca Engineering & Surveying, Inc.

2765 SO HIGHLAND DRIVE • SUITE 103
LAS VEGAS, NEVADA 89109
PHONE: (702) 732 2105

KIRK S ANDERSON PE.3214
WILLIAM T. CUDDY R.L.S. 2897

April 5, 1979

CERTIFICATE OF AMENDMENT

Mr. William J. Purvis
City Engineer
City of Las Vegas
Las Vegas, Nevada

Dear Mr. Purvis:

At the request of Agencies of the City of Las Vegas, the following amendments should be made to the subdivision entitled NEW WEST SUBDIVISION NO.1 on file in the office of the Clark County Recorder in Book 23 of Plats, Page 100 as Document No. 0980713 of Official Records:


1. The street name of FLYNN CIRCLE should be changed to ALYDAR CIRCLE.
2. The street name of TOPPER LANE should be changed to SWAPS LANE.
3. The street name of MAZIE WAY should be changed to BAY MEADDWS CIRCLE.

Respectfully submitted,

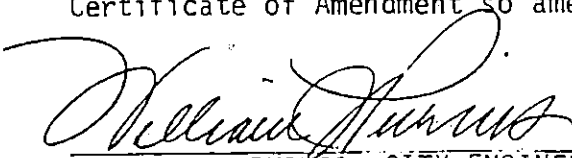
W. W. WALLACE AND CO.



 W.W. Wallace, R.L.S.
 Nevada Certificate No. 3537



I hereby certify that I have examined the Certificate of Amendment and that the changes to the original document specified therein are provided for in applicable sections of NRS 278.010 to 278.630, inclusive, NRS 625.340 to 625.380, inclusive, and local ordinances adopted pursuant thereto, and I am satisfied that this Certificate of Amendment so amends the document as to make it technically correct.



 WILLIAM J. PURVIS, CITY ENGINEER
 P.E. Nevada Certificate No. 3336
 April 6, 1979