


MEDITERRANEAN COVE
AT DESERT SHORES

JANUARY 18, 1990

L-16-8

BLOCK 1	LOT		MARBELLA CIRCLE	E/W	PRIVATE STREET
	1	7900			
	2	7904			
	3	7908			
	4	7912			
	5	7916			
	6	7920			
	7	7924			
	8	7928			
	9	7932			
	10	7936			
	11	7940			
	12	7944			
	13	7948			
	14	7952			
	15	7956			
	16	7960			
	17	7964			
	18	7968			
	19	7972			
	20	7976			
	21	8000			
	22	8004			
	23	8008			
	24	8012			
	25	8016			
	26	8020			
	27	8024			
	28	8028			
	29	8032			
	30	8036			
	31	8040			
	32	8044			
	33	8048			
	34	8052			
	35	8056			
	36	8060			
	37	8064			
	38	8068			
	39	8072			
	40	8076			
BLOCK 2	LOT		MARBELLA CIRCLE	E/W	PRIVATE STREET
	1	8009			
	2	8013			

BLOCK 2	LOT	3	2421	LA SEYNE COURT	N/S	PRIVATE STREET
		4	2425			
		5	2428			
		6	2424			
		7	2420			
BLOCK 2	LOT	8	7921	CASTELLON COURT	E/W	PRIVATE STREET
		9	7925			
		10	7929			
		11	7932			
		12	7928			
		13	7924			
		14	7920			
BLOCK 2	LOT	15	7917	MARBELLA CIRCLE	E/W	PRIVATE STREET
		16	7921			
		17	7925			
		18	7929			
COMMON AREA	"A"	2439		REGATTA DRIVE	E/W	PUBLIC STREET
COMMON AREA	"B"	7933		MARBELLA CIRCLE	E/W	PRIVATE STREET
	"C"	8025				
	"D"	8045				
	"E"	8077				
COMMON AREA	"F"	2429		LA SEYNE COURT	N/S	PRIVATE STREET
COMMON AREA	"G"	7933		CASTELLON COURT	E/W	PRIVATE STREET
COMMON AREA	"I"	8080		MARBELLA CIRCLE	E/W	PRIVATE STREET
	"H"	8082				
	"J"	8084				
	"K"	8086				
DESERT SHORES COMMUNITY COMMON AREA:						
	LOT	P	2401	MARINER DRIVE	N/S	PUBLIC STREET
NO ADDRESSES ON:				SOFT WINDS DRIVE	E/W	PUBLIC STREET

 Jim Robison and John Herbert
Planning Assistants

JR:JH/dr

BLOCK 2	LOT	3	2421	LA SEYNE COURT	N/S	PRIVATE STREET
		4	2425			
		5	2428			
		6	2424			
		7	2420			

BLOCK 2	LOT	8	7921	CASTELLON COURT	E/W	PRIVATE STREET
		9	7925			
		10	7929			
		11	7932			
		12	7928			
		13	7924			
		14	7920			

BLOCK 2	LOT	15	7917	MARBELLA CIRCLE	E/W	PRIVATE STREET
		16	7921			
		17	7925			
		18	7929			

COMMON AREA	"A"	2439	REGATTA DRIVE	E/W	PUBLIC STREET
-------------	-----	------	---------------	-----	---------------

COMMON AREA	"B"	7933	MARBELLA CIRCLE	E/W	PRIVATE STREET
	"C"	8025			
	"D"	8045			
	"E"	8077			

COMMON AREA	"F"	2429	LA SEYNE COURT	N/S	PRIVATE STREET
-------------	-----	------	----------------	-----	----------------


COMMON AREA	"G"	7933	CASTELLON COURT	E/W	PRIVATE STREET
-------------	-----	------	-----------------	-----	----------------

COMMON AREA	"I"	8080	MARBELLA CIRCLE	E/W	PRIVATE STREET
	"H"	8082			
	"J"	8084			
	"K"	8086			

DESERT SHORES COMMUNITY COMMON AREA:

LOT	P	2401	MARINER DRIVE	N/S	PUBLIC STREET
-----	---	------	---------------	-----	---------------

NO ADDRESSES ON:			SOFT WINDS DRIVE	E/W	PUBLIC STREET
------------------	--	--	------------------	-----	---------------

 Jim Robison and John Herbert
Planning Assistants

JR:JH/dr

MEDITERRANEAN COVE
AT DESERT SHORES

JANUARY 18, 1990

L-16-8

BLOCK 1	LOT	1	7900	MARBELLA CIRCLE	E/W	PRIVATE STREET
		2	7904			
		3	7908			
		4	7912			
		5	7916			
		6	7920			
		7	7924			
		8	7928			
		9	7932			
		10	7936			
		11	7940			
		12	7944			
		13	7948			
		14	7952			
		15	7956			
		16	7960			
		17	7964			
		18	7968			
		19	7972			
		20	7976			
		21	8000			
		22	8004			
		23	8008			
		24	8012			
		25	8016			
		26	8020			
		27	8024			
		28	8028			
		29	8032			
		30	8036			
		31	8040			
		32	8044			
		33	8048			
		34	8052			
		35	8056			
		36	8060			
		37	8064			
		38	8068			
		39	8072			
		40	8076			
BLOCK 2	LOT	1	8009	MARBELLA CIRCLE	E/W	PRIVATE STREET
		2	8013			

MEDITERRANEAN COVE
AT DESERT SHORES


JANUARY 18, 1990

L-16-8

BLOCK 1	LOT	1	7900	MARBELLA CIRCLE	E/W	PRIVATE STREET
		2	7904			
		3	7908			
		4	7912			
		5	7916			
		6	7920			
		7	7924			
		8	7928			
		9	7932			
		10	7936			
		11	7940			
		12	7944			
		13	7948			
		14	7952			
		15	7956			
		16	7960			
		17	7964			
		18	7968			
		19	7972			
		20	7976			
		21	8000			
		22	8004			
		23	8008			
		24	8012			
		25	8016			
		26	8020			
		27	8024			
		28	8028			
		29	8032			
		30	8036			
		31	8040			
		32	8044			
		33	8048			
		34	8052			
		35	8056			
		36	8060			
		37	8064			
		38	8068			
		39	8072			
		40	8076			
BLOCK 2	LOT	1	8009	MARBELLA CIRCLE	E/W	PRIVATE STREET
		2	8013			

L-16-8

BLOCK 2	LOT	3	2421	LA SEYNE COURT	N/S	PRIVATE STREET
		4	2425			
		5	2428			
		6	2424			
		7	2420			
BLOCK 2	LOT	8	7921	CASTELLON COURT	E/W	PRIVATE STREET
		9	7925			
		10	7929			
		11	7932			
		12	7928			
		13	7924			
		14	7920			
BLOCK 2	LOT	15	7917	MARBELLA CIRCLE	E/W	PRIVATE STREET
		16	7921			
		17	7925			
		18	7929			
COMMON AREA	"A"	2439		REGATTA DRIVE	E/W	PUBLIC STREET
COMMON AREA	"B"	7933		MARBELLA CIRCLE	E/W	PRIVATE STREET
	"C"	8025				
	"D"	8045				
	"E"	8077				
COMMON AREA	"F"	2429		LA SEYNE COURT	N/S	PRIVATE STREET
COMMON AREA	"G"	7933		CASTELLON COURT	E/W	PRIVATE STREET
COMMON AREA	"I"	8080		MARBELLA CIRCLE	E/W	PRIVATE STREET
	"H"	8082				
	"J"	8084				
	"K"	8086				
DESERT SHORES COMMUNITY COMMON AREA:						
	LOT	P	2401	MARINER DRIVE	N/S	PUBLIC STREET
NO ADDRESSES ON:				SOFT WINDS DRIVE	E/W	PUBLIC STREET

 Jim Robison and John Herbert
Planning Assistants

JR:JH/dr


MEDITERRANEAN COVE
AT DESERT SHORES

JANUARY 18, 1990

L-16-8

BLOCK 1	LOT	1	7900	MARBELLA CIRCLE	E/W	PRIVATE STREET
		2	7904			
		3	7908			
		4	7912			
		5	7916			
		6	7920			
		7	7924			
		8	7928			
		9	7932			
		10	7936			
		11	7940			
		12	7944			
		13	7948			
		14	7952			
		15	7956			
		16	7960			
		17	7964			
		18	7968			
		19	7972			
		20	7976			
		21	8000			
		22	8004			
		23	8008			
		24	8012			
		25	8016			
		26	8020			
		27	8024			
		28	8028			
		29	8032			
		30	8036			
		31	8040			
		32	8044			
		33	8048			
		34	8052			
		35	8056			
		36	8060			
		37	8064			
		38	8068			
		39	8072			
		40	8076			
BLOCK 2	LOT	1	8009	MARBELLA CIRCLE	E/W	PRIVATE STREET
		2	8013			

BLOCK 2	LOT	3	2421	LA SEYNE COURT	N/S	PRIVATE STREET
		4	2425			
		5	2428			
		6	2424			
		7	2420			
BLOCK 2	LOT	8	7921	CASTELLON COURT	E/W	PRIVATE STREET
		9	7925			
		10	7929			
		11	7932			
		12	7928			
		13	7924			
		14	7920			
BLOCK 2	LOT	15	7917	MARBELLA CIRCLE	E/W	PRIVATE STREET
		16	7921			
		17	7925			
		18	7929			
COMMON AREA	"A"	2439		REGATTA DRIVE	E/W	PUBLIC STREET
COMMON AREA	"B"	7933		MARBELLA CIRCLE	E/W	PRIVATE STREET
	"C"	8025				
	"D"	8045				
	"E"	8077				
COMMON AREA	"F"	2429		LA SEYNE COURT	N/S	PRIVATE STREET
COMMON AREA	"G"	7933		CASTELLON COURT	E/W	PRIVATE STREET
COMMON AREA	"I"	8080		MARBELLA CIRCLE	E/W	PRIVATE STREET
	"H"	8082				
	"J"	8084				
	"K"	8086				
DESERT SHORES COMMUNITY COMMON AREA:						
	LOT	P	2401	MARINER DRIVE	N/S	PUBLIC STREET
NO ADDRESSES ON:				SOFT WINDS DRIVE	E/W	PUBLIC STREET

 Jim Robison and John Herbert
Planning Assistants

JR:JH/dr