

LOS PIADOS PHASE 1 - UNIT 1

change due to AMENDED
 MAP AUGUST 20, 1990:
 (see Page 5)

STREET LISTING

DECEMBER 31, 1985

JUNE 17, 1991...CHANGE
 ON PAGE 7 DUE TO AMEND-
 MENT OF JAN. 3, 1991

MARCH 23, 1990
 See corrections on
 Pages 5 & 7.

G-36-1,2,3,4,6,8

BLOCK	I	LOT			
		1	4908	RAHCHO BERNARDO WAY	N-S Private Street
		2	4904		
		3	4900		
		4	5596	EDISTO CIRCLE	E-W Private Street
		5	5592		
		6	5593		
		7	5597		
		8	4820	LINKSIDE DRIVE	N-S Private Street
		9	4816		
		10	4812		
		11	4808		
		12	4804		
		13	4800		
		14	5601	LOST TREE CIRCLE	E-W Private Street
		15	5605		
		16	5609		
		17	5613		
		18	5617		
		19	5621		
		20	5625		
		21	5629		
		22	5628		
		23	5624		
		24	5620		
		25	5616		
		26	5612		
		27	5608		
		28	5601	OCEAN PINES CIRCLE	E-W Private Street
		29	5605		
		30	5609		
		31	5613		
		32	5617		
		33	5621		
		34	5624		
		35	5620		
		36	5616		
		37	5612		
		38	5608		
		39	5604		
		40	5601	CAPE CORAL CIRCLE	E-W Private Street
		41	5605		
		42	5609		
		43	5613		
		44	5616		
		45	5612		
		46	5608		
		47	5604		
		48	5601	CAVALIER CIRCLE	E-W Private Street
		49	5605		
		50	5609		
		51	5608		
		52	5604		
		53	5600		

LOS PRADOS PHASE 1- UNIT 1
 Street Listing
 December 31, 1985

Page 2 of 8 pages

G-36-1,2,3,4,6,8

BLOCK	1	LOT	87	5601	DIVOT PLACE	E-W	Private Street
			88	5605			
			89	5609			
			90	5613			
			91	5617			
			92	5621			
			93	5625			
			94	5629			
			95	5633			
			96	5637			
			97	5641			
			98	5201	LOS SANTOS LANE	N-S	Private Street
			99	5205			
			100	5209			
			101	5213			
			102	5217			
			103	5221			
			104	5225			
			105	5740	COLWOOD LANE	E-W	Private Street
			106	5736			
			107	5732			
			108	5728			
			109	5724			
			110	5720			
			111	5716			
			112	5712			
			113	5708			
			114	5704			
			115	5700			
			116	5248	LAS CRUCES DRIVE	N-S	Private Street
			117	5244			
			118	5240			
			119	5236			
			120	5232			
			121	5228			
			122	5224			
			123	5220			
			124	5216			
			125	5212			
			126	5208			
			127	5204			
			128	5200			
			142	5301	SINGING HILLS DRIVE	N-S	Private Street
			143	5305			
			144	5705	SOVEREIGN WAY	E-W	Private Street
			145	5709			
			146	5713			
			147	5717			
			148	5721			
			149	5725			
			150	5732	PALMA DEL SOL WAY	E-W	Private Street
			151	5728			
			152	5724			
			153	5720			
			154	5716			
			155	5712			
			156	5708			
			157	5704			
			158	5700			

LOS PRADDS PHASE 1 - UNIT 1
 Street Listing
 December 31, 1985

Page 3 of 8 pages

G-36-1,2,3,4,6,8

BLOCK	LOT	Address	Street Type	
1	159	5701 SPICEWOOD CIRCLE	E-W Private Street	
	160	5705		
	161	5709		
	162	5712		
	163	5708		
	164	5704		
	165	5700		
	166	5701 BOWLING GREEN CIRCLE		E-W Private Street
	167	5705		
	168	5704		
	169	5700		
	170	5417 SINGING HILLS DRIVE		N-S Private Street
	171	5421		
	172	5425		
	173	5429		
	174	5501 EXCELSIOR SPRINGS LANE		N-S Private Street
	175	5505		
	176	5509		
	177	5513		
	178	5517		
	179	5521		
	180	5525		
	181	5529		
182	5533			
212	5432 SINGING HILLS DRIVE	N-S Private Street		
213	5428			
214	5424			
215	5420			
216	5416			
217	5412 SINGING HILLS DRIVE	N-S Private Street		
218	5408			
219	5404			
220	5400			
221	5336			
222	5332			
223	5328			
224	5324			
225	5320			
226	5316			
227	5312			
228	5308			
229	5304			
230	5300			
BLOCK 2	1	4920 LINKSIDE DRIVE	N-S Private Street	
	2	4924		
	3	4928		
BLOCK 3	1	4916 RANCHO BERNARDD WAY	N-S Private Street	
	2	4920		
	3	4924		
	4	4928		
	5	4932		
	6	4936		
	7	4940		
	8	5000		
	9	5004		
	10	5008		
	11	5012		
	12	5016		

LOS PRADOS PHASE 1 - UNIT 1
 Street Listing
 December 31, 1985

Page 4 of 8 pages

G-36-1,2,3,4,6,8

BLOCK 3	LOT	13	5100	MANDRAKE LANE	N-S	Private Street					
		14	5104								
		15	5108								
		16	5112								
		17	5116								
		18	5120								
		19	5124								
		BLOCK 4	LOT				1	4929	RANCHO BERNARDO WAY	N-S	Private Street
							2	4933			
3	4937										
			4	5001	PACIFIC GROVE DRIVE	N-S	Private Street				
			5	5005							
			6	5009							
			7	5013							
			8	5017							
			9	5021							
			10	5025							
			11	5029							
			12	5033							
			13	5101							
			14	5105							
			15	5109							
			16	5113							
			17	5117							
			18	5121							
BLOCK 5	LOT	1	5001	RANCHO BERNARDO WAY	N-S	Private Street					
		2	5005								
		3	5009								
		4	5013								
			5	5105	MANDRAKE LANE	N-S	Private Street				
			6	5109							
			7	5113							
			8	5028	PACIFIC GROVE DRIVE	N-S	Private Street				
			9	5024							
			10	5020							
BLOCK 6	LOT	1	5401	BROADWATER LANE	E-W	Private Street					
		2	5405								
		3	5409								
		4	5413								
		5	5417								
		6	5421								
			7	4901	OCEAN SHORES WAY	N-S	Private Street				
			8	4905							
			9	4909							
			10	4913							
			11	4917							
			12	4921							
			13	4925							
			14	4929							
			15	4933							
			16	4937							
			17	4941							
			18	4945							
			19	4949							
			20	4953							

LOS PRADOS PHASE 1 - UNIT 1
 Street Listing
 December 31, 1985

Page 5 of 8 pages

CHANGE due to an AMENDED MAP
 AUGUST 20, 1990
 (see BLOCK 10####)

RE-CORRECTION
MARCH 23, 1990

CORRECTION
MARCH 14, 1990

G-36-1,2,3,4,6,8

BLOCK	LOT	Address	Street Type
BLOCK 6	21	5324	CASTLE HARBOR AVENUE E-W Private Street
	22	5320	
	23	5316	
	24	5312	
	25	5308	
	26	5304	
	27	5300	
BLOCK 7	1	4908	OCEAN SHORES WAY N-S Private Street
	2	4912	
	3	4916	
	4	4920	
	5	4924	
	6	4928	
	7	4929	BIRCH BAY LANE N-S Private Street
	8	4925	
	9	4921	
	10	4917	
	11	4913	
	12	4909	
	13	4905	
	14	4901	
BLOCK 8	1	4904	BIRCH BAY LANE N-S Private Street
	2	4908	
	3	4912	
	4	4916	
	5	4920	
	6	4924	
	7	4928	
	8	4932	
	9	4936	
	10	4940	
	11	4944	
	12	4948	
	BLOCK 9	1	
2		5205	SOUTHERN MANOR DRIVE E-W Private Street
3		5209	ORCHARD HILLS AVENUE N-S Private Street
4		5213	
5		5217	
6		5221	
7		5225	
8		5229	
9		5233	
BLOCK 10	1	5429	SOUTHERN MANOR DRIVE E-W Private Street
	2	5425	
	3	5421	
	4	5200	ORCHARD HILLS AVENUE N-S Private Street
	5	5204	
	6	5208	
	7	5212	
	8	5216	
	9	5220	
	10	5224	
	11	5228	
	12	5232	
	13	5236	
	14	5240	
	###	15	5244
BLOCK 11	1	5201	LAS CRUCES DRIVE N-S Private Street
	2	5209	
	3	5213	
	4	5217	
	5	5221	

**BLOCK 10, LOT 1 HAS NOT BEEN CHANGED FROM 5429 SOUTHERN MANOR DRIVE TO 5201 ORCHARD HILLS AVENUE. ++The change is in BLOCK 9 LOT 1, from 5424 Southern Manor Drive to 5201 Orchard Hills Ave.

LOS PRADOS PHASE 1 - UNIT 1
 Street listing
 December 31, 1985

Page 6 of 8 pages

G-36-1,2,3,4,6,8

BLOCK	LOT	Address	Street Type	
11	6	5225	LAS CRUCES DRIVE N-S Private Street	
	7	5229		
	8	5233		
	9	5237		
	10	10	5709	COLWOOD LAHE E-W Private Street
		11	5713	
		12	5717	
		13	5721	
		14	5725	
		15	5729	
		16	16	
	17		5672	
	18		5668	
	19		5664	
	20		5660	
21	5656			
22	5652			
23	5648			
24	5644			
25	5640			
12	1	5712	SOVEREIGN WAY E-W Private Street	
	2	5708		
	3	5704		
	4	5700		
	5	5	5701	PALMA DEL SOL WAY E-W Private Street
		6	5705	
		7	5709	
13	9	5532	EXCELSIOR SPRINGS LANE N-S Private Street	
	10	5528		
	11	5524		
	12	5520		
	13	5516		
18	1	5301	BRAEMAR DRIVE N-S Private Street	
	2	5305		
	3	5309		
	4	5313		
	5	5317		
	6	5321		
	7	5325		
	8	5401		
	9	5405		
	10	5409		
	11	5413		
	12	5417		
	13	5421		
	14	5425		
	15	5429		
19	1	5517	INDIAN HILLS AVENUE E-W Private Street	
	2	5513		
	3	5509		
	4	5505		
	5	5501		
	6	5417		
	7	5413		
	8	5409		
	9	5405		
	10	5401		

LOS PRADOS PHASE 1 - UNIT 1
Street Listing
December 31, 1985

Page 8 of 8 pages

G-36-1,2,3,4,6,8

BLOCK	20	LOT	31	5324	BRAEMAR DRIVE	N-S Private Street
			32	5320		
			33	5316		
			34	5312		
			35	5308		
BLOCK	1	LOT	"B"	5669	DIVOT PLACE	E-W Private Street
BLOCK	7	LOT	"A"	4932	OCEAN SHORES WAY	N-S Private Street

STREETS WITH NO ADDRESSES:

Lone Mountain Road, Leon Avenue, Washburn Road, Ann Road (all public streets),
and Los Prados Circle (private street).

JIM ROBISON
PLANNING ASSISTANT

JR:dp

LOS PRAIOS PHASE I - UNIT 1

change due to AMENDED
 MAP AUGUST 20, 1990:
 (see Page 5)

STREET LISTING

JUNE 17, 1991...CHANGE
 ON PAGE 7 DUE TO AMEND-
 MENT OF JAN. 3, 1991

MARCH 23, 1990
See corrections on
Pages 5 & 7.

DECEMBER 31, 1985

G-36-1,2,3,4,6,8

BLOCK	1	LOT			
		1	4908	RANCHO BERNARDO WAY	N-S Private Street
		2	4904		
		3	4900		
		4	5596	EDISTO CIRCLE	E-W Private Street
		5	5592		
		6	5593		
		7	5597		
		8	4820	LINKSIDE DRIVE	N-S Private Street
		9	4816		
		10	4812		
		11	4808		
		12	4804		
		13	4800		
		14	5601	LOST TREE CIRCLE	E-W Private Street
		15	5605		
		16	5609		
		17	5613		
		18	5617		
		19	5621		
		20	5625		
		21	5629		
		22	5628		
		23	5624		
		24	5620		
		25	5616		
		26	5612		
		27	5608		
		28	5601	OCEAN PINES CIRCLE	E-W Private Street
		29	5605		
		30	5609		
		31	5613		
		32	5617		
		33	5621		
		34	5624		
		35	5620		
		36	5616		
		37	5612		
		38	5608		
		39	5604		
		40	5601	CAPE CORAL CIRCLE	E-W Private Street
		41	5605		
		42	5609		
		43	5613		
		44	5616		
		45	5612		
		46	5608		
		47	5604		
		48	5601	CAVALIER CIRCLE	E-W Private Street
		49	5605		
		50	5609		
		51	5608		
		52	5604		
		53	5600		

LOS PRADOS PHASE 1- UNIT 1
 Street Listing
 December 31, 1985

Page 2 of 8 pages

G-36-1,2,3,4,6,8

BLOCK	1	LOT	87	5601	DIVOT PLACE	E-W	Private Street
			88	5605			
			89	5609			
			90	5613			
			91	5617			
			92	5621			
			93	5625			
			94	5629			
			95	5633			
			96	5637			
			97	5641			
			98	5201	LOS SANTOS LANE	N-S	Private Street
			99	5205			
			100	5209			
			101	5213			
			102	5217			
			103	5221			
			104	5225			
			105	5740	COLWOOD LANE	E-W	Private Street
			106	5736			
			107	5732			
			108	5728			
			109	5724			
			110	5720			
			111	5716			
			112	5712			
			113	5708			
			114	5704			
			115	5700			
			116	5248	LAS CRUCES DRIVE	N-S	Private Street
			117	5244			
			118	5240			
			119	5236			
			120	5232			
			121	5228			
			122	5224			
			123	5220			
			124	5216			
			125	5212			
			126	5208			
			127	5204			
			128	5200			
			142	5301	SINGING HILLS DRIVE	N-S	Private Street
			143	5305			
			144	5705	SOVEREIGN WAY	E-W	Private Street
			145	5709			
			146	5713			
			147	5717			
			148	5721			
			149	5725			
			150	5732	PALMA DEL SOL WAY	E-W	Private Street
			151	5728			
			152	5724			
			153	5720			
			154	5716			
			155	5712			
			156	5708			
			157	5704			
			158	5700			

LOS PRADOS PHASE 1 - UNIT 1
 Street Listing
 December 31, 1985

Page 3 of 8 pages

G-36-1,2,3,4,6,8

BLOCK	I	LOT	159	57D1	SPICEWOOD CIRCLE	E-W Private Street
			160	5705		
			161	5709		
			162	5712		
			163	5708		
			164	5704		
			165	5700		
			166	5701	BOWLING GREEN CIRCLE	E-W Private Street.
			167	5705		
			168	5704		
			169	5700		
			170	5417	SINGING HILLS DRIVE	N-S Private Street
			171	5421		
			172	5425		
			173	5429		
			174	5501	EXCELSIOR SPRINGS LANE	N-S Private Street
			175	5505		
			176	5509		
			177	5513		
			178	5517		
			179	5521		
			180	5525		
			181	5529		
			182	5533		
			212	5432	SINGING HILLS DRIVE	N-S Private Street
			213	5428		
			214	5424		
			215	5420		
			216	5416		
			217	5412	SINGING HILLS DRIVE	N-S Private Street
			218	5408		
			219	5404		
			220	5400		
			221	5336		
			222	5332		
			223	5328		
			224	5324		
			225	5320		
			226	5316		
			227	5312		
			228	5308		
			229	5304		
			230	5300		
BLOCK	2	LOT	1	4920	LINKSIOE ORIVE	N-S Private Street
			2	4924		
			3	4928		
BLOCK	3	LOT	1	4916	RANCHO BERNARDO WAY	N-S Private Street
			2	4920		
			3	4924		
			4	4928		
			5	4932		
			6	4936		
			7	4940		
			8	5000		
			9	5004		
			10	5008		
			11	5012		
			12	5016		

LOS PRADOS PHASE 1 - UNIT 1
 Street Listing
 December 31, 1985

Page 4 of 8 pages

G-36-1,2,3,4,6,8

BLOCK 3	LOT	13	5100	MANDRAKE LANE	N-S	Private Street	
		14	5104				
		15	5108				
		16	5112				
		17	5116				
		18	5120				
		19	5124				
BLOCK 4	LOT	1	4929	RANCHO BERNARDO WAY	N-S	Private Street	
		2	4933				
		3	4937				
			4	5001	PACIFIC GROVE DRIVE	N-S	Private Street
			5	5005			
			6	5009			
			7	5013			
			8	5017			
			9	5021			
			10	5025			
			11	5029			
			12	5033			
			13	5101			
			14	5105			
			15	5109			
			16	5113			
			17	5117			
			18	5121			
BLOCK 5	LOT	1	5001	RANCHO BERNARDO WAY	N-S	Private Street	
		2	5005				
		3	5009				
		4	5013				
			5	5105	MANDRAKE LANE	N-S	Private Street
			6	5109			
			7	5113			
			8	5028	PACIFIC GROVE DRIVE	N-S	Private Street
			9	5024			
			10	5020			
BLOCK 6	LOT	1	5401	BROADWATER LANE	E-W	Private Street	
		2	5405				
		3	5409				
		4	5413				
		5	5417				
		6	5421				
			7	4901	OCEAN SHORES WAY	N-S	Private Street
			8	4905			
			9	4909			
			10	4913			
			11	4917			
			12	4921			
			13	4925			
			14	4929			
			15	4933			
			16	4937			
			17	4941			
			18	4945			
			19	4949			
			20	4953			

LOS PRADOS PHASE 1 - UNIT 1
 Street Listing
 December 31, 1985

Page 5 of 8 pages

RE-CORRECTION
MARCH 23, 1990

CHANGE due to an AMENDED MAP
 AUGUST 20, 1990
 (see BLOCK 10####)

CORRECTION
 MARCH 14, 1990

G-36-1,2,3,4,6,8

BLOCK	LOT	Address	Orientation
BLOCK 6	21	5324 CASTLE HARBOR AVENUE	E-W Private Street
	22	5320	
	23	5316	
	24	5312	
	25	5308	
	26	5304	
	27	5300	
BLOCK 7	1	4908 OCEAN SHORES WAY	N-S Private Street
	2	4912	
	3	4916	
	4	4920	
	5	4924	
	6	4928	
	7	4929 BIRCH BAY LANE	N-S Private Street
	8	4925	
	9	4921	
	10	4917	
	11	4913	
	12	4909	
	13	4905	
	14	4901	
BLOCK 8	1	4904 BIRCH BAY LANE	N-S Private Street
	2	4908	
	3	4912	
	4	4916	
	5	4920	
	6	4924	
	7	4928	
	8	4932	
	9	4936	
	10	4940	
	11	4944	
	12	4948	
	13	4952	
BLOCK 9	++1	5201 ORCHARD HILLS AVENUE	N-S Private Street
	2	5205 SOUTHERN MANOR DRIVE	E-W Private Street
	3	5209 ORCHARD HILLS AVENUE	N-S Private Street
	4	5213	
	5	5217	
	6	5221	
	7	5225	
	8	5229	
	9	5233	
BLOCK 10	**1	5429 SOUTHERN MANOR DRIVE	E-W Private Street
	2	5425	
	3	5421	
	4	5200 ORCHARD HILLS AVENUE	N-S Private Street
	5	5204	
	6	5208	
	7	5212	
	8	5216	
	9	5220	
	10	5224	
	11	5228	
	12	5232	
	13	5236	
	14	5240	
	####	15	5244
BLOCK 11	1	5201 LAS CRUCES DRIVE	N-S Private Street
	2	5209	
	3	5213	
	4	5217	
	5	5221	

**BLOCK 10, LOT 1 HAS NOT BEEN CHANGED FROM 5429 SOUTHERN MANOR DRIVE TO 5201 ORCHARD HILLS AVENUE. ++The change is in BLOCK 9 LOT 1, from 5424 Southern Manor Drive to 5201 Orchard Hills Ave.

LOS PRADOS PHASE 1 - UNIT 1
 Street listing
 December 31, 1985

Page 6 of 8 pages

G-36-1,2,3,4,6,8

BLOCK	LOT	Address	Street Type	
11	6	5225	LAS CRUCES DRIVE N-S Private Street	
	7	5229		
	8	5233		
	9	5237		
	10	10	5709	COLWOOD LAINE E-W Private Street
		11	5713	
		12	5717	
		13	5721	
		14	5725	
		15	5729	
		16	16	
	17		5672	
	18		5668	
	19		5664	
	20		5660	
	21		5656	
	22		5652	
	23		5648	
	24		5644	
	25		5640	
	12	1	5712	SOVEREIGN WAY E-W Private Street
		2	5708	
		3	5704	
		4	5700	
		5	5701	PALMA OEL SOL WAY E-W Private Street
6		5705		
7		5709		
13	9	5532	EXCELSIOR SPRINGS LANE N-S Private Street	
	10	5528		
	11	5524		
	12	5520		
	13	5516		
18	1	5301	BRAEMAR DRIVE N-S Private Street	
	2	5305		
	3	5309		
	4	5313		
	5	5317		
	6	5321		
	7	5325		
	8	5401		
	9	5405		
	10	5409		
	11	5413		
	12	5417		
	13	5421		
	14	5425		
	15	5429		
19	1	5517	INDIAN HILLS AVENUE E-W Private Street	
	2	5513		
	3	5509		
	4	5505		
	5	5501		
	6	5417		
	7	5413		
	8	5409		
	9	5405		
	10	5401		

LOS PRADOS PHASE 1 - UNIT 1
Street Listing
December 31, 1985


Page 8 of 8 pages

G-36-1,2,3,4,6,8

BLOCK	20	LOT	31	5324	BRAEMAR DRIVE	N-S Private Street
			32	5320		
			33	5316		
			34	5312		
			35	5308		
BLOCK	1	LOT	"B"	5669	DIVOT PLACE	E-W Private Street
BLOCK	7	LOT	"A"	4932	OCEAN SHORES WAY	N-S Private Street

STREETS WITH NO ADDRESSES:

Lone Mountain Road, Leon Avenue, Washburn Road, Ann Road (all public streets),
and Los Prados Circle (private street).

 JIM ROBISON
PLANNING ASSISTANT

JR:dj

LOS PRADOS PHASE 1 - UNIT 3

change due to AMENDED
MAP AUGUST 20, 1990:
 (see Page 5)

STREET LISTING
 DECEMBER 31, 1985

JUNE 17, 1991...CHANGE
ON PAGE 7 DUE TO AMEND-
MENT OF JAN. 3, 1991

MARCH 23, 1990
See corrections on
Pages 5 & 7.

G-36-1,2,3,4,6,8

BLDCK	1	LOT			
		1	4908	RAMCHO BERNARDO WAY	N-S Private Street
		2	4904		
		3	4900		
		4	5596	EDISTO CIRCLE	E-W Private Street
		5	5592		
		6	5593		
		7	5597		
		8	4820	LINKSIDE DRIVE	N-S Private Street
		9	4816		
		10	4812		
		11	4808		
		12	4804		
		13	4800		
		14	5601	LOST TREE CIRCLE	E-W Private Street
		15	5605		
		16	5609		
		17	5613		
		18	5617		
		19	5621		
		20	5625		
		21	5629		
		22	5628		
		23	5624		
		24	5620		
		25	5616		
		26	5612		
		27	5608		
		28	5601	OCEAN PINES CIRCLE	E-W Private Street
		29	5605		
		30	5609		
		31	5613		
		32	5617		
		33	5621		
		34	5624		
		35	5620		
		36	5616		
		37	5612		
		38	5608		
		39	5604		
		40	5601	CAPE CORAL CIRCLE	E-W Private Street
		41	5605		
		42	5609		
		43	5613		
		44	5616		
		45	5612		
		46	5608		
		47	5604		
		48	5601	CAVALIER CIRCLE	E-W Private Street
		49	5605		
		50	5609		
		51	5608		
		52	5604		
		53	5600		

LOS PRADOS PHASE 1- UNIT 1
 Street Listing
 December 31, 1985

Page 2 of 8 pages

G-36-1,2,3,4,6,8

BLOCK	1	LOT	Address	Orientation	Street Type
		87	5601	DIVOT PLACE	E-W Private Street
		88	5605		
		89	5609		
		90	5613		
		91	5617		
		92	5621		
		93	5625		
		94	5629		
		95	5633		
		96	5637		
		97	5641		
		98	5201	LOS SANTOS LANE	N-S Private Street
		99	5205		
		100	5209		
		101	5213		
		102	5217		
		103	5221		
		104	5225		
		105	5740	COLWOOD LANE	E-W Private Street
		106	5736		
		107	5732		
		108	5728		
		109	5724		
		110	5720		
		111	5716		
		112	5712		
		113	5708		
		114	5704		
		115	5700		
		116	5248	LAS CRUCES DRIVE	N-S Private Street
		117	5244		
		118	5240		
		119	5236		
		120	5232		
		121	5228		
		122	5224		
		123	5220		
		124	5216		
		125	5212		
		126	5208		
		127	5204		
		128	5200		
		142	5301	SINGING HILLS DRIVE	N-S Private Street
		143	5305		
		144	5705	SOVEREIGN WAY	E-W Private Street
		145	5709		
		146	5713		
		147	5717		
		148	5721		
		149	5725		
		150	5732	PALMA DEL SOL WAY	E-W Private Street
		151	5728		
		152	5724		
		153	5720		
		154	5716		
		155	5712		
		156	5708		
		157	5704		
		158	5700		

LOS PRADOS PHASE 1 - UNIT 1
 Street Listing
 December 31, 1985

Page 3 of 8 pages

G-36-1,2,3,4,6,8

BLOCK	LOT	Address	Street Type	
1	159	5701 SPICEWOOD CIRCLE	E-W Private Street	
	160	5705		
	161	5709	E-W Private Street	
	162	5712		
	163	5708		
	164	5704		
	165	5700		
	166	5701 BOWLING GREEN CIRCLE		E-W Private Street
	167	5705		
	168	5704		
	169	5700		
	170	5417 SINGING HILLS DRIVE	N-S Private Street	
	171	5421		
	172	5425		
	173	5429		
	174	5501 EXCELSIOR SPRINGS LANE	N-S Private Street	
	175	5505		
	176	5509		
177	5513			
178	5517			
179	5521			
180	5525			
181	5529			
182	5533			
212	5432 SINGING HILLS DRIVE	N-S Private Street		
213	5428			
214	5424			
215	5420			
216	5416			
217	5412 SINGING HILLS DRIVE	N-S Private Street		
218	5408			
219	5404			
220	5400			
221	5336			
222	5332			
223	5328			
224	5324			
225	5320			
226	5316			
227	5312			
228	5308			
229	5304			
230	5300			
2	1	4920 LINKSIDE DRIVE	N-S Private Street	
	2	4924		
	3	4928		
3	1	4916 RANCHO BERNARDO WAY	N-S Private Street	
	2	4920		
	3	4924		
	4	4928		
	5	4932		
	6	4936		
	7	4940		
	8	5000		
	9	5004		
	10	5008		
	11	5012		
	12	5016		

LOS PRADOS PHASE 1 - UNIT 1
 Street Listing
 December 31, 1985

Page 4 of 8 pages

G-36-1,2,3,4,6,8

BLOCK 3	LOT	13	5100	MANDRAKE LANE	N-S	Private Street					
		14	5104								
		15	5108								
		16	5112								
		17	5116								
		18	5120								
		19	5124								
		BLOCK 4	LOT				1	4929	RANCHO BERNARDO WAY	N-S	Private Street
							2	4933			
3	4937										
			4	5001	PACIFIC GROVE DRIVE	N-S	Private Street				
			5	5005							
			6	5009							
			7	5013							
			8	5017							
			9	5021							
			10	5025							
			11	5029							
			12	5033							
			13	5101							
			14	5105							
			15	5109							
			16	5113							
			17	5117							
			18	5121							
BLOCK 5	LOT	1	5001	RANCHO BERNARDO WAY	N-S	Private Street					
		2	5005								
		3	5009								
		4	5013								
			5	5105	MANDRAKE LANE	N-S	Private Street				
			6	5109							
			7	5113							
			8	5028	PACIFIC GROVE DRIVE	N-S	Private Street				
			9	5024							
			10	5020							
BLOCK 6	LOT	1	5401	BROOKWATER LANE	E-W	Private Street					
		2	5405								
		3	5409								
		4	5413								
		5	5417								
		6	5421								
			7	4901	OCEAN SIDRES WAY	N-S	Private Street				
			8	4905							
			9	4909							
			10	4913							
			11	4917							
			12	4921							
			13	4925							
			14	4929							
			15	4933							
			16	4937							
			17	4941							
			18	4945							
			19	4949							
20	4953										

LOS PRADOS PHASE 1 - UNIT 1
 Street Listing
 December 31, 1985

Page 5 of 8 pages

CHANGE due to an AMENDED MAP
 AUGUST 20, 1990
 (see BLOCK 10####)

RE-CORRECTION
MARCH 23, 1990

CORRECTION
MARCH 14, 1990

G-36-1,2,3,4,6,8

BLOCK	LOT	Address	Orientation
6	21	5324 CASTLE HARBOR AVENUE	E-W Private Street
	22	5320	
	23	5316	
	24	5312	
	25	5308	
	26	5304	
	27	5300	
7	1	4908 OCEAN SHORES WAY	N-S Private Street
	2	4912	
	3	4916	
	4	4920	
	5	4924	
	6	4928	
	7	4929 BIRCH BAY LANE	N-S Private Street
	8	4925	
	9	4921	
	10	4917	
	11	4913	
	12	4909	
	13	4905	
	14	4903	
8	1	4904 BIRCH BAY LANE	N-S Private Street
	2	4908	
	3	4912	
	4	4916	
	5	4920	
	6	4924	
	7	4928	
	8	4932	
	9	4936	
	10	4940	
	11	4944	
	12	4948	
	13	4952	
9	1	5201 ORCHARD HILLS AVENUE	N-S Private Street
	2	5205 SOUTHERN MANOR DRIVE	E-W Private Street
	3	5209 ORCHARD HILLS AVENUE	N-S Private Street
	4	5213	
	5	5217	
	6	5221	
	7	5225	
	8	5229	
	9	5233	
10	1	5429 SOUTHERN MANOR DRIVE	E-W Private Street
	2	5425	
	3	5421	
	4	5200 ORCHARD HILLS AVENUE	N-S Private Street
	5	5204	
	6	5208	
	7	5212	
	8	5216	
	9	5220	
	10	5224	
	11	5228	
	12	5232	
	13	5236	
	14	5240	
####	15	5244	THIS LOT HAS BEEN ELIMINATED BY AMENDED MAP 8/20/90
11	1	5201 LAS CRUCES DRIVE	N-S Private Street
	2	5209	
	3	5213	
	4	5217	
	5	5221	

**BLOCK 10, LOT 1 HAS NOT BEEN CHANGED FROM 5429 SOUTHERN MANOR DRIVE TO 5201 ORCHARD HILLS AVENUE. ++The change is in BLOCK 9 LOT 1, from 5424 Southern Manor Drive to 5201 Orchard Hills Ave.

LOS PRADOS PHASE 1 - UNIT 1
 Street listing
 December 31, 1985

Page 6 of 8 pages

G-36-1,2,3,4,6,8

BLOCK 11	LOT	6	5225	LAS CRUCES DRIVE	N-S Private Street		
		7	5229				
		8	5233				
		9	5237				
		BLOCK 11	LOT	10	5709	COLWOOD LAINE	E-W Private Street
				11	5713		
				12	5717		
				13	5721		
				14	5725		
				15	5729		
				BLOCK 11	LOT		
		17	5672				
		18	5668				
		19	5664				
		20	5660				
21	5656						
22	5652						
23	5648						
24	5644						
25	5640						
BLOCK 12	LOT	1	5712	SOVEREIGN WAY	E-W Private Street		
		2	5708				
		3	5704				
		4	5700				
		BLOCK 12	LOT	5	5701	PALMA DEL SOL WAY	E-W Private Street
				6	5705		
				7	5709		
BLOCK 13	LOT	9	5532	EXCELSIOR SPRINGS LANE	N-S Private Street		
		10	5528				
		11	5524				
		12	5520				
		13	5516				
BLOCK 18	LOT	1	5301	BRAEMAR DRIVE	N-S Private Street		
		2	5305				
		3	5309				
		4	5313				
		5	5317				
		6	5321				
		7	5325				
		8	5401				
		9	5405				
		10	5409				
		11	5413				
		12	5417				
		13	5421				
		14	5425				
		15	5429				
BLOCK 19	LOT	1	5517	INDIAN HILLS AVENUE	E-W Private Street		
		2	5513				
		3	5509				
		4	5505				
		5	5501				
		6	5417				
		7	5413				
		8	5409				
		9	5405				
		10	5401				

LOS PRADOS PHASE 1 - UNIT 1
Street Listing
December 31, 1985

Page 8 of 8 pages

G-36-1,2,3,4,6,8

BLOCK	20	LOT	31	5324	BRAEMAR DRIVE	N-S Private Street
			32	5320		
			33	5316		
			34	5312		
			35	5308		

BLOCK	1	LOT	"B"	5669	DIVOT PLACE	E-W Private Street
-------	---	-----	-----	------	-------------	--------------------

BLOCK	7	LOT	"A"	4932	OCEAN SHORES WAY	N-S Private Street
-------	---	-----	-----	------	------------------	--------------------

STREETS WITH NO ADDRESSES:

Lone Mountain Road, Leon Avenue, Washburn Road, Ann Road (all public streets),
and Los Prados Circle (private street).

~~JR~~ JIM ROBISON
PLANNING ASSISTANT

JR:dp

change due to AMENDED
 MAP AUGUST 20, 1990:
 (see Page 5)

LOS PRADOS PHASE 1 - UNIT 1

STREET LISTING

DECEMBER 31, 1985

JUNE 17, 1991...CHANGE
 ON PAGE 7 DUE TO AMEND-
 MENT OF JAN. 3, 1991

MARCH 23, 1990
 See corrections on
 Pages 5 & 7.

G-36-1,2,3,4,6,8

BLOCK	1	LOT			
		1	4908	RANCHO BERNARDO WAY	N-S Private Street
		2	4904		
		3	4900		
		4	5596	EDISTO CIRCLE	E-W Private Street
		5	5592		
		6	5593		
		7	5597		
		8	4820	LINKSIDE DRIVE	N-S Private Street
		9	4816		
		10	4812		
		11	4808		
		12	4804		
		13	4800		
		14	5601	LOST TREE CIRCLE	E-W Private Street
		15	5605		
		16	5609		
		17	5613		
		18	5617		
		19	5621		
		20	5625		
		21	5629		
		22	5628		
		23	5624		
		24	5620		
		25	5616		
		26	5612		
		27	5608		
		28	5601	OCEAN PINES CIRCLE	E-W Private Street
		29	5605		
		30	5609		
		31	5613		
		32	5617		
		33	5621		
		34	5624		
		35	5620		
		36	5616		
		37	5612		
		38	5608		
		39	5604		
		40	5601	CAPE CORAL CIRCLE	E-W Private Street
		41	5605		
		42	5609		
		43	5613		
		44	5616		
		45	5612		
		46	5608		
		47	5604		
		48	5601	CAVALIER CIRCLE	E-W Private Street
		49	5605		
		50	5609		
		51	5608		
		52	5604		
		53	5600		

LOS PRADOS PHASE 1- UNIT 1
 Street Listing
 December 31, 1985

Page 2 of 8 pages

G-36-1,2,3,4,6,8

BLOCK	LOT	Address	Street Orientation
1	87	5601 DIVOT PLACE	E-W Private Street
	88	5605	
	89	5609	
	90	5613	
	91	5617	
	92	5621	
	93	5625	
	94	5629	
	95	5633	
	96	5637	
	97	5641	
	98	5201 LOS SANTOS LANE	N-S Private Street
	99	5205	
	100	5209	
	101	5213	
102	5217		
103	5221		
104	5225		
105	5740 COLWOOD LANE	E-W Private Street	
	106	5736	
	107	5732	
	108	5728	
	109	5724	
	110	5720	
	111	5716	
	112	5712	
	113	5708	
	114	5704	
	115	5700	
116	5248 LAS CRUCES DRIVE	N-S Private Street	
	117	5244	
	118	5240	
	119	5236	
	120	5232	
	121	5228	
	122	5224	
	123	5220	
	124	5216	
	125	5212	
	126	5208	
	127	5204	
	128	5200	
142	5301 SINGING HILLS DRIVE	N-S Private Street	
	143	5305	
144	5705 SOVEREIGN WAY	E-W Private Street	
	145	5709	
	146	5713	
	147	5717	
	148	5721	
	149	5725	
150	5732 PALMA DEL SOL WAY	E-W Private Street	
	151	5728	
	152	5724	
	153	5720	
	154	5716	
	155	5712	
	156	5708	
	157	5704	
	158	5700	

LOS PRADOS PHASE 1 - UNIT 1
 Street Listing
 December 31, 1985

Page 3 of 8 pages

G-36-1,2,3,4,6,8

BLOCK	LOT	Address	Street Type		
1	159	5701 SPICEWOOD CIRCLE	E-W Private Street		
	160	5705			
	161	5709			
	162	5712			
	163	5708			
	164	5704			
	165	5700			
	166	5701 BOWLING GREEN CIRCLE		E-W Private Street	
	167	5705			
	168	5704			
	169	5700			
	170	5417		SINGING HILLS DRIVE	N-S Private Street
		171		5421	
		172		5425	
		173		5429	
174		5501 EXCELSIOR SPRINGS LANE	N-S Private Street		
175	5505				
176	5509				
177	5513				
178	5517				
179	5521				
180	5525				
181	5529				
182	5533				
212	5432	SINGING HILLS DRIVE		N-S Private Street	
	213	5428			
	214	5424			
	215	5420			
	216	5416			
	217	5412 SINGING HILLS DRIVE	N-S Private Street		
218	5408				
219	5404				
220	5400				
221	5336				
222	5332				
223	5328				
224	5324				
225	5320				
226	5316				
227	5312				
228	5308				
229	5304				
230	5300				
2	1	4920 LINKSIDE DRIVE	N-S Private Street		
	2	4924			
	3	4928			
3	1	4916 RANCHO BERNARDO WAY	N-S Private Street		
	2	4920			
	3	4924			
	4	4928			
	5	4932			
	6	4936			
	7	4940			
	8	5000			
	9	5004			
	10	5008			
	11	5012			
	12	5016			

LOS PRADOS PHASE 1 - UNIT 1
 Street Listing
 December 31, 1985

Page 4 of 8 pages

G-36-1,2,3,4,6,8

BLOCK	3	LOT	13	5100	MANDRAKE LANE	N-S	Private Street
			14	5104			
			15	5108			
			16	5112			
			17	5116			
			18	5120			
			19	5124			
BLOCK	4	LOT	1	4929	RANCHO BERNARDO WAY	N-S	Private Street
			2	4933			
			3	4937			
			4	5001	PACIFIC GROVE DRIVE	N-S	Private Street
			5	5005			
			6	5009			
			7	5013			
			8	5017			
			9	5021			
			10	5025			
			11	5029			
			12	5033			
			13	5101			
			14	5105			
			15	5109			
			16	5113			
			17	5117			
			18	5121			
BLOCK	5	LOT	1	5001	RANCHO BERNARDO WAY	N-S	Private Street
			2	5005			
			3	5009			
			4	5013			
			5	5105	MANORAKE LAHE	N-S	Private Street
			6	5109			
			7	5113			
			8	5028	PACIFIC GROVE ORIVE	N-S	Private Street
			9	5024			
			10	5020			
BLOCK	6	LOT	1	5401	BROADWATER LANE	E-W	Private Street
			2	5405			
			3	5409			
			4	5413			
			5	5417			
			6	5421			
			7	4901	OCEAN SHORES WAY	N-S	Private Street
			8	4905			
			9	4909			
			10	4913			
			11	4917			
			12	4921			
			13	4925			
			14	4929			
			15	4933			
			16	4937			
			17	4941			
			18	4945			
			19	4949			
			20	4953			

LOS PRADOS PHASE 1 - UNIT 1
 Street Listing
 December 31, 1985

CHANGE due to an AMENDED MAP
 AUGUST 20, 1990
 (see BLOCK 10####)

RE-CORRECTION
MARCH 23, 1990

CORRECTION
MARCH 14, 1990

Page 5 of B pages

G-36-1,2,3,4,6,8

BLOCK 6	LOT	21	5324	CASTLE HARBOR AVENUE	E-W Private Street
		22	5320		
		23	5316		
		24	5312		
		25	5308		
		26	5304		
		27	5300		

BLOCK 7	LOT	1	4908	OCEAN SHORES WAY	N-S Private Street
		2	4912		
		3	4916		
		4	4920		
		5	4924		
		6	4928		

		7	4929	BIRCH BAY LANE	N-S Private Street
		8	4925		
		9	4921		
		10	4917		
		11	4913		
		12	4909		
		13	4905		
		14	4901		

BLOCK 8	LOT	1	4904	BIRCH BAY LANE	N-S Private Street
		2	4908		
		3	4912		
		4	4916		
		5	4920		
		6	4924		
		7	4928		
		8	4932		
		9	4936		
		10	4940		
		11	4944		
		12	4948		
		13	4952		

BLOCK 9	LOT	5201	ORCHARD HILLS AVENUE	N-S Private Street	
		++1	5424	SOUTHERN MANOR DRIVE	E-W Private Street
		2	5205	ORCHARD HILLS AVENUE	N-S Private Street
		3	5209		
		4	5213		
		5	5217		
		6	5221		
		7	5225		
		8	5229		
		9	5233		

BLOCK 10	LOT	**1	5429	SOUTHERN MANOR DRIVE	E-W Private Street
		2	5425		
		3	5421		
		4	5200	ORCHARD HILLS AVENUE	N-S Private Street
		5	5204		
		6	5208		
		7	5212		
		8	5216		
		9	5220		
		10	5224		
		11	5228		
		12	5232		
		13	5236		
		14	5240		

15 5244 THIS LOT HAS BEEN ELIMINATED BY AMENDED MAP 8/20/90

BLOCK 11	LOT	1	5201	LAS CRUCES DRIVE	N-S Private Street
		2	5209		
		3	5213		
		4	5217		
		5	5221		

**BLOCK 10, LOT 1 HAS NOT BEEN CHANGED FROM 5429 SOUTHERN MANOR DRIVE TO 5201 ORCHARD HILLS AVENUE. ++The change is in BLOCK 9 LOT 1, from 5424 Southern Manor Drive

LOS PRADOS PHASE 1 - UNIT 1
 Street listing
 December 31, 1985

Page 6 of 8 pages

G-36-1,2,3,4,6,8

BLOCK 11	LOT	6	5225	LAS CRUCES DRIVE	N-S Private Street	
		7	5229			
		8	5233			
		9	5237			
		10	5709	COLWOOD LAINE		E-W Private Street
		11	5713			
		12	5717			
		13	5721			
		14	5725			
15	5729					
BLOCK 12	LOT	16	5676	DIVOT PLACE	E-W Private Street	
		17	5672			
		18	5668			
		19	5664			
		20	5660			
		21	5656			
		22	5652			
		23	5648			
		24	5644			
		25	5640			
BLOCK 12	LOT	1	5712	SOVEREIGN WAY	E-W Private Street	
		2	5708			
		3	5704			
		4	5700			
BLOCK 12	LOT	5	5701	PALMA DEL SOL WAY	E-W Private Street	
		6	5705			
		7	5709			
BLOCK 13	LOT	9	5532	EXCELSIOR SPRINGS LANE	N-S Private Street	
		10	5528			
		11	5524			
		12	5520			
		13	5516			
BLOCK 18	LOT	1	5301	BRAEMAR DRIVE	N-S Private Street	
		2	5305			
		3	5309			
		4	5313			
		5	5317			
		6	5321			
		7	5325			
		8	5401			
		9	5405			
		10	5409			
		11	5413			
		12	5417			
		13	5421			
		14	5425			
		15	5429			
BLOCK 19	LOT	1	5517	INDIAN HILLS AVENUE	E-W Private Street	
		2	5513			
		3	5509			
		4	5505			
		5	55D1			
		6	5417			
		7	5413			
		8	5409			
		9	5405			
		10	5401			

LOS PRADOS PHASE 1 - UNIT 1
Street Listing
December 31, 1985

Page 8 of 8 pages

G-36-1,2,3,4,6,8


BLOCK	20	LOT	31 5324	BRAEMAR DRIVE	N-S Private Street
			32 5320		
			33 5316		
			34 5312		
			35 5308		

BLOCK	1	LOT	"B" 5669	DIVOT PLACE	E-W Private Street
-------	---	-----	----------	-------------	--------------------

BLOCK	7	LOT	"A" 4932	OCEAN SHORES WAY	N-S Private Street
-------	---	-----	----------	------------------	--------------------

STREETS WITH NO ADDRESSES:

Lone Mountain Road, Leon Avenue, Washburn Road, Ann Road (all public streets),
and Los Prados Circle (private street).

 JIM ROBISON
PLANNING ASSISTANT

JR:dp

3188LP1-1

9 1 0 1 2 5 0 0 7 4 1



CONSULTING ENGINEERS • PLANNERS • SURVEYORS

PRINCIPALS:
K.D. Weir
Charley R. Johnson, PE.
James L. MacFarlane, P.L.S., PE.
Gene D. Krametbauer, P.L.S.

ASSOCIATES:
Dennis E. Fritz, PE.
M.K. "Cappy" Hayes
Gregory G. Radig, P.L.S., PE.
Myron R. Welsh, PE.

January 3, 1991
W.O. 3188LP1-1

CERTIFICATE OF AMENDMENT

Ms. Rita M. Lumos
Engineering Services
City of Las Vegas
400 E. Stewart Avenue
Las Vegas, Nevada 89101

Subject: Los Prados Phase 1 - Unit 1

Dear Ms. Lumos:

After examination of Los Prados Phase 1 - Unit 1, recorded December 11, 1985 and on file in the Clark County, Nevada Recorder's Office in Book 34 of Plats, Page 1, located in a portion of Section 36, T. 19 S., R. 60 E., M.D.M., City of Las Vegas, Clark County, Nevada, the following change should be made to Sheet 15 of 15, Serranos Circle should be renamed to Los Serranos Circle.


If you have any questions pertaining to the above, please do not hesitate to contact this office. Thank you.

Very truly yours,

VTN NEVADA

Gene D. Krametbauer

GENE D. KRAMETBAUER, P.L.S.
Nevada Certificate No. 6201



RETURN TO:

VTN
NEVADA →

2727 SOUTH RAINBOW BOULEVARD LAS VEGAS, NEVADA 89102-5148
TEL. (702) 873-7550 FAX: 362-2597

9 1 0 1 2 5 0 0 7 4 1

CERTIFICATE OF AMENDMENT


January 3, 1991

Page Two of Two

I hereby certify that I have examined the Certificate of Amendment and that the change to the original document specified therein are provided for in applicable sections of NRS 278.010 to 278.620, inclusive, NRS 625.340 to 625.380, inclusive, and local ordinances adopted pursuant thereto, and I am satisfied that this Certificate of Amendment so amends the document as to make it technically correct.

Rita M. Lumos

 RITA M. LUMOS RITA M. LUMOS DATE
 P.L.S. 5094



1/24/91

CLARK COUNTY, NEVADA
JOAN L. SWIFT, RECORDER
RECORDED AT REQUEST OF:

VTN NEVADA

01-25-91 14:01 DB1 2
 OFFICIAL RECORDS
 BOOK: 910125 INST: 00741
 FEE: 6.00 RPT: .00
 MAP TYPE PL BOOK/PAGE 034/0001





CONSULTING ENGINEERS
PLANNERS SURVEYORS

PRINCIPALS
K.D. WEIR
C.R. JOHNSON, P.E.
J.L. MacFARLANE, P.E., R.L.S.

March 8, 1990
W.O. 3188LP1-1

CERTIFICATE OF AMENDMENT

Ms. Rita M. Lumos:
Engineering Services
City of Las Vegas
400 E. Stewart Avenue
Las Vegas, Nevada 89101

Subject: Los Prados Phase 1 - Unit 1

Dear Ms. Lumos:

After examination of Los Prados Phase 1 - Unit 1, recorded December 11, 1985 and on file in the Clark County, Nevada Recorder's Office in Book 34 of Plats, Page 1, located in a portion of Section 36, T. 19 S., R. 60 E., M.D.M., City of Las Vegas, Clark County, Nevada, the following change should be made to Sheet 15 of 15, Serranos Circle should be renamed to Coral Gables.

Very truly yours,

VTN NEVADA

Gene D. Krametbauer

GENE D. KRAMETBAUER, P.L.S.
Nevada Certificate No. 6201

Gene D. Krametbauer
3/8/90

CERTIFICATE OF AMENDMENT

March 8, 1990

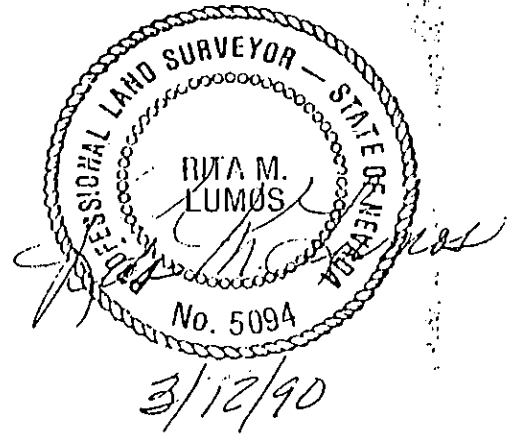
Page Two

I hereby certify that I have examined the Certificate of Amendment and that the change to the original document specified therein are provided for in applicable sections of NRS 278.010 to 278.620, inclusive, NRS 625.340 to 625.380, inclusive, and local ordinances adopted pursuant thereto, and I am satisfied that this Certificate of Amendment so amends the document as to make it technically correct.

Rita M. Lumos 3/12/90

RITA M. LUMOS DATE

P.L.S. 5094




CLARK COUNTY, NEVADA
JOAN L. SWIFT, RECORDER
RECORDED AT REQUEST OF:

VTN

03-15-90 13:46 NA1 2
BOOK: 900315 INST: 00736

FEE: 6.00 RPTT: .00
CA PLAT

CONFORMED COPY-HAS NOT BEEN COMPARED TO THE ORIGINAL



JOAN L. SWIFT, CLARK COUNTY RECORDER

309 SOUTH THIRD STREET
LAS VEGAS, NEVADA 89155
(702) 455-4341

03-15-90 13:46 NA1 2

OFFICIAL RECORDS BOOK: 900315 INST: 00736

FEE: 6.00 RPTT: .00

TOTAL: 6.00

CA PLAT

RECORDED AT THE REQUEST OF:

VIN

MAP TYPE PL BOOK/PAGE 034/0001

RECEIPT

SETBACKS

LOS PRADOS PHASE 1 - UNIT 1

FRONT = 20'

REAR = 15'

SIDES = 5'