

LOS PRADOS - PHASE 2 - UNIT 1A  
ADDRESSES  
DECEMBER 8, 1988

G-36-6,8

| BLOCK 1 | LOT | ADDRESS | STREET              | DIRECTION | DRIVE         |
|---------|-----|---------|---------------------|-----------|---------------|
|         | 1   | 4953    | FIESTA LAKES STREET | N-S       | PRIVATE DRIVE |
|         | 2   | 4949    |                     |           |               |
|         | 3   | 4945    |                     |           |               |
|         | 4   | 4941    |                     |           |               |
|         | 5   | 4937    |                     |           |               |
|         | 6   | 4933    |                     |           |               |
|         | 7   | 4929    |                     |           |               |
|         | 8   | 4925    |                     |           |               |
|         | 9   | 4921    |                     |           |               |
|         | 10  | 4917    |                     |           |               |
|         | 11  | 4913    |                     |           |               |
|         | 12  | 4909    |                     |           |               |
|         | 13  | 4905    |                     |           |               |
|         | 14  | 4901    |                     |           |               |
|         | 15  | 4881    |                     |           |               |
|         | 16  | 4877    |                     |           |               |
|         | 17  | 4873    |                     |           |               |
|         | 18  | 4869    |                     |           |               |
|         | 19  | 4865    |                     |           |               |
|         | 20  | 4861    |                     |           |               |
|         | 21  | 4857    |                     |           |               |
|         | 22  | 4853    |                     |           |               |
|         | 23  | 4849    |                     |           |               |
|         | 24  | 4845    |                     |           |               |
|         | 25  | 4841    |                     |           |               |
|         | 26  | 4837    |                     |           |               |
|         | 27  | 4833    |                     |           |               |
|         | 28  | 4829    |                     |           |               |
|         | 29  | 4825    |                     |           |               |
|         | 30  | 4821    |                     |           |               |
|         | 31  | 4817    |                     |           |               |
|         | 32  | 4813    |                     |           |               |
|         | 33  | 4809    |                     |           |               |
|         | 34  | 4805    |                     |           |               |
|         | 35  | 4801    |                     |           |               |
|         | 36  | 5329    | TAMANAR DRIVE       | E-W       | PRIVATE DRIVE |
|         | 37  | 5325    |                     |           |               |
|         | 38  | 5321    |                     |           |               |
|         | 39  | 5317    |                     |           |               |
|         | 40  | 5313    |                     |           |               |
|         | 41  | 5309    |                     |           |               |
|         | 42  | 5305    |                     |           |               |
|         | 43  | 5301    |                     |           |               |
|         | 44  | 5229    |                     |           |               |
|         | 45  | 5225    |                     |           |               |
|         | 46  | 5221    |                     |           |               |
|         | 47  | 5217    |                     |           |               |
|         | 48  | 5213    |                     |           |               |
|         | 49  | 5209    |                     |           |               |


## LOS PRADOS - PHASE 2 - UNIT 1A

|         |     |    |      |                     |                   |
|---------|-----|----|------|---------------------|-------------------|
| BLOCK 1 | LOT | 50 | 4805 | MARYVALE DRIVE      | N-S PRIVATE DRIVE |
|         |     | 51 | 4801 |                     |                   |
|         |     | 52 | 4800 |                     |                   |
|         |     | 53 | 4804 |                     |                   |
|         |     | 54 | 4808 |                     |                   |
|         |     | 55 | 4812 |                     |                   |
|         |     | 56 | 4816 |                     |                   |
|         |     | 57 | 4820 |                     |                   |
|         |     | 58 | 4824 |                     |                   |
|         |     | 59 | 4828 |                     |                   |
|         |     | 60 | 4832 |                     |                   |
|         |     | 61 | 4836 |                     |                   |
|         |     | 62 | 4840 |                     |                   |
|         |     | 63 | 4844 |                     |                   |
|         |     | 64 | 4848 |                     |                   |
|         |     | 65 | 4852 |                     |                   |
|         |     | 66 | 4856 |                     |                   |
|         |     | 67 | 4860 |                     |                   |
|         |     | 68 | 4864 |                     |                   |
|         |     | 69 | 4868 |                     |                   |
|         |     | 70 | 4872 |                     |                   |
| BLOCK 2 | LOT | 1  | 4856 | FIESTA LAKES STREET | N-S PRIVATE DRIVE |
|         |     | 2  | 4852 |                     |                   |
|         |     | 3  | 4848 |                     |                   |
|         |     | 4  | 4844 |                     |                   |
|         |     | 5  | 4840 |                     |                   |
|         |     | 6  | 4836 |                     |                   |
|         |     | 7  | 4832 |                     |                   |
|         |     | 8  | 4828 |                     |                   |
|         |     | 9  | 4824 |                     |                   |
|         |     | 10 | 4820 |                     |                   |
|         |     | 11 | 4816 |                     |                   |
|         |     | 12 | 4812 |                     |                   |
|         |     | 13 | 4808 |                     |                   |
|         |     | 14 | 4804 |                     |                   |
|         |     | 15 | 4800 |                     |                   |
|         |     | 16 | 4801 | FRIAR LANE          | N-S PRIVATE DRIVE |
|         |     | 17 | 4805 |                     |                   |
|         |     | 18 | 4809 |                     |                   |
|         |     | 19 | 4813 |                     |                   |
|         |     | 20 | 4817 |                     |                   |
|         |     | 21 | 4821 |                     |                   |
|         |     | 22 | 4825 |                     |                   |
|         |     | 23 | 4829 |                     |                   |
|         |     | 24 | 4833 |                     |                   |
|         |     | 25 | 4837 |                     |                   |
|         |     | 26 | 4841 |                     |                   |
|         |     | 27 | 4845 |                     |                   |

## LOS PRADOS - PHASE 2 - UNIT 1A

|         |     |    |      |                |                   |
|---------|-----|----|------|----------------|-------------------|
| BLOCK 2 | LOT | 28 | 4849 | MARYVALE DRIVE | N-S PRIVATE DRIVE |
|         |     | 29 | 4861 |                |                   |
|         |     | 30 | 4865 |                |                   |
|         |     | 31 | 4869 |                |                   |
|         |     | 32 | 4873 |                |                   |
| BLOCK 3 | LOT | 1  | 4836 | FRIAR LANE     | N-S PRIVATE DRIVE |
|         |     | 2  | 4832 |                |                   |
|         |     | 3  | 4828 |                |                   |
|         |     | 4  | 4824 |                |                   |
|         |     | 5  | 4820 |                |                   |
|         |     | 6  | 5224 | TAMANAR DRIVE  | E-W PRIVATE DRIVE |
|         |     | 7  | 5220 |                |                   |
|         |     | 8  | 5216 |                |                   |
|         |     | 9  | 5212 |                |                   |
|         |     | 10 | 5208 |                |                   |
|         |     | 11 | 5204 |                |                   |
|         |     | 12 | 4813 | MARYVALE DRIVE | N-S PRIVATE DRIVE |
|         |     | 13 | 4817 |                |                   |
|         |     | 14 | 4821 |                |                   |
|         |     | 15 | 4825 |                |                   |
|         |     | 16 | 4829 |                |                   |
|         |     | 17 | 4833 |                |                   |
|         |     | 18 | 4837 |                |                   |

STREETS WITH NO ADDRESSES:  
 LONE MOUNTAIN ROAD  
 LOS PRADOS CIRCLE

 JIM ROBISON  
 PLANNING ASSISTANT

JR:dr

LOS PRADOS - PHASE 2 - UNIT 1A  
ADDRESSES  
DECEMBER 8, 1988

G-36-6,8

| BLOCK 1 | LOT |      |                     |                   |
|---------|-----|------|---------------------|-------------------|
|         | 1   | 4953 | FIESTA LAKES STREET | N-S PRIVATE DRIVE |
|         | 2   | 4949 |                     |                   |
|         | 3   | 4945 |                     |                   |
|         | 4   | 4941 |                     |                   |
|         | 5   | 4937 |                     |                   |
|         | 6   | 4933 |                     |                   |
|         | 7   | 4929 |                     |                   |
|         | 8   | 4925 |                     |                   |
|         | 9   | 4921 |                     |                   |
|         | 10  | 4917 |                     |                   |
|         | 11  | 4913 |                     |                   |
|         | 12  | 4909 |                     |                   |
|         | 13  | 4905 |                     |                   |
|         | 14  | 4901 |                     |                   |
|         | 15  | 4881 |                     |                   |
|         | 16  | 4877 |                     |                   |
|         | 17  | 4873 |                     |                   |
|         | 18  | 4869 |                     |                   |
|         | 19  | 4865 |                     |                   |
|         | 20  | 4861 |                     |                   |
|         | 21  | 4857 |                     |                   |
|         | 22  | 4853 |                     |                   |
|         | 23  | 4849 |                     |                   |
|         | 24  | 4845 |                     |                   |
|         | 25  | 4841 |                     |                   |
|         | 26  | 4837 |                     |                   |
|         | 27  | 4833 |                     |                   |
|         | 28  | 4829 |                     |                   |
|         | 29  | 4825 |                     |                   |
|         | 30  | 4821 |                     |                   |
|         | 31  | 4817 |                     |                   |
|         | 32  | 4813 |                     |                   |
|         | 33  | 4809 |                     |                   |
|         | 34  | 4805 |                     |                   |
|         | 35  | 4801 |                     |                   |
|         | 36  | 5329 | TAMANAR DRIVE       | E-W PRIVATE DRIVE |
|         | 37  | 5325 |                     |                   |
|         | 38  | 5321 |                     |                   |
|         | 39  | 5317 |                     |                   |
|         | 40  | 5313 |                     |                   |
|         | 41  | 5309 |                     |                   |
|         | 42  | 5305 |                     |                   |
|         | 43  | 5301 |                     |                   |
|         | 44  | 5229 |                     |                   |
|         | 45  | 5225 |                     |                   |
|         | 46  | 5221 |                     |                   |
|         | 47  | 5217 |                     |                   |
|         | 48  | 5213 |                     |                   |
|         | 49  | 5209 |                     |                   |

## LOS PRADOS - PHASE 2 - UNIT 1A

|         |     |    |      |                     |                   |
|---------|-----|----|------|---------------------|-------------------|
| BLOCK 1 | LOT | 50 | 4805 | MARYVALE DRIVE      | N-S PRIVATE DRIVE |
|         |     | 51 | 4801 |                     |                   |
|         |     | 52 | 4800 |                     |                   |
|         |     | 53 | 4804 |                     |                   |
|         |     | 54 | 4808 |                     |                   |
|         |     | 55 | 4812 |                     |                   |
|         |     | 56 | 4816 |                     |                   |
|         |     | 57 | 4820 |                     |                   |
|         |     | 58 | 4824 |                     |                   |
|         |     | 59 | 4828 |                     |                   |
|         |     | 60 | 4832 |                     |                   |
|         |     | 61 | 4836 |                     |                   |
|         |     | 62 | 4840 |                     |                   |
|         |     | 63 | 4844 |                     |                   |
|         |     | 64 | 484B |                     |                   |
|         |     | 65 | 4852 |                     |                   |
|         |     | 66 | 4856 |                     |                   |
|         |     | 67 | 4860 |                     |                   |
|         |     | 68 | 4864 |                     |                   |
|         |     | 69 | 4868 |                     |                   |
|         |     | 70 | 4872 |                     |                   |
| BLOCK 2 | LOT | 1  | 4856 | FIESTA LAKES STREET | N-S PRIVATE DRIVE |
|         |     | 2  | 4852 |                     |                   |
|         |     | 3  | 4848 |                     |                   |
|         |     | 4  | 4844 |                     |                   |
|         |     | 5  | 4840 |                     |                   |
|         |     | 6  | 4836 |                     |                   |
|         |     | 7  | 4832 |                     |                   |
|         |     | 8  | 482B |                     |                   |
|         |     | 9  | 4824 |                     |                   |
|         |     | 10 | 4820 |                     |                   |
|         |     | 11 | 4816 |                     |                   |
|         |     | 12 | 4B12 |                     |                   |
|         |     | 13 | 480B |                     |                   |
|         |     | 14 | 4804 |                     |                   |
|         |     | 15 | 4B00 |                     |                   |
|         |     | 16 | 4801 | FRIAR LANE          | N-S PRIVATE DRIVE |
|         |     | 17 | 4805 |                     |                   |
|         |     | 18 | 4809 |                     |                   |
|         |     | 19 | 4813 |                     |                   |
|         |     | 20 | 4817 |                     |                   |
|         |     | 21 | 4821 |                     |                   |
|         |     | 22 | 4825 |                     |                   |
|         |     | 23 | 4B29 |                     |                   |
|         |     | 24 | 4B33 |                     |                   |
|         |     | 25 | 4837 |                     |                   |
|         |     | 26 | 4841 |                     |                   |
|         |     | 27 | 4845 |                     |                   |

## LOS PRADOS - PHASE 2 - UNIT 1A

|         |     |    |      |                |                   |
|---------|-----|----|------|----------------|-------------------|
| BLOCK 2 | LOT | 28 | 4849 | MARYVALE DRIVE | N-S PRIVATE DRIVE |
|         |     | 29 | 4861 |                |                   |
|         |     | 30 | 4865 |                |                   |
|         |     | 31 | 4869 |                |                   |
|         |     | 32 | 4B73 |                |                   |
| BLOCK 3 | LOT | 1  | 4836 | FRIAR LANE     | N-S PRIVATE DRIVE |
|         |     | 2  | 4832 |                |                   |
|         |     | 3  | 4B2B |                |                   |
|         |     | 4  | 4B24 |                |                   |
|         |     | 5  | 4820 |                |                   |
|         |     | 6  | 5224 | TAMANAR DRIVE  | E-W PRIVATE DRIVE |
|         |     | 7  | 5220 |                |                   |
|         |     | 8  | 5216 |                |                   |
|         |     | 9  | 5212 |                |                   |
|         |     | 10 | 5208 |                |                   |
|         |     | 11 | 5204 |                |                   |
|         |     | 12 | 4813 | MARYVALE DRIVE | N-S PRIVATE DRIVE |
|         |     | 13 | 4817 |                |                   |
|         |     | 14 | 4B21 |                |                   |
|         |     | 15 | 4825 |                |                   |
|         |     | 16 | 4829 |                |                   |
|         |     | 17 | 4833 |                |                   |
|         |     | 18 | 4837 |                |                   |

## STREETS WITH NO ADDRESSES:

LONE MOUNTAIN ROAD  
LOS PRADOS CIRCLE

JIM ROBISON  
PLANNING ASSISTANT

JR:dr

LOS PRADOS - PHASE 2 - UNIT 1A  
ADDRESSES  
DECEMBER 8, 1988

G-36-6,8

| BLOCK 1 | LOT |      |                     |     |               |
|---------|-----|------|---------------------|-----|---------------|
|         | 1   | 4953 | FIESTA LAKES STREET | N-S | PRIVATE DRIVE |
|         | 2   | 4949 |                     |     |               |
|         | 3   | 4945 |                     |     |               |
|         | 4   | 4941 |                     |     |               |
|         | 5   | 4937 |                     |     |               |
|         | 6   | 4933 |                     |     |               |
|         | 7   | 4929 |                     |     |               |
|         | 8   | 4925 |                     |     |               |
|         | 9   | 4921 |                     |     |               |
|         | 10  | 4917 |                     |     |               |
|         | 11  | 4913 |                     |     |               |
|         | 12  | 4909 |                     |     |               |
|         | 13  | 4905 |                     |     |               |
|         | 14  | 4901 |                     |     |               |
|         | 15  | 4881 |                     |     |               |
|         | 16  | 4877 |                     |     |               |
|         | 17  | 4873 |                     |     |               |
|         | 18  | 4869 |                     |     |               |
|         | 19  | 4865 |                     |     |               |
|         | 20  | 4861 |                     |     |               |
|         | 21  | 4857 |                     |     |               |
|         | 22  | 4853 |                     |     |               |
|         | 23  | 4849 |                     |     |               |
|         | 24  | 4845 |                     |     |               |
|         | 25  | 4841 |                     |     |               |
|         | 26  | 4837 |                     |     |               |
|         | 27  | 4833 |                     |     |               |
|         | 28  | 4829 |                     |     |               |
|         | 29  | 4825 |                     |     |               |
|         | 30  | 4821 |                     |     |               |
|         | 31  | 4817 |                     |     |               |
|         | 32  | 4813 |                     |     |               |
|         | 33  | 4809 |                     |     |               |
|         | 34  | 4805 |                     |     |               |
|         | 35  | 4801 |                     |     |               |
|         | 36  | 5329 | TAMANAR DRIVE       | E-W | PRIVATE DRIVE |
|         | 37  | 5325 |                     |     |               |
|         | 38  | 5321 |                     |     |               |
|         | 39  | 5317 |                     |     |               |
|         | 40  | 5313 |                     |     |               |
|         | 41  | 5309 |                     |     |               |
|         | 42  | 5305 |                     |     |               |
|         | 43  | 5301 |                     |     |               |
|         | 44  | 5229 |                     |     |               |
|         | 45  | 5225 |                     |     |               |
|         | 46  | 5221 |                     |     |               |
|         | 47  | 5217 |                     |     |               |
|         | 48  | 5213 |                     |     |               |
|         | 49  | 5209 |                     |     |               |

## LOS PRADOS - PHASE 2 - UNIT 1A


|         |     |    |      |                     |                   |
|---------|-----|----|------|---------------------|-------------------|
| BLOCK 1 | LOT | 50 | 4805 | MARYVALE DRIVE      | N-S PRIVATE DRIVE |
|         |     | 51 | 4801 |                     |                   |
|         |     | 52 | 4800 |                     |                   |
|         |     | 53 | 4804 |                     |                   |
|         |     | 54 | 4808 |                     |                   |
|         |     | 55 | 4812 |                     |                   |
|         |     | 56 | 4816 |                     |                   |
|         |     | 57 | 4820 |                     |                   |
|         |     | 58 | 4824 |                     |                   |
|         |     | 59 | 4828 |                     |                   |
|         |     | 60 | 4832 |                     |                   |
|         |     | 61 | 4836 |                     |                   |
|         |     | 62 | 4840 |                     |                   |
|         |     | 63 | 4844 |                     |                   |
|         |     | 64 | 4848 |                     |                   |
|         |     | 65 | 4852 |                     |                   |
|         |     | 66 | 4856 |                     |                   |
|         |     | 67 | 4860 |                     |                   |
|         |     | 68 | 4864 |                     |                   |
|         |     | 69 | 4868 |                     |                   |
|         |     | 70 | 4872 |                     |                   |
| BLOCK 2 | LOT | 1  | 4856 | FIESTA LAKES STREET | N-S PRIVATE DRIVE |
|         |     | 2  | 4852 |                     |                   |
|         |     | 3  | 4848 |                     |                   |
|         |     | 4  | 4844 |                     |                   |
|         |     | 5  | 4840 |                     |                   |
|         |     | 6  | 4836 |                     |                   |
|         |     | 7  | 4832 |                     |                   |
|         |     | 8  | 4828 |                     |                   |
|         |     | 9  | 4824 |                     |                   |
|         |     | 10 | 4820 |                     |                   |
|         |     | 11 | 4816 |                     |                   |
|         |     | 12 | 4812 |                     |                   |
|         |     | 13 | 4808 |                     |                   |
|         |     | 14 | 4804 |                     |                   |
|         |     | 15 | 4800 |                     |                   |
|         |     | 16 | 4801 | FRIAR LANE          | N-S PRIVATE DRIVE |
|         |     | 17 | 4805 |                     |                   |
|         |     | 18 | 4809 |                     |                   |
|         |     | 19 | 4813 |                     |                   |
|         |     | 20 | 4817 |                     |                   |
|         |     | 21 | 4821 |                     |                   |
|         |     | 22 | 4825 |                     |                   |
|         |     | 23 | 4829 |                     |                   |
|         |     | 24 | 4833 |                     |                   |
|         |     | 25 | 4837 |                     |                   |
|         |     | 26 | 4841 |                     |                   |
|         |     | 27 | 4845 |                     |                   |

## LOS PRADOS - PHASE 2 - UNIT 1A

|         |     |    |      |                |                   |
|---------|-----|----|------|----------------|-------------------|
| BLOCK 2 | LOT | 28 | 4849 | MARYVALE DRIVE | N-S PRIVATE DRIVE |
|         |     | 29 | 4861 |                |                   |
|         |     | 30 | 4865 |                |                   |
|         |     | 31 | 4869 |                |                   |
|         |     | 32 | 4873 |                |                   |
| BLOCK 3 | LOT | 1  | 4836 | FRIAR LANE     | N-S PRIVATE DRIVE |
|         |     | 2  | 4832 |                |                   |
|         |     | 3  | 4828 |                |                   |
|         |     | 4  | 4824 |                |                   |
|         |     | 5  | 4820 |                |                   |
|         |     | 6  | 5224 | TAMANAR DRIVE  | E-W PRIVATE DRIVE |
|         |     | 7  | 5220 |                |                   |
|         |     | 8  | 5216 |                |                   |
|         |     | 9  | 5212 |                |                   |
|         |     | 10 | 5208 |                |                   |
|         |     | 11 | 5204 |                |                   |
|         |     | 12 | 4813 | MARYVALE DRIVE | N-S PRIVATE DRIVE |
|         |     | 13 | 4817 |                |                   |
|         |     | 14 | 4821 |                |                   |
|         |     | 15 | 4825 |                |                   |
|         |     | 16 | 4829 |                |                   |
|         |     | 17 | 4833 |                |                   |
|         |     | 18 | 4837 |                |                   |

## STREETS WITH NO ADDRESSES:

LONE MOUNTAIN ROAD  
LOS PRADOS CIRCLE

 JIM ROBISON  
PLANNING ASSISTANT

JR:dr

LOS PRADOS - PHASE 2 - UNIT 1A  
ADDRESSES  
DECEMBER 8, 1988

G-36-6,B

|         |     |    |      |                     |                   |
|---------|-----|----|------|---------------------|-------------------|
| BLOCK 1 | LOT | 1  | 4953 | FIESTA LAKES STREET | N-S PRIVATE DRIVE |
|         |     | 2  | 4949 |                     |                   |
|         |     | 3  | 4945 |                     |                   |
|         |     | 4  | 4941 |                     |                   |
|         |     | 5  | 4937 |                     |                   |
|         |     | 6  | 4933 |                     |                   |
|         |     | 7  | 4929 |                     |                   |
|         |     | 8  | 4925 |                     |                   |
|         |     | 9  | 4921 |                     |                   |
|         |     | 10 | 4917 |                     |                   |
|         |     | 11 | 4913 |                     |                   |
|         |     | 12 | 4909 |                     |                   |
|         |     | 13 | 4905 |                     |                   |
|         |     | 14 | 4901 |                     |                   |
|         |     | 15 | 4881 |                     |                   |
|         |     | 16 | 4877 |                     |                   |
|         |     | 17 | 4873 |                     |                   |
|         |     | 18 | 4869 |                     |                   |
|         |     | 19 | 4865 |                     |                   |
|         |     | 20 | 4861 |                     |                   |
|         |     | 21 | 4857 |                     |                   |
|         |     | 22 | 4853 |                     |                   |
|         |     | 23 | 4849 |                     |                   |
|         |     | 24 | 4845 |                     |                   |
|         |     | 25 | 4841 |                     |                   |
|         |     | 26 | 4837 |                     |                   |
|         |     | 27 | 4833 |                     |                   |
|         |     | 28 | 4829 |                     |                   |
|         |     | 29 | 4825 |                     |                   |
|         |     | 30 | 4821 |                     |                   |
|         |     | 31 | 4817 |                     |                   |
|         |     | 32 | 4813 |                     |                   |
|         |     | 33 | 4809 |                     |                   |
|         |     | 34 | 4805 |                     |                   |
|         |     | 35 | 4801 |                     |                   |
|         |     | 36 | 5329 | TAMANAR DRIVE       | E-W PRIVATE DRIVE |
|         |     | 37 | 5325 |                     |                   |
|         |     | 38 | 5321 |                     |                   |
|         |     | 39 | 5317 |                     |                   |
|         |     | 40 | 5313 |                     |                   |
|         |     | 41 | 5309 |                     |                   |
|         |     | 42 | 5305 |                     |                   |
|         |     | 43 | 5301 |                     |                   |
|         |     | 44 | 5229 |                     |                   |
|         |     | 45 | 5225 |                     |                   |
|         |     | 46 | 5221 |                     |                   |
|         |     | 47 | 5217 |                     |                   |
|         |     | 48 | 5213 |                     |                   |
|         |     | 49 | 5209 |                     |                   |

## LOS PRADOS - PHASE 2 - UNIT 1A


|         |     |    |      |                     |                   |
|---------|-----|----|------|---------------------|-------------------|
| BLOCK 1 | LOT | 50 | 4805 | MARYVALE DRIVE      | N-S PRIVATE DRIVE |
|         |     | 51 | 4801 |                     |                   |
|         |     | 52 | 4800 |                     |                   |
|         |     | 53 | 4804 |                     |                   |
|         |     | 54 | 4808 |                     |                   |
|         |     | 55 | 4812 |                     |                   |
|         |     | 56 | 4816 |                     |                   |
|         |     | 57 | 4820 |                     |                   |
|         |     | 58 | 4824 |                     |                   |
|         |     | 59 | 4828 |                     |                   |
|         |     | 60 | 4832 |                     |                   |
|         |     | 61 | 4836 |                     |                   |
|         |     | 62 | 4840 |                     |                   |
|         |     | 63 | 4844 |                     |                   |
|         |     | 64 | 4848 |                     |                   |
|         |     | 65 | 4852 |                     |                   |
|         |     | 66 | 4856 |                     |                   |
|         |     | 67 | 4860 |                     |                   |
|         |     | 68 | 4864 |                     |                   |
|         |     | 69 | 4868 |                     |                   |
|         |     | 70 | 4872 |                     |                   |
| BLOCK 2 | LOT | 1  | 4856 | FIESTA LAKES STREET | N-S PRIVATE DRIVE |
|         |     | 2  | 4852 |                     |                   |
|         |     | 3  | 4848 |                     |                   |
|         |     | 4  | 4844 |                     |                   |
|         |     | 5  | 4840 |                     |                   |
|         |     | 6  | 4836 |                     |                   |
|         |     | 7  | 4832 |                     |                   |
|         |     | 8  | 4828 |                     |                   |
|         |     | 9  | 4824 |                     |                   |
|         |     | 10 | 4820 |                     |                   |
|         |     | 11 | 4816 |                     |                   |
|         |     | 12 | 4812 |                     |                   |
|         |     | 13 | 4808 |                     |                   |
|         |     | 14 | 4804 |                     |                   |
|         |     | 15 | 4800 |                     |                   |
|         |     | 16 | 4801 | FRIAR LANE          | N-S PRIVATE DRIVE |
|         |     | 17 | 4805 |                     |                   |
|         |     | 18 | 4809 |                     |                   |
|         |     | 19 | 4813 |                     |                   |
|         |     | 20 | 4817 |                     |                   |
|         |     | 21 | 4821 |                     |                   |
|         |     | 22 | 4825 |                     |                   |
|         |     | 23 | 4829 |                     |                   |
|         |     | 24 | 4833 |                     |                   |
|         |     | 25 | 4837 |                     |                   |
|         |     | 26 | 4841 |                     |                   |
|         |     | 27 | 4845 |                     |                   |

## LOS PRADOS - PHASE 2 - UNIT 1A

|         |     |    |      |                |     |               |
|---------|-----|----|------|----------------|-----|---------------|
| BLOCK 2 | LOT | 28 | 4849 | MARYVALE DRIVE | N-S | PRIVATE DRIVE |
|         |     | 29 | 4861 |                |     |               |
|         |     | 30 | 4865 |                |     |               |
|         |     | 31 | 4869 |                |     |               |
|         |     | 32 | 4873 |                |     |               |
| BLOCK 3 | LOT | 1  | 4836 | FRIAR LANE     | N-S | PRIVATE DRIVE |
|         |     | 2  | 4832 |                |     |               |
|         |     | 3  | 4828 |                |     |               |
|         |     | 4  | 4824 |                |     |               |
|         |     | 5  | 4820 |                |     |               |
|         |     | 6  | 5224 | TAMANAR DRIVE  | E-W | PRIVATE DRIVE |
|         |     | 7  | 5220 |                |     |               |
|         |     | 8  | 5216 |                |     |               |
|         |     | 9  | 5212 |                |     |               |
|         |     | 10 | 5208 |                |     |               |
|         |     | 11 | 5204 |                |     |               |
|         |     | 12 | 4813 | MARYVALE DRIVE | N-S | PRIVATE DRIVE |
|         |     | 13 | 4817 |                |     |               |
|         |     | 14 | 4821 |                |     |               |
|         |     | 15 | 4825 |                |     |               |
|         |     | 16 | 4829 |                |     |               |
|         |     | 17 | 4833 |                |     |               |
|         |     | 18 | 4837 |                |     |               |

## STREETS WITH NO ADDRESSES:

LONE MOUNTAIN ROAD  
LOS PRADOS CIRCLE

 JIM ROBISON  
PLANNING ASSISTANT

JR:dr

LOS PRADOS - PHASE 2 - UNIT 1A  
ADDRESSES  
DECEMBER 8, 1988

G-36-6,8

| BLOCK 1 | LOT | ADDRESS | DRIVE                                 |
|---------|-----|---------|---------------------------------------|
|         | 1   | 4953    | FIESTA LAKES STREET N-S PRIVATE DRIVE |
|         | 2   | 4949    |                                       |
|         | 3   | 4945    |                                       |
|         | 4   | 4941    |                                       |
|         | 5   | 4937    |                                       |
|         | 6   | 4933    |                                       |
|         | 7   | 4929    |                                       |
|         | 8   | 4925    |                                       |
|         | 9   | 4921    |                                       |
|         | 10  | 4917    |                                       |
|         | 11  | 4913    |                                       |
|         | 12  | 4909    |                                       |
|         | 13  | 4905    |                                       |
|         | 14  | 4901    |                                       |
|         | 15  | 4881    |                                       |
|         | 16  | 4877    |                                       |
|         | 17  | 4873    |                                       |
|         | 18  | 4869    |                                       |
|         | 19  | 4865    |                                       |
|         | 20  | 4861    |                                       |
|         | 21  | 4857    |                                       |
|         | 22  | 4853    |                                       |
|         | 23  | 4849    |                                       |
|         | 24  | 4845    |                                       |
|         | 25  | 4841    |                                       |
|         | 26  | 4837    |                                       |
|         | 27  | 4833    |                                       |
|         | 28  | 4829    |                                       |
|         | 29  | 4825    |                                       |
|         | 30  | 4821    |                                       |
|         | 31  | 4817    |                                       |
|         | 32  | 4813    |                                       |
|         | 33  | 4809    |                                       |
|         | 34  | 4805    |                                       |
|         | 35  | 4801    |                                       |
|         | 36  | 5329    | TAMANAR DRIVE E-W PRIVATE DRIVE       |
|         | 37  | 5325    |                                       |
|         | 38  | 5321    |                                       |
|         | 39  | 5317    |                                       |
|         | 40  | 5313    |                                       |
|         | 41  | 5309    |                                       |
|         | 42  | 5305    |                                       |
|         | 43  | 5301    |                                       |
|         | 44  | 5229    |                                       |
|         | 45  | 5225    |                                       |
|         | 46  | 5221    |                                       |
|         | 47  | 5217    |                                       |
|         | 48  | 5213    |                                       |
|         | 49  | 5209    |                                       |

## LOS PRADOS - PHASE 2 - UNIT 1A

|         |     |    |      |                     |                   |
|---------|-----|----|------|---------------------|-------------------|
| BLOCK 1 | LOT | 50 | 4805 | MARYVALE DRIVE      | N-S PRIVATE DRIVE |
|         |     | 51 | 4801 |                     |                   |
|         |     | 52 | 4800 |                     |                   |
|         |     | 53 | 4804 |                     |                   |
|         |     | 54 | 4808 |                     |                   |
|         |     | 55 | 4812 |                     |                   |
|         |     | 56 | 4816 |                     |                   |
|         |     | 57 | 4820 |                     |                   |
|         |     | 58 | 4824 |                     |                   |
|         |     | 59 | 4828 |                     |                   |
|         |     | 60 | 4832 |                     |                   |
|         |     | 61 | 4836 |                     |                   |
|         |     | 62 | 4840 |                     |                   |
|         |     | 63 | 4844 |                     |                   |
|         |     | 64 | 4848 |                     |                   |
|         |     | 65 | 4852 |                     |                   |
|         |     | 66 | 4856 |                     |                   |
|         |     | 67 | 4860 |                     |                   |
|         |     | 68 | 4864 |                     |                   |
|         |     | 69 | 4868 |                     |                   |
|         |     | 70 | 4872 |                     |                   |
| BLOCK 2 | LOT | 1  | 4856 | FIESTA LAKES STREET | N-S PRIVATE DRIVE |
|         |     | 2  | 4852 |                     |                   |
|         |     | 3  | 4848 |                     |                   |
|         |     | 4  | 4844 |                     |                   |
|         |     | 5  | 4840 |                     |                   |
|         |     | 6  | 4836 |                     |                   |
|         |     | 7  | 4832 |                     |                   |
|         |     | 8  | 4828 |                     |                   |
|         |     | 9  | 4824 |                     |                   |
|         |     | 10 | 4820 |                     |                   |
|         |     | 11 | 4816 |                     |                   |
|         |     | 12 | 4812 |                     |                   |
|         |     | 13 | 4808 |                     |                   |
|         |     | 14 | 4804 |                     |                   |
|         |     | 15 | 4800 |                     |                   |
|         |     | 16 | 4801 | FRIAR LANE          | N-S PRIVATE DRIVE |
|         |     | 17 | 4805 |                     |                   |
|         |     | 18 | 4809 |                     |                   |
|         |     | 19 | 4813 |                     |                   |
|         |     | 20 | 4817 |                     |                   |
|         |     | 21 | 4821 |                     |                   |
|         |     | 22 | 4825 |                     |                   |
|         |     | 23 | 4829 |                     |                   |
|         |     | 24 | 4833 |                     |                   |
|         |     | 25 | 4837 |                     |                   |
|         |     | 26 | 4841 |                     |                   |
|         |     | 27 | 4845 |                     |                   |

## LOS PRADOS - PHASE 2 - UNIT 1A

|         |     |    |      |                 |                   |
|---------|-----|----|------|-----------------|-------------------|
| BLOCK 2 | LOT | 28 | 4849 | MARYVALE DRIVE  | N-S PRIVATE DRIVE |
|         |     | 29 | 4861 |                 |                   |
|         |     | 30 | 4865 |                 |                   |
|         |     | 31 | 4869 |                 |                   |
|         |     | 32 | 4873 |                 |                   |
| BLOCK 3 | LOT | 1  | 4836 | FRIAR LANE      | N-S PRIVATE DRIVE |
|         |     | 2  | 4832 |                 |                   |
|         |     | 3  | 4828 |                 |                   |
|         |     | 4  | 4824 |                 |                   |
|         |     | 5  | 4820 |                 |                   |
|         |     | 6  | 5224 | TAMANAR DRIVE   | E-W PRIVATE DRIVE |
|         |     | 7  | 5220 |                 |                   |
|         |     | B  | 5216 |                 |                   |
|         |     | 9  | 5212 |                 |                   |
|         |     | 10 | 5208 |                 |                   |
|         |     | 11 | 5204 |                 |                   |
|         |     | 12 | 4813 | MARYVALE DRIVE. | N-S PRIVATE DRIVE |
|         |     | 13 | 4817 |                 |                   |
|         |     | 14 | 4821 |                 |                   |
|         |     | 15 | 4825 |                 |                   |
|         |     | 16 | 4829 |                 |                   |
|         |     | 17 | 4833 |                 |                   |
|         |     | 18 | 4837 |                 |                   |

## STREETS WITH NO ADDRESSES:

LONE MOUNTAIN ROAD  
LOS PRADOS CIRCLE

JIM ROBISON  
PLANNING ASSISTANT

JR:dr

LOS PRADOS - PHASE 2 - UNIT 1A  
ADDRESSES  
DECEMBER 8, 1988

G-36-6,8

| BLOCK 1 | LOT |      |                     |     |               |
|---------|-----|------|---------------------|-----|---------------|
|         | 1   | 4953 | FIESTA LAKES STREET | N-S | PRIVATE DRIVE |
|         | 2   | 4949 |                     |     |               |
|         | 3   | 4945 |                     |     |               |
|         | 4   | 4941 |                     |     |               |
|         | 5   | 4937 |                     |     |               |
|         | 6   | 4933 |                     |     |               |
|         | 7   | 4929 |                     |     |               |
|         | 8   | 4925 |                     |     |               |
|         | 9   | 4921 |                     |     |               |
|         | 10  | 4917 |                     |     |               |
|         | 11  | 4913 |                     |     |               |
|         | 12  | 4909 |                     |     |               |
|         | 13  | 4905 |                     |     |               |
|         | 14  | 4901 |                     |     |               |
|         | 15  | 4881 |                     |     |               |
|         | 16  | 4877 |                     |     |               |
|         | 17  | 4873 |                     |     |               |
|         | 18  | 4869 |                     |     |               |
|         | 19  | 4865 |                     |     |               |
|         | 20  | 4861 |                     |     |               |
|         | 21  | 4857 |                     |     |               |
|         | 22  | 4853 |                     |     |               |
|         | 23  | 4849 |                     |     |               |
|         | 24  | 4845 |                     |     |               |
|         | 25  | 4841 |                     |     |               |
|         | 26  | 4837 |                     |     |               |
|         | 27  | 4833 |                     |     |               |
|         | 28  | 4829 |                     |     |               |
|         | 29  | 4825 |                     |     |               |
|         | 30  | 4821 |                     |     |               |
|         | 31  | 4817 |                     |     |               |
|         | 32  | 4813 |                     |     |               |
|         | 33  | 4809 |                     |     |               |
|         | 34  | 4805 |                     |     |               |
|         | 35  | 4801 |                     |     |               |
|         | 36  | 5329 | TAMANAR DRIVE       | E-W | PRIVATE DRIVE |
|         | 37  | 5325 |                     |     |               |
|         | 38  | 5321 |                     |     |               |
|         | 39  | 5317 |                     |     |               |
|         | 40  | 5313 |                     |     |               |
|         | 41  | 5309 |                     |     |               |
|         | 42  | 5305 |                     |     |               |
|         | 43  | 5301 |                     |     |               |
|         | 44  | 5229 |                     |     |               |
|         | 45  | 5225 |                     |     |               |
|         | 46  | 5221 |                     |     |               |
|         | 47  | 5217 |                     |     |               |
|         | 48  | 5213 |                     |     |               |
|         | 49  | 5209 |                     |     |               |

## LOS PRADOS - PHASE 2 - UNIT 1A

|         |     |    |      |                     |                   |
|---------|-----|----|------|---------------------|-------------------|
| BLOCK 1 | LOT | 50 | 4805 | MARYVALE DRIVE      | N-S PRIVATE DRIVE |
|         |     | 51 | 4801 |                     |                   |
|         |     | 52 | 4800 |                     |                   |
|         |     | 53 | 4804 |                     |                   |
|         |     | 54 | 4808 |                     |                   |
|         |     | 55 | 4812 |                     |                   |
|         |     | 56 | 4816 |                     |                   |
|         |     | 57 | 4820 |                     |                   |
|         |     | 58 | 4824 |                     |                   |
|         |     | 59 | 4828 |                     |                   |
|         |     | 60 | 4832 |                     |                   |
|         |     | 61 | 4836 |                     |                   |
|         |     | 62 | 4840 |                     |                   |
|         |     | 63 | 4844 |                     |                   |
|         |     | 64 | 4848 |                     |                   |
|         |     | 65 | 4852 |                     |                   |
|         |     | 66 | 4856 |                     |                   |
|         |     | 67 | 4860 |                     |                   |
|         |     | 68 | 4864 |                     |                   |
|         |     | 69 | 4868 |                     |                   |
|         |     | 70 | 4872 |                     |                   |
| BLOCK 2 | LOT | 1  | 4856 | FIESTA LAKES STREET | N-S PRIVATE DRIVE |
|         |     | 2  | 4852 |                     |                   |
|         |     | 3  | 4848 |                     |                   |
|         |     | 4  | 4844 |                     |                   |
|         |     | 5  | 4840 |                     |                   |
|         |     | 6  | 4836 |                     |                   |
|         |     | 7  | 4832 |                     |                   |
|         |     | 8  | 4828 |                     |                   |
|         |     | 9  | 4824 |                     |                   |
|         |     | 10 | 4820 |                     |                   |
|         |     | 11 | 4816 |                     |                   |
|         |     | 12 | 4812 |                     |                   |
|         |     | 13 | 4808 |                     |                   |
|         |     | 14 | 4804 |                     |                   |
|         |     | 15 | 4800 |                     |                   |
|         |     | 16 | 4801 | FRIAR LANE          | N-S PRIVATE DRIVE |
|         |     | 17 | 4805 |                     |                   |
|         |     | 18 | 4809 |                     |                   |
|         |     | 19 | 4813 |                     |                   |
|         |     | 20 | 4817 |                     |                   |
|         |     | 21 | 4821 |                     |                   |
|         |     | 22 | 4825 |                     |                   |
|         |     | 23 | 4829 |                     |                   |
|         |     | 24 | 4833 |                     |                   |
|         |     | 25 | 4837 |                     |                   |
|         |     | 26 | 4841 |                     |                   |
|         |     | 27 | 4845 |                     |                   |

## LOS PRADOS - PHASE 2 - UNIT 1A

|         |     |    |      |                |     |               |
|---------|-----|----|------|----------------|-----|---------------|
| BLOCK 2 | LOT | 28 | 4849 | MARYVALE DRIVE | N-S | PRIVATE DRIVE |
|         |     | 29 | 4861 |                |     |               |
|         |     | 30 | 4865 |                |     |               |
|         |     | 31 | 4869 |                |     |               |
|         |     | 32 | 4873 |                |     |               |
| BLOCK 3 | LOT | 1  | 4836 | FRIAR LANE     | N-S | PRIVATE DRIVE |
|         |     | 2  | 4832 |                |     |               |
|         |     | 3  | 4828 |                |     |               |
|         |     | 4  | 4824 |                |     |               |
|         |     | 5  | 4820 |                |     |               |
|         |     | 6  | 5224 | TAMANAR DRIVE  | E-W | PRIVATE DRIVE |
|         |     | 7  | 5220 |                |     |               |
|         |     | 8  | 5216 |                |     |               |
|         |     | 9  | 5212 |                |     |               |
|         |     | 10 | 5208 |                |     |               |
|         |     | 11 | 5204 |                |     |               |
|         |     | 12 | 4813 | MARYVALE DRIVE | N-S | PRIVATE DRIVE |
|         |     | 13 | 4817 |                |     |               |
|         |     | 14 | 4821 |                |     |               |
|         |     | 15 | 4825 |                |     |               |
|         |     | 16 | 4829 |                |     |               |
|         |     | 17 | 4833 |                |     |               |
|         |     | 18 | 4837 |                |     |               |

## STREETS WITH NO ADDRESSES:

LONE MOUNTAIN ROAD  
LOS PRADOS CIRCLE

JIM ROBISON  
PLANNING ASSISTANT

JR:dr

LOS PRADDS - PHASE 2 - UNIT 1A  
ADDRESSES  
DECEMBER 8, 1988

G-36-6,8

| BLOCK 1 | LOT |      | FIESTA LAKES STREET | N-S | PRIVATE DRIVE |
|---------|-----|------|---------------------|-----|---------------|
|         | 1   | 4953 |                     |     |               |
|         | 2   | 4949 |                     |     |               |
|         | 3   | 4945 |                     |     |               |
|         | 4   | 4941 |                     |     |               |
|         | 5   | 4937 |                     |     |               |
|         | 6   | 4933 |                     |     |               |
|         | 7   | 4929 |                     |     |               |
|         | 8   | 4925 |                     |     |               |
|         | 9   | 4921 |                     |     |               |
|         | 10  | 4917 |                     |     |               |
|         | 11  | 4913 |                     |     |               |
|         | 12  | 4909 |                     |     |               |
|         | 13  | 4905 |                     |     |               |
|         | 14  | 4901 |                     |     |               |
|         | 15  | 4881 |                     |     |               |
|         | 16  | 4877 |                     |     |               |
|         | 17  | 4873 |                     |     |               |
|         | 18  | 4869 |                     |     |               |
|         | 19  | 4865 |                     |     |               |
|         | 20  | 4861 |                     |     |               |
|         | 21  | 4857 |                     |     |               |
|         | 22  | 4853 |                     |     |               |
|         | 23  | 4849 |                     |     |               |
|         | 24  | 4845 |                     |     |               |
|         | 25  | 4841 |                     |     |               |
|         | 26  | 4837 |                     |     |               |
|         | 27  | 4833 |                     |     |               |
|         | 28  | 4829 |                     |     |               |
|         | 29  | 4825 |                     |     |               |
|         | 30  | 4821 |                     |     |               |
|         | 31  | 4817 |                     |     |               |
|         | 32  | 4813 |                     |     |               |
|         | 33  | 4809 |                     |     |               |
|         | 34  | 4805 |                     |     |               |
|         | 35  | 4801 |                     |     |               |
|         | 36  | 5329 | TAMANAR DRIVE       | E-W | PRIVATE DRIVE |
|         | 37  | 5325 |                     |     |               |
|         | 38  | 5321 |                     |     |               |
|         | 39  | 5317 |                     |     |               |
|         | 40  | 5313 |                     |     |               |
|         | 41  | 5309 |                     |     |               |
|         | 42  | 5305 |                     |     |               |
|         | 43  | 5301 |                     |     |               |
|         | 44  | 5229 |                     |     |               |
|         | 45  | 5225 |                     |     |               |
|         | 46  | 5221 |                     |     |               |
|         | 47  | 5217 |                     |     |               |
|         | 48  | 5213 |                     |     |               |
|         | 49  | 5209 |                     |     |               |

## LOS PRADOS - PHASE 2 - UNIT 1A

|         |     |    |      |                     |                   |
|---------|-----|----|------|---------------------|-------------------|
| BLOCK 1 | LOT | 50 | 4805 | MARYVALE DRIVE      | N-S PRIVATE DRIVE |
|         |     | 51 | 4801 |                     |                   |
|         |     | 52 | 4800 |                     |                   |
|         |     | 53 | 4804 |                     |                   |
|         |     | 54 | 4808 |                     |                   |
|         |     | 55 | 4812 |                     |                   |
|         |     | 56 | 4816 |                     |                   |
|         |     | 57 | 4820 |                     |                   |
|         |     | 58 | 4824 |                     |                   |
|         |     | 59 | 4828 |                     |                   |
|         |     | 60 | 4832 |                     |                   |
|         |     | 61 | 4836 |                     |                   |
|         |     | 62 | 4840 |                     |                   |
|         |     | 63 | 4844 |                     |                   |
|         |     | 64 | 4848 |                     |                   |
|         |     | 65 | 4852 |                     |                   |
|         |     | 66 | 4856 |                     |                   |
|         |     | 67 | 4860 |                     |                   |
|         |     | 68 | 4864 |                     |                   |
|         |     | 69 | 4868 |                     |                   |
|         |     | 70 | 4872 |                     |                   |
| BLOCK 2 | LOT | 1  | 4856 | FIESTA LAKES STREET | N-S PRIVATE DRIVE |
|         |     | 2  | 4852 |                     |                   |
|         |     | 3  | 4848 |                     |                   |
|         |     | 4  | 4844 |                     |                   |
|         |     | 5  | 4840 |                     |                   |
|         |     | 6  | 4836 |                     |                   |
|         |     | 7  | 4832 |                     |                   |
|         |     | 8  | 4828 |                     |                   |
|         |     | 9  | 4824 |                     |                   |
|         |     | 10 | 4820 |                     |                   |
|         |     | 11 | 4816 |                     |                   |
|         |     | 12 | 4812 |                     |                   |
|         |     | 13 | 4808 |                     |                   |
|         |     | 14 | 4804 |                     |                   |
|         |     | 15 | 4800 |                     |                   |
|         |     | 16 | 4801 | FRIAR LANE          | N-S PRIVATE DRIVE |
|         |     | 17 | 4805 |                     |                   |
|         |     | 18 | 4809 |                     |                   |
|         |     | 19 | 4813 |                     |                   |
|         |     | 20 | 4817 |                     |                   |
|         |     | 21 | 4821 |                     |                   |
|         |     | 22 | 4825 |                     |                   |
|         |     | 23 | 4829 |                     |                   |
|         |     | 24 | 4833 |                     |                   |
|         |     | 25 | 4837 |                     |                   |
|         |     | 26 | 4841 |                     |                   |
|         |     | 27 | 4845 |                     |                   |

## LOS PRADOS - PHASE 2 - UNIT 1A

|         |     |    |      |                |                   |
|---------|-----|----|------|----------------|-------------------|
| BLOCK 2 | LOT | 28 | 4849 | MARYVALE DRIVE | N-S PRIVATE DRIVE |
|         |     | 29 | 4861 |                |                   |
|         |     | 30 | 4865 |                |                   |
|         |     | 31 | 4869 |                |                   |
|         |     | 32 | 4873 |                |                   |
| BLOCK 3 | LOT | 1  | 4836 | FRIAR LANE     | N-S PRIVATE DRIVE |
|         |     | 2  | 4832 |                |                   |
|         |     | 3  | 4828 |                |                   |
|         |     | 4  | 4824 |                |                   |
|         |     | 5  | 4820 |                |                   |
|         |     | 6  | 5224 | TAMANAR DRIVE  | E-W PRIVATE DRIVE |
|         |     | 7  | 5220 |                |                   |
|         |     | 8  | 5216 |                |                   |
|         |     | 9  | 5212 |                |                   |
|         |     | 10 | 5208 |                |                   |
|         |     | 11 | 5204 |                |                   |
|         |     | 12 | 4813 | MARYVALE DRIVE | N-S PRIVATE DRIVE |
|         |     | 13 | 4817 |                |                   |
|         |     | 14 | 4821 |                |                   |
|         |     | 15 | 4825 |                |                   |
|         |     | 16 | 4829 |                |                   |
|         |     | 17 | 4833 |                |                   |
|         |     | 18 | 4837 |                |                   |

STREETS WITH NO ADDRESSES:  
 LONE MOUNTAIN ROAD  
 LOS PRADOS CIRCLE

JIM ROBISON  
 PLANNING ASSISTANT

JR:dr

LOS PRADOS - PHASE 2 - UNIT 1A  
ADDRESSES  
DECEMBER 8, 1988

G-36-6,8

| BLOCK 1 | LOT |    |      |                     |                   |
|---------|-----|----|------|---------------------|-------------------|
|         |     | 1  | 4953 | FIESTA LAKES STREET | N-S PRIVATE DRIVE |
|         |     | 2  | 4949 |                     |                   |
|         |     | 3  | 4945 |                     |                   |
|         |     | 4  | 4941 |                     |                   |
|         |     | 5  | 4937 |                     |                   |
|         |     | 6  | 4933 |                     |                   |
|         |     | 7  | 4929 |                     |                   |
|         |     | 8  | 4925 |                     |                   |
|         |     | 9  | 4921 |                     |                   |
|         |     | 10 | 4917 |                     |                   |
|         |     | 11 | 4913 |                     |                   |
|         |     | 12 | 4909 |                     |                   |
|         |     | 13 | 4905 |                     |                   |
|         |     | 14 | 4901 |                     |                   |
|         |     | 15 | 4881 |                     |                   |
|         |     | 16 | 4877 |                     |                   |
|         |     | 17 | 4873 |                     |                   |
|         |     | 18 | 4869 |                     |                   |
|         |     | 19 | 4865 |                     |                   |
|         |     | 20 | 4861 |                     |                   |
|         |     | 21 | 4857 |                     |                   |
|         |     | 22 | 4853 |                     |                   |
|         |     | 23 | 4849 |                     |                   |
|         |     | 24 | 4845 |                     |                   |
|         |     | 25 | 4841 |                     |                   |
|         |     | 26 | 4837 |                     |                   |
|         |     | 27 | 4833 |                     |                   |
|         |     | 28 | 4829 |                     |                   |
|         |     | 29 | 4825 |                     |                   |
|         |     | 30 | 4821 |                     |                   |
|         |     | 31 | 4817 |                     |                   |
|         |     | 32 | 4813 |                     |                   |
|         |     | 33 | 4809 |                     |                   |
|         |     | 34 | 4805 |                     |                   |
|         |     | 35 | 4801 |                     |                   |
|         |     | 36 | 5329 | TAMANAR DRIVE       | E-W PRIVATE DRIVE |
|         |     | 37 | 5325 |                     |                   |
|         |     | 38 | 5321 |                     |                   |
|         |     | 39 | 5317 |                     |                   |
|         |     | 40 | 5313 |                     |                   |
|         |     | 41 | 5309 |                     |                   |
|         |     | 42 | 5305 |                     |                   |
|         |     | 43 | 5301 |                     |                   |
|         |     | 44 | 5229 |                     |                   |
|         |     | 45 | 5225 |                     |                   |
|         |     | 46 | 5221 |                     |                   |
|         |     | 47 | 5217 |                     |                   |
|         |     | 48 | 5213 |                     |                   |
|         |     | 49 | 5209 |                     |                   |

## LOS PRADOS - PHASE 2 - UNIT 1A

|         |     |    |      |                     |                   |
|---------|-----|----|------|---------------------|-------------------|
| BLOCK 1 | LOT | 50 | 4805 | MARYVALE DRIVE      | N-S PRIVATE DRIVE |
|         |     | 51 | 4801 |                     |                   |
|         |     | 52 | 4800 |                     |                   |
|         |     | 53 | 4804 |                     |                   |
|         |     | 54 | 4808 |                     |                   |
|         |     | 55 | 4812 |                     |                   |
|         |     | 56 | 4816 |                     |                   |
|         |     | 57 | 4820 |                     |                   |
|         |     | 58 | 4824 |                     |                   |
|         |     | 59 | 4828 |                     |                   |
|         |     | 60 | 4832 |                     |                   |
|         |     | 61 | 4836 |                     |                   |
|         |     | 62 | 4840 |                     |                   |
|         |     | 63 | 4844 |                     |                   |
|         |     | 64 | 4848 |                     |                   |
|         |     | 65 | 4852 |                     |                   |
|         |     | 66 | 4856 |                     |                   |
|         |     | 67 | 4860 |                     |                   |
|         |     | 68 | 4864 |                     |                   |
|         |     | 69 | 4868 |                     |                   |
|         |     | 70 | 4872 |                     |                   |
| BLOCK 2 | LOT | 1  | 4856 | FIESTA LAKES STREET | N-S PRIVATE DRIVE |
|         |     | 2  | 4852 |                     |                   |
|         |     | 3  | 4848 |                     |                   |
|         |     | 4  | 4844 |                     |                   |
|         |     | 5  | 4840 |                     |                   |
|         |     | 6  | 4836 |                     |                   |
|         |     | 7  | 4832 |                     |                   |
|         |     | 8  | 4828 |                     |                   |
|         |     | 9  | 4824 |                     |                   |
|         |     | 10 | 4820 |                     |                   |
|         |     | 11 | 4816 |                     |                   |
|         |     | 12 | 4812 |                     |                   |
|         |     | 13 | 4808 |                     |                   |
|         |     | 14 | 4804 |                     |                   |
|         |     | 15 | 4800 |                     |                   |
|         |     | 16 | 4801 | FRIAR LANE          | N-S PRIVATE DRIVE |
|         |     | 17 | 4805 |                     |                   |
|         |     | 18 | 4809 |                     |                   |
|         |     | 19 | 4813 |                     |                   |
|         |     | 20 | 4817 |                     |                   |
|         |     | 21 | 4821 |                     |                   |
|         |     | 22 | 4825 |                     |                   |
|         |     | 23 | 4829 |                     |                   |
|         |     | 24 | 4833 |                     |                   |
|         |     | 25 | 4837 |                     |                   |
|         |     | 26 | 4841 |                     |                   |
|         |     | 27 | 4845 |                     |                   |

## LOS PRADOS - PHASE 2 - UNIT 1A

|         |     |    |      |                 |     |               |
|---------|-----|----|------|-----------------|-----|---------------|
| BLOCK 2 | LOT | 28 | 4849 | MARYVALE DRIVE  | N-S | PRIVATE DRIVE |
|         |     | 29 | 4861 |                 |     |               |
|         |     | 30 | 4865 |                 |     |               |
|         |     | 31 | 4869 |                 |     |               |
|         |     | 32 | 4873 |                 |     |               |
| BLOCK 3 | LOT | 1  | 4836 | FRIAR LANE      | N-S | PRIVATE DRIVE |
|         |     | 2  | 4832 |                 |     |               |
|         |     | 3  | 4828 |                 |     |               |
|         |     | 4  | 4824 |                 |     |               |
|         |     | 5  | 4820 |                 |     |               |
|         |     | 6  | 5224 | TAMANAR DRIVE   | E-W | PRIVATE DRIVE |
|         |     | 7  | 5220 |                 |     |               |
|         |     | 8  | 5216 |                 |     |               |
|         |     | 9  | 5212 |                 |     |               |
|         |     | 10 | 5208 |                 |     |               |
|         |     | 11 | 5204 |                 |     |               |
|         |     | 12 | 4813 | MARYVALE DRIVE. | N-S | PRIVATE DRIVE |
|         |     | 13 | 4817 |                 |     |               |
|         |     | 14 | 4821 |                 |     |               |
|         |     | 15 | 4825 |                 |     |               |
|         |     | 16 | 4829 |                 |     |               |
|         |     | 17 | 4833 |                 |     |               |
|         |     | 18 | 4837 |                 |     |               |

## STREETS WITH NO ADDRESSES:

LONE MOUNTAIN ROAD  
LOS PRADOS CIRCLE

JIM ROBISON  
PLANNING ASSISTANT

JR:dr

LOS PRADOS - PHASE 2 - UNIT 1A  
ADDRESSES  
DECEMBER 8, 1988

G-36-6,8

| BLOCK 1 | LOT |      |                     |     |               |
|---------|-----|------|---------------------|-----|---------------|
|         | 1   | 4953 | FIESTA LAKES STREET | N-S | PRIVATE DRIVE |
|         | 2   | 4949 |                     |     |               |
|         | 3   | 4945 |                     |     |               |
|         | 4   | 4941 |                     |     |               |
|         | 5   | 4937 |                     |     |               |
|         | 6   | 4933 |                     |     |               |
|         | 7   | 4929 |                     |     |               |
|         | 8   | 4925 |                     |     |               |
|         | 9   | 4921 |                     |     |               |
|         | 10  | 4917 |                     |     |               |
|         | 11  | 4913 |                     |     |               |
|         | 12  | 4909 |                     |     |               |
|         | 13  | 4905 |                     |     |               |
|         | 14  | 4901 |                     |     |               |
|         | 15  | 4881 |                     |     |               |
|         | 16  | 4877 |                     |     |               |
|         | 17  | 4873 |                     |     |               |
|         | 18  | 4869 |                     |     |               |
|         | 19  | 4865 |                     |     |               |
|         | 20  | 4861 |                     |     |               |
|         | 21  | 4857 |                     |     |               |
|         | 22  | 4853 |                     |     |               |
|         | 23  | 4849 |                     |     |               |
|         | 24  | 4845 |                     |     |               |
|         | 25  | 4841 |                     |     |               |
|         | 26  | 4837 |                     |     |               |
|         | 27  | 4833 |                     |     |               |
|         | 28  | 4829 |                     |     |               |
|         | 29  | 4825 |                     |     |               |
|         | 30  | 4821 |                     |     |               |
|         | 31  | 4817 |                     |     |               |
|         | 32  | 4813 |                     |     |               |
|         | 33  | 4809 |                     |     |               |
|         | 34  | 4805 |                     |     |               |
|         | 35  | 4801 |                     |     |               |
|         | 36  | 5329 | TAMANAR DRIVE       | E-W | PRIVATE DRIVE |
|         | 37  | 5325 |                     |     |               |
|         | 38  | 5321 |                     |     |               |
|         | 39  | 5317 |                     |     |               |
|         | 40  | 5313 |                     |     |               |
|         | 41  | 5309 |                     |     |               |
|         | 42  | 5305 |                     |     |               |
|         | 43  | 5301 |                     |     |               |
|         | 44  | 5229 |                     |     |               |
|         | 45  | 5225 |                     |     |               |
|         | 46  | 5221 |                     |     |               |
|         | 47  | 5217 |                     |     |               |
|         | 48  | 5213 |                     |     |               |
|         | 49  | 5209 |                     |     |               |

## LOS PRADOS - PHASE 2 - UNIT 1A

|         |     |    |      |                     |                   |
|---------|-----|----|------|---------------------|-------------------|
| BLOCK 1 | LOT | 50 | 4805 | MARYVALE DRIVE      | N-S PRIVATE DRIVE |
|         |     | 51 | 4801 |                     |                   |
|         |     | 52 | 4800 |                     |                   |
|         |     | 53 | 4804 |                     |                   |
|         |     | 54 | 4808 |                     |                   |
|         |     | 55 | 4812 |                     |                   |
|         |     | 56 | 4816 |                     |                   |
|         |     | 57 | 4820 |                     |                   |
|         |     | 58 | 4824 |                     |                   |
|         |     | 59 | 4828 |                     |                   |
|         |     | 60 | 4832 |                     |                   |
|         |     | 61 | 4836 |                     |                   |
|         |     | 62 | 4840 |                     |                   |
|         |     | 63 | 4844 |                     |                   |
|         |     | 64 | 4848 |                     |                   |
|         |     | 65 | 4852 |                     |                   |
|         |     | 66 | 4856 |                     |                   |
|         |     | 67 | 4860 |                     |                   |
|         |     | 68 | 4864 |                     |                   |
|         |     | 69 | 4868 |                     |                   |
|         |     | 70 | 4872 |                     |                   |
| BLOCK 2 | LOT | 1  | 4856 | FIESTA LAKES STREET | N-S PRIVATE DRIVE |
|         |     | 2  | 4852 |                     |                   |
|         |     | 3  | 4848 |                     |                   |
|         |     | 4  | 4844 |                     |                   |
|         |     | 5  | 4840 |                     |                   |
|         |     | 6  | 4836 |                     |                   |
|         |     | 7  | 4832 |                     |                   |
|         |     | 8  | 4828 |                     |                   |
|         |     | 9  | 4824 |                     |                   |
|         |     | 10 | 4820 |                     |                   |
|         |     | 11 | 4816 |                     |                   |
|         |     | 12 | 4812 |                     |                   |
|         |     | 13 | 4808 |                     |                   |
|         |     | 14 | 4804 |                     |                   |
|         |     | 15 | 4800 |                     |                   |
|         |     | 16 | 4801 | FRIAR LANE          | N-S PRIVATE DRIVE |
|         |     | 17 | 4805 |                     |                   |
|         |     | 18 | 4809 |                     |                   |
|         |     | 19 | 4813 |                     |                   |
|         |     | 20 | 4817 |                     |                   |
|         |     | 21 | 4821 |                     |                   |
|         |     | 22 | 4825 |                     |                   |
|         |     | 23 | 4829 |                     |                   |
|         |     | 24 | 4833 |                     |                   |
|         |     | 25 | 4837 |                     |                   |
|         |     | 26 | 4841 |                     |                   |
|         |     | 27 | 4845 |                     |                   |

## LOS PRADOS - PHASE 2 - UNIT 1A

|         |     |    |      |                 |     |               |
|---------|-----|----|------|-----------------|-----|---------------|
| BLOCK 2 | LOT | 28 | 4849 | MARYVALE DRIVE  | N-S | PRIVATE DRIVE |
|         |     | 29 | 4861 |                 |     |               |
|         |     | 30 | 4865 |                 |     |               |
|         |     | 31 | 4869 |                 |     |               |
|         |     | 32 | 4873 |                 |     |               |
| BLOCK 3 | LOT | 1  | 4836 | FRIAR LANE      | N-S | PRIVATE DRIVE |
|         |     | 2  | 4832 |                 |     |               |
|         |     | 3  | 4828 |                 |     |               |
|         |     | 4  | 4824 |                 |     |               |
|         |     | 5  | 4820 |                 |     |               |
|         |     | 6  | 5224 | TAMANAR DRIVE   | E-W | PRIVATE DRIVE |
|         |     | 7  | 5220 |                 |     |               |
|         |     | 8  | 5216 |                 |     |               |
|         |     | 9  | 5212 |                 |     |               |
|         |     | 10 | 5208 |                 |     |               |
|         |     | 11 | 5204 |                 |     |               |
|         |     | 12 | 4813 | MARYVALE DRIVE. | N-S | PRIVATE DRIVE |
|         |     | 13 | 4817 |                 |     |               |
|         |     | 14 | 4821 |                 |     |               |
|         |     | 15 | 4825 |                 |     |               |
|         |     | 16 | 4829 |                 |     |               |
|         |     | 17 | 4833 |                 |     |               |
|         |     | 18 | 4837 |                 |     |               |

STREETS WITH NO ADDRESSES:  
 LONE MOUNTAIN ROAD  
 LOS PRADOS CIRCLE

JIM ROBISON  
 PLANNING ASSISTANT

JR:dr

TURTLE FEE 38.38 PER LOT

FRONT 20'  
SIDE 5' EA ; 15' CORNER  
REAR 15'

RE: Z-85-84(9) - SETBACK REVIEW

Dear Mr. Perrin:

Your request for a Setback Review to allow open patio covers five feet from the rear property line where 15 feet is required, on property located in the Los Prados subdivision, on the north side of Lone Mountain Road, west of Decatur Boulevard, R-PD9 Zone, was considered by the Planning Commission on June 22, 1995.

The Planning Commission unanimously voted to APPROVE your request, subject to the following:

1. Patio covers open on three sides shall be allowed to within 5 feet of the rear property line of all homes abutting the golf course within the Los Prados community.
2. Conformance to all applicable conditions of approval of Z-85-84 and all applicable conditions of subsequent reviews.

This action by the Planning Commission is final.