

LEWIS HOMES - RAINBOW VISTA NO. 1

Street Listing

OCTOBER 25, 1983

L-26-4

BLOCK	A	LOT					
		1	1209	SHIFTING SANDS DRIVE	N-S	PUBLIC STREET	
		2	1205				
		3	1201				
		4	1117				
		5	1113				
		6	1109				
		7	1105				
		8	1101				
		9	1021				
		10	1017				
		11	1013				
		12	1009				
BLOCK	B	LOT					
		13	1008				
		14	1012				
		15	1016				
		16	1020				
		17	1017	PITKIN CIRCLE	N-S	PUBLIC STREET	
		18	1013				
		19	1009				
		20	1008				
		21	1012				
		22	1016				
BLOCK	C	LOT					
		23	6120	CHINOOK WAY	E-W	PUBLIC STREET	
		24	6116				
		25	6112				
		26	6108				
		27	6104				
		28	6100				
		29	1112	SHIFTING SANDS DRIVE	N-S	PUBLIC STREET	
		30	1116				
		31	1200				
		32	1204				
		33	1208				
		34	1205	PASSION FLOWER CIRCLE	N-S	PUBLIC STREET	
		35	1201				
		36	1121				
		37	1117				
		38	1113				
		39	1112				
		40	1116				
		41	1120				
		42	1200				
		43	1204				
		44	1209	BENT ROCK STREET	N-S	PUBLIC STREET	
		45	1205				
		46	1201				
		47	1121				
		48	1117				
		49	1113				
		50	1109				

BLOCK	C	LOT	51	6201	SAGINAW DRIVE	E-W	PUBLIC STREET
			52	6205			
			53	6209			
			54	6213			
			55	6217			
			56	6221			
			57	6225			
			58	6229			
			59	6233			
			60	6237			
			61	6241			
			62	6245			
			63	6249			
			64	6253			
			65	6257			
BLOCK	D	LOT	66	6256			
			67	6252			
			68	6248			
			69	6244			
			70	6240			
			71	6236			
			72	6232			
			73	6228			
			74	6224			
			75	6220			
			76	6216			
			77	6212			
			78	6208			
			79	6204			
			80	6201	CARMEN BOULEVARD	E-W	PUBLIC STREET
			81	6205			
			82	6209			
			83	6213			
			84	6217			
			85	6221			
			86	6225			
			87	6229			
			88	6233			
			89	6237			
			90	6241			
			91	6245			
			92	6249			
			93	6253			

STREETS WITH NO ADDRESSES: Westlake Drive, Washington Avenue, Jones Boulevard, Crest Haven Avenue.

JR/dp



JIM ROBISON
PLANNING ASSISTANT
October 25, 1983

LEWIS HOMES - RAINBOW VISTA NO. 1

Street Listing

OCTOBER 25, 1983


L-26-4

BLOCK	A	LOT	1	1209	SHIFTING SANDS DRIVE	N-S	PUBLIC STREET
			2	1205			
			3	1201			
			4	1117			
			5	1113			
			6	1109			
			7	1105			
			8	1101			
			9	1021			
			10	1017			
			11	1013			
			12	1009			
BLOCK	B	LOT	13	1008			
			14	1012			
			15	1016			
			16	1020			
			17	1017	PITKIN CIRCLE	N-S	PUBLIC STREET
			18	1013			
			19	1009			
			20	1008			
			21	1012			
			22	1016			
BLOCK	C	LOT	23	6120	CHINOOK WAY	E-W	PUBLIC STREET
			24	6116			
			25	6112			
			26	6108			
			27	6104			
			28	6100			
			29	1112	SHIFTING SANDS DRIVE	N-S	PUBLIC STREET
			30	1116			
			31	1200			
			32	1204			
			33	1208			
			34	1205	PASSION FLOWER CIRCLE	N-S	PUBLIC STREET
			35	1201			
			36	1121			
			37	1117			
			38	1113			
			39	1112			
			40	1116			
			41	1120			
			42	1200			
			43	1204			
			44	1209	BENT ROCK STREET	N-S	PUBLIC STREET
			45	1205			
			46	1201			
			47	1121			
			48	1117			
			49	1113			
			50	1109			

BLOCK	C	LOT	51	6201	SAGINAW DRIVE	E-W	PUBLIC STREET
			52	6205			
			53	6209			
			54	6213			
			55	6217			
			56	6221			
			57	6225			
			58	6229			
			59	6233			
			60	6237			
			61	6241			
			62	6245			
			63	6249			
			64	6253			
			65	6257			
BLOCK	D	LOT	66	6256			
			67	6252			
			68	6248			
			69	6244			
			70	6240			
			71	6236			
			72	6232			
			73	6228			
			74	6224			
			75	6220			
			76	6216			
			77	6212			
			78	6208			
			79	6204			
			80	6201	CARMEN BOULEVARD	E-W	PUBLIC STREET
			81	6205			
			82	6209			
			83	6213			
			84	6217			
			85	6221			
			86	6225			
			87	6229			
			88	6233			
			89	6237			
			90	6241			
			91	6245			
			92	6249			
			93	6253			

STREETS WITH NO ADDRESSES: Westlake Drive, Washington Avenue, Jones Boulevard, Crest Haven Avenue.

JR/dp

 JIM ROBISON
PLANNING ASSISTANT
October 25, 1983

LEWIS HOMES - RAINBOW VISTA NO. 1

Street Listing

OCTOBER 25, 1983

L-26-4

BLOCK	A	LOT					
		1	1209	SHIFTING SANDS DRIVE	N-S	PUBLIC STREET	
		2	1205				
		3	1201				
		4	1117				
		5	1113				
		6	1109				
		7	1105				
		8	1101				
		9	1021				
		10	1017				
		11	1013				
		12	1009				
BLOCK	B	LOT					
		13	1008				
		14	1012				
		15	1016				
		16	1020				
		17	1017	PITKIN CIRCLE	N-S	PUBLIC STREET	
		18	1013				
		19	1009				
		20	1008				
		21	1012				
		22	1016				
BLOCK	C	LOT					
		23	6120	CHINOOK WAY	E-W	PUBLIC STREET	
		24	6116				
		25	6112				
		26	6108				
		27	6104				
		28	6100				
		29	1112	SHIFTING SANDS DRIVE	N-S	PUBLIC STREET	
		30	1116				
		31	1200				
		32	1204				
		33	1208				
		34	1205	PASSION FLOWER CIRCLE	N-S	PUBLIC STREET	
		35	1201				
		36	1121				
		37	1117				
		38	1113				
		39	1112				
		40	1116				
		41	1120				
		42	1200				
		43	1204				
		44	1209	BENT ROCK STREET	N-S	PUBLIC STREET	
		45	1205				
		46	1201				
		47	1121				
		48	1117				
		49	1113				
		50	1109				

BLOCK	C	LOT	51	6201	SAGINAW DRIVE	E-W	PUBLIC STREET
			52	6205			
			53	6209			
			54	6213			
			55	6217			
			56	6221			
			57	6225			
			58	6229			
			59	6233			
			60	6237			
			61	6241			
			62	6245			
			63	6249			
			64	6253			
			65	6257			
BLOCK	D	LOT	66	6256			
			67	6252			
			68	6248			
			69	6244			
			70	6240			
			71	6236			
			72	6232			
			73	6228			
			74	6224			
			75	6220			
			76	6216			
			77	6212			
			78	6208			
			79	6204			
			80	6201	CARMEN BOULEVARD	E-W	PUBLIC STREET
			81	6205			
			82	6209			
			83	6213			
			84	6217			
			85	6221			
			86	6225			
			87	6229			
			88	6233			
			89	6237			
			90	6241			
			91	6245			
			92	6249			
			93	6253			

STREETS WITH NO ADDRESSES: Westlake Drive, Washington Avenue, Jones Boulevard, Crest Haven Avenue.

JR/dp



JIM ROBISON
PLANNING ASSISTANT
October 25, 1983

COPY

G. C. WALLACE, P.E.
MICHAEL RADOJEVICH
KAY L. ADAMS, L.S.
CARY J. SPINKELINK
THOMAS COYLE, A.I.A.
JACK H. MITCHELL, P.E.
VAN H. MIERSCH

427.601

July 19, 1985

RECEIVED

OCT 30 1985

PLANNING AND
DEVELOPMENT

Mr. Carl D. Peterson
City Surveyor
Las Vegas City Hall
400 East Stewart Avenue
Las Vegas, Nevada 89101


Subject: Certificate of Amendment


Dear Mr. Peterson:

In accordance with the provisions of N.R.S. No. 278.460, Section 27, it is herewith requested that the subdivision plat of Lewis Homes - Rainbow Vista No. 1, as shown by a plat thereof, recorded October 12, 1983, in the Clark County Recorder's Office as Page 41 of Book 30 of plats, and Lewis Homes - Rainbow Vista No. 2 as shown by a plat thereof, recorded October 23, 1984 in the Clark County Recorder's Office as Page 31 of Book 32 of plats, be amended in the following manner:

1. The street shown as "Westlake Drive" be changed to "Greystone Drive".

Very truly yours,


Kay L. Adams
Registered Land Surveyor
R.L.S. #2050



ml

8-2-85
Recorded Copies sent
Survey
Chuck Turk
G.C. Wallace *ad*

RECEIVED

AUG 5 1985

G. C. WALLACE,
Consulting Engineers, Inc.

G.C. WALLACE, INC.

Mr. Carl D. Peterson
July 19, 1985


COPY

Page -2-

City Surveyor's Certificate

I hereby certify that I have examined the certificate of amendment and that the changes to the original document specified therein are provided for in applicable sections of N.R.S. 278.010 to 279.630 inclusive, N.R.S. 625.340 to 625.380 inclusive, and local ordinances adopted pursuant thereto, and I am satisfied that this certificate of amendment so amends the document as to make it technically correct.

Carl D. Peterson
Carl D. Peterson
R.L.S. #6204



WHEN RECORDED, MAIL TO:

C.G. WALLACE, INC.
1555 S. Rainbow Blvd.
Las Vegas, NV 89102

CLARK COUNTY NEVADA
JOAN L. SWIFT, RECORDER
RECORDED AT REQUEST OF

AUG 2 10 20 AM '85

FEE _____ DEPUTY _____
OFFICIAL RECORDS
BOOK INSTRUMENT

LEWIS HOMES - RAINBOW VISTA NO. 1

Street Listing

OCTOBER 25, 1983

L-26-4

BLOCK	A	LOT	1	1209	SHIFTING SANDS DRIVE	N-S	PUBLIC STREET
			2	1205			
			3	1201			
			4	1117			
			5	1113			
			6	1109			
			7	1105			
			8	1101			
			9	1021			
			10	1017			
			11	1013			
			12	1009			
BLOCK	B	LOT	13	1008			
			14	1012			
			15	1016			
			16	1020			
			17	1017	PITKIN CIRCLE	N-S	PUBLIC STREET
			18	1013			
			19	1009			
			20	1008			
			21	1012			
			22	1016			
BLOCK	C	LOT	23	6120	CHINOOK WAY	E-W	PUBLIC STREET
			24	6116			
			25	6112			
			26	6108			
			27	6104			
			28	6100			
			29	1112	SHIFTING SANDS DRIVE	N-S	PUBLIC STREET
			30	1116			
			31	1200			
			32	1204			
			33	1208			
			34	1205	PASSION FLOWER CIRCLE	N-S	PUBLIC STREET
			35	1201			
			36	1121			
			37	1117			
			38	1113			
			39	1112			
			40	1116			
			41	1120			
			42	1200			
			43	1204			
			44	1209	BENT ROCK STREET	N-S	PUBLIC STREET
			45	1205			
			46	1201			
			47	1121			
			48	1117			
			49	1113			
			50	1109			

BLOCK	C	LOT	51	6201	SAGINAW DRIVE	E-W	PUBLIC STREET
			52	6205			
			53	6209			
			54	6213			
			55	6217			
			56	6221			
			57	6225			
			58	6229			
			59	6233			
			60	6237			
			61	6241			
			62	6245			
			63	6249			
			64	6253			
			65	6257			
BLOCK	D	LOT	66	6256			
			67	6252			
			68	6248			
			69	6244			
			70	6240			
			71	6236			
			72	6232			
			73	6228			
			74	6224			
			75	6220			
			76	6216			
			77	6212			
			78	6208			
			79	6204			
			80	6201	CARMEN BOULEVARD	E-W	PUBLIC STREET
			81	6205			
			82	6209			
			83	6213			
			84	6217			
			85	6221			
			86	6225			
			87	6229			
			88	6233			
			89	6237			
			90	6241			
			91	6245			
			92	6249			
			93	6253			

STREETS WITH NO ADDRESSES: Westlake Drive, Washington Avenue, Jones Boulevard, Crest Haven Avenue.

JR/dp



JIM ROBISON
PLANNING ASSISTANT
October 25, 1983

LEWIS HOMES - RAINBOW VISTA NO. 1

Street Listing

OCTOBER 25, 1983

L-26-4

BLOCK	A	LOT					
		1	1209	SHIFTING SANDS DRIVE	N-S	PUBLIC STREET	
		2	1205				
		3	1201				
		4	1117				
		5	1113				
		6	1109				
		7	1105				
		8	1101				
		9	1021				
		10	1017				
		11	1013				
		12	1009				
BLOCK	B	LOT					
		13	1008				
		14	1012				
		15	1016				
		16	1020				
		17	1017	PITKIN CIRCLE	N-S	PUBLIC STREET	
		18	1013				
		19	1009				
		20	1008				
		21	1012				
		22	1016				
BLOCK	C	LOT					
		23	6120	CHINOOK WAY	E-W	PUBLIC STREET	
		24	6116				
		25	6112				
		26	6108				
		27	6104				
		28	6100				
		29	1112	SHIFTING SANDS DRIVE	N-S	PUBLIC STREET	
		30	1116				
		31	1200				
		32	1204				
		33	1208				
		34	1205	PASSION FLOWER CIRCLE	N-S	PUBLIC STREET	
		35	1201				
		36	1121				
		37	1117				
		38	1113				
		39	1112				
		40	1116				
		41	1120				
		42	1200				
		43	1204				
		44	1209	BENT ROCK STREET	N-S	PUBLIC STREET	
		45	1205				
		46	1201				
		47	1121				
		48	1117				
		49	1113				
		50	1109				

BLOCK	C	LOT	51	6201	SAGINAW DRIVE	E-W	PUBLIC STREET
			52	6205			
			53	6209			
			54	6213			
			55	6217			
			56	6221			
			57	6225			
			58	6229			
			59	6233			
			60	6237			
			61	6241			
			62	6245			
			63	6249			
			64	6253			
			65	6257			
BLOCK	D	LOT	66	6256			
			67	6252			
			68	6248			
			69	6244			
			70	6240			
			71	6236			
			72	6232			
			73	6228			
			74	6224			
			75	6220			
			76	6216			
			77	6212			
			78	6208			
			79	6204			
			80	6201	CARMEN BOULEVARD	E-W	PUBLIC STREET
			81	6205			
			82	6209			
			83	6213			
			84	6217			
			85	6221			
			86	6225			
			87	6229			
			88	6233			
			89	6237			
			90	6241			
			91	6245			
			92	6249			
			93	6253			

STREETS WITH NO ADDRESSES: Westlake Drive, Washington Avenue, Jones Boulevard,
Crest Haven Avenue.

JR/dp

 JIM ROBISON
PLANNING ASSISTANT
October 25, 1983