

KINGSCREST
Street Listing

MAP# N-32-1

BLOCK	1	LOT	1	4501	Diamond Head Drive
			2	4505	" " "
			3	4509	" " "
			4	4513	" " "
			5	4517	" " "
			6	4521	" " "
			7	4525	" " "
			8	4529	" " "
			9	4533	" " "
			10	4537	" " "
			11	4536	Queen Angel Court
			12	4532	" " "
			13	4528	" " "
			14	4524	" " "
			15	4520	" " "
			16	4516	" " "
			17	4512	" " "
			18	4508	" " "
			19	4504	" " "
			20	4500	" " "

BLOCK	2	LOT	1	4501	Queen Angel Court
			2	4505	" " "
			3	4509	" " "
			4	4513	" " "
			5	4517	" " "
			6	4521	" " "
			7	4525	" " "
			8	4529	" " "
			9	4533	" " "
			10	4537	" " "

BLOCK	2	LOT	11	4536	Prince Cary Court
			12	4532	" " "
			13	4528	" " "
			14	4524	" " "
			15	4520	" " "
			16	4516	" " "
			17	4512	" " "
			18	4508	" " "
			19	4504	" " "
			20	4500	" " "

BLOCK	3	LOT	1	540	Prince Alan Court
			2	536	" " "
			3	532	" " "
			4	528	" " "
			5	524	" " "
			6	520	" " "
			7	516	" " "
			8	512	" " "
			9	508	" " "
			10	504	" " "
			11	500	" " "
			12	4501	Prince Cary Court
			13	4505	" " "
			14	4509	" " "
			15	4513	" " "
			16	4517	" " "
			17	4521	" " "
			18	4525	" " "
			19	4529	" " "
			20	4533	" " "
			21	4537	" " "

STREETS WITH NO ADDRESSES:
Page Street

Jim Robison *JR*
Planning Assistant
October 24, 1980

KINGS CREST
Street Listing

MAP# N-32-1

BLOCK	1	LOT	1	4501	Diamond Head Drive
			2	4505	" " "
			3	4509	" " "
			4	4513	" " "
			5	4517	" " "
			6	4521	" " "
			7	4525	" " "
			8	4529	" " "
			9	4533	" " "
			10	4537	" " "
			11	4536	Queen Angel Court
			12	4532	" " "
			13	4528	" " "
			14	4524	" " "
			15	4520	" " "
			16	4516	" " "
			17	4512	" " "
			18	4508	" " "
			19	4504	" " "
			20	4500	" " "

BLOCK	2	LOT	1	4501	Queen Angel Court
			2	4505	" " "
			3	4509	" " "
			4	4513	" " "
			5	4517	" " "
			6	4521	" " "
			7	4525	" " "
			8	4529	" " "
			9	4533	" " "
			10	4537	" " "

BLOCK	2	LOT	11	4536	Prince Cary Court
			12	4532	" " "
			13	4528	" " "
			14	4524	" " "
			15	4520	" " "
			16	4516	" " "
			17	4512	" " "
			18	4508	" " "
			19	4504	" " "
			20	4500	" " "

BLOCK	3	LOT	1	540	Prince Alan Court
			2	536	" " "
			3	532	" " "
			4	528	" " "
			5	524	" " "
			6	520	" " "
			7	516	" " "
			8	512	" " "
			9	508	" " "
			10	504	" " "
			11	500	" " "
			12	4501	Prince Cary Court
			13	4505	" " "
			14	4509	" " "
			15	4513	" " "
			16	4517	" " "
			17	4521	" " "
			18	4525	" " "
			19	4529	" " "
			20	4533	" " "
			21	4537	" " "

STREETS WITH NO ADDRESSES:
Page Street

Jim Robison *JR*
Planning Assistant
October 24, 1980

KINGSCREST
Street Listing

MAP# N-32-1

BLOCK 1	LOT	1	4501	Diamond Head Drive
		2	4505	" " "
		3	4509	" " "
		4	4513	" " "
		5	4517	" " "
		6	4521	" " "
		7	4525	" " "
		8	4529	" " "
		9	4533	" " "
		10	4537	" " "
		11	4536	Queen Angel Court
		12	4532	" " "
		13	4528	" " "
		14	4524	" " "
		15	4520	" " "
		16	4516	" " "
		17	4512	" " "
		18	4508	" " "
		19	4504	" " "
		20	4500	" " "
BLOCK 2	LOT	1	4501	Queen Angel Court
		2	4505	" " "
		3	4509	" " "
		4	4513	" " "
		5	4517	" " "
		6	4521	" " "
		7	4525	" " "
		8	4529	" " "
		9	4533	" " "
		10	4537	" " "
BLOCK 2	LOT	11	4536	Prince Cary Court
		12	4532	" " "
		13	4528	" " "
		14	4524	" " "
		15	4520	" " "
		16	4516	" " "
		17	4512	" " "
		18	4508	" " "
		19	4504	" " "
		20	4500	" " "
BLOCK 3	LOT	1	540	Prince Alan Court
		2	536	" " "
		3	532	" " "
		4	528	" " "
		5	524	" " "
		6	520	" " "
		7	516	" " "
		8	512	" " "
		9	508	" " "
		10	504	" " "
		11	500	" " "
		12	4501	Prince Cary Court
		13	4505	" " "
		14	4509	" " "
		15	4513	" " "
		16	4517	" " "
		17	4521	" " "
		18	4525	" " "
		19	4529	" " "
		20	4533	" " "
		21	4537	" " "

STREETS WITH NO ADDRESSES:
Page Street

Jim Robison *JR*
Planning Assistant
October 24, 1980

KINGSCREST
Street Listing

MAP# N-32-1

BLOCK 1	LOT	1	4501	Diamond Head Drive
		2	4505	" " "
		3	4509	" " "
		4	4513	" " "
		5	4517	" " "
		6	4521	" " "
		7	4525	" " "
		8	4529	" " "
		9	4533	" " "
		10	4537	" " "
		11	4536	Queen Angel Court
		12	4532	" " "
		13	4528	" " "
		14	4524	" " "
		15	4520	" " "
		16	4516	" " "
		17	4512	" " "
		18	4508	" " "
		19	4504	" " "
		20	4500	" " "
BLOCK 2	LOT	1	4501	Queen Angel Court
		2	4505	" " "
		3	4509	" " "
		4	4513	" " "
		5	4517	" " "
		6	4521	" " "
		7	4525	" " "
		8	4529	" " "
		9	4533	" " "
		10	4537	" " "
BLOCK 2	LOT	11	4536	Prince Cary Court
		12	4532	" " "
		13	4528	" " "
		14	4524	" " "
		15	4520	" " "
		16	4516	" " "
		17	4512	" " "
		18	4508	" " "
		19	4504	" " "
		20	4500	" " "
BLOCK 3	LOT	1	540	Prince Alan Court
		2	536	" " "
		3	532	" " "
		4	528	" " "
		5	524	" " "
		6	520	" " "
		7	516	" " "
		8	512	" " "
		9	508	" " "
		10	504	" " "
		11	500	" " "
		12	4501	Prince Cary Court
		13	4505	" " "
		14	4509	" " "
		15	4513	" " "
		16	4517	" " "
		17	4521	" " "
		18	4525	" " "
		19	4529	" " "
		20	4533	" " "
		21	4537	" " "

STREETS WITH NO ADDRESSES:
Page Street

Jim Robison *JR*
Planning Assistant
October 24, 1980

KINGSCREST
Street Listing

MAP# N-32-1

BLOCK	1	LOT	1	4501	Diamond Head Drive
			2	4505	" " "
			3	4509	" " "
			4	4513	" " "
			5	4517	" " "
			6	4521	" " "
			7	4525	" " "
			8	4529	" " "
			9	4533	" " "
			10	4537	" " "
			11	4536	Queen Angel Court
			12	4532	" " "
			13	4528	" " "
			14	4524	" " "
			15	4520	" " "
			16	4516	" " "
			17	4512	" " "
			18	4508	" " "
			19	4504	" " "
			20	4500	" " "
BLOCK	2	LOT	1	4501	Queen Angel Court
			2	4505	" " "
			3	4509	" " "
			4	4513	" " "
			5	4517	" " "
			6	4521	" " "
			7	4525	" " "
			8	4529	" " "
			9	4533	" " "
			10	4537	" " "
BLOCK	2	LOT	11	4536	Prince Cary Court
			12	4532	" " "
			13	4528	" " "
			14	4524	" " "
			15	4520	" " "
			16	4516	" " "
			17	4512	" " "
			18	4508	" " "
			19	4504	" " "
			20	4500	" " "
BLOCK	3	LOT	1	540	Prince Alan Court
			2	536	" " "
			3	532	" " "
			4	528	" " "
			5	524	" " "
			6	520	" " "
			7	516	" " "
			8	512	" " "
			9	508	" " "
			10	504	" " "
			11	500	" " "
			12	4501	Prince Cary Court
			13	4505	" " "
			14	4509	" " "
			15	4513	" " "
			16	4517	" " "
			17	4521	" " "
			18	4525	" " "
			19	4529	" " "
			20	4533	" " "
			21	4537	" " "

STREETS WITH NO ADDRESSES:
Page Street

Jim Robison *PR*
Planning Assistant
October 24, 1980

KINGSCREST
Street Listing

MAP# N-32-1

BLOCK 1	LOT	1	4501	Diamond Head Drive
		2	4505	" " "
		3	4509	" " "
		4	4513	" " "
		5	4517	" " "
		6	4521	" " "
		7	4525	" " "
		8	4529	" " "
		9	4533	" " "
		10	4537	" " "
		11	4536	Queen Angel Court
		12	4532	" " "
		13	4528	" " "
		14	4524	" " "
		15	4520	" " "
		16	4516	" " "
		17	4512	" " "
		18	4508	" " "
		19	4504	" " "
		20	4500	" " "
BLOCK 2	LOT	1	4501	Queen Angel Court
		2	4505	" " "
		3	4509	" " "
		4	4513	" " "
		5	4517	" " "
		6	4521	" " "
		7	4525	" " "
		8	4529	" " "
		9	4533	" " "
		10	4537	" " "
BLOCK 2	LOT	11	4536	Prince Cary Court
		12	4532	" " "
		13	4528	" " "
		14	4524	" " "
		15	4520	" " "
		16	4516	" " "
		17	4512	" " "
		18	4508	" " "
		19	4504	" " "
		20	4500	" " "
BLOCK 3	LOT	1	540	Prince Alan Court
		2	536	" " "
		3	532	" " "
		4	528	" " "
		5	524	" " "
		6	520	" " "
		7	516	" " "
		8	512	" " "
		9	508	" " "
		10	504	" " "
		11	500	" " "
		12	4501	Prince Cary Court
		13	4505	" " "
		14	4509	" " "
		15	4513	" " "
		16	4517	" " "
		17	4521	" " "
		18	4525	" " "
		19	4529	" " "
		20	4533	" " "
		21	4537	" " "

STREETS WITH NO ADDRESSES:
Page Street

Jim Robison *JR*
Planning Assistant
October 24, 1980

KINGSCREST
Street Listing

MAP# N-32-1

BLOCK 1	LOT	1	4501	Diamond Head Drive
		2	4505	" " "
		3	4509	" " "
		4	4513	" " "
		5	4517	" " "
		6	4521	" " "
		7	4525	" " "
		8	4529	" " "
		9	4533	" " "
		10	4537	" " "
		11	4536	Queen Angel Court
		12	4532	" " "
		13	4528	" " "
		14	4524	" " "
		15	4520	" " "
		16	4516	" " "
		17	4512	" " "
		18	4508	" " "
		19	4504	" " "
		20	4500	" " "
BLOCK 2	LOT	1	4501	Queen Angel Court
		2	4505	" " "
		3	4509	" " "
		4	4513	" " "
		5	4517	" " "
		6	4521	" " "
		7	4525	" " "
		8	4529	" " "
		9	4533	" " "
		10	4537	" " "
BLOCK 2	LOT	11	4536	Prince Cary Court
		12	4532	" " "
		13	4528	" " "
		14	4524	" " "
		15	4520	" " "
		16	4516	" " "
		17	4512	" " "
		18	4508	" " "
		19	4504	" " "
		20	4500	" " "
BLOCK 3	LOT	1	540	Prince Alan Court
		2	536	" " "
		3	532	" " "
		4	528	" " "
		5	524	" " "
		6	520	" " "
		7	516	" " "
		8	512	" " "
		9	508	" " "
		10	504	" " "
		11	500	" " "
		12	4501	Prince Cary Court
		13	4505	" " "
		14	4509	" " "
		15	4513	" " "
		16	4517	" " "
		17	4521	" " "
		18	4525	" " "
		19	4529	" " "
		20	4533	" " "
		21	4537	" " "

STREETS WITH NO ADDRESSES:
Page Street

Jim Robison *JR*
Planning Assistant
October 24, 1980

KINGSCREST
Street Listing

MAP# N-32-1

BLOCK 1	LOT	1	4501	Diamond Head Drive
		2	4505	" " "
		3	4509	" " "
		4	4513	" " "
		5	4517	" " "
		6	4521	" " "
		7	4525	" " "
		8	4529	" " "
		9	4533	" " "
		10	4537	" " "
		11	4536	Queen Angel Court
		12	4532	" " "
		13	4528	" " "
		14	4524	" " "
		15	4520	" " "
		16	4516	" " "
		17	4512	" " "
		18	4508	" " "
		19	4504	" " "
		20	4500	" " "
BLOCK 2	LOT	1	4501	Queen Angel Court
		2	4505	" " "
		3	4509	" " "
		4	4513	" " "
		5	4517	" " "
		6	4521	" " "
		7	4525	" " "
		8	4529	" " "
		9	4533	" " "
		10	4537	" " "
BLOCK 2	LOT	11	4536	Prince Cary Court
		12	4532	" " "
		13	4528	" " "
		14	4524	" " "
		15	4520	" " "
		16	4516	" " "
		17	4512	" " "
		18	4508	" " "
		19	4504	" " "
		20	4500	" " "
BLOCK 3	LOT	1	540	Prince Alan Court
		2	536	" " "
		3	532	" " "
		4	528	" " "
		5	524	" " "
		6	520	" " "
		7	516	" " "
		8	512	" " "
		9	508	" " "
		10	504	" " "
		11	500	" " "
		12	4501	Prince Cary Court
		13	4505	" " "
		14	4509	" " "
		15	4513	" " "
		16	4517	" " "
		17	4521	" " "
		18	4525	" " "
		19	4529	" " "
		20	4533	" " "
		21	4537	" " "

STREETS WITH NO ADDRESSES:
Page Street


Jim Robison *JR*
Planning Assistant
October 24, 1980

KINGSCREST
Street Listing

MAP# N-32-1

BLOCK 1	LOT	1	4501	Diamond Head Drive
		2	4505	" " "
		3	4509	" " "
		4	4513	" " "
		5	4517	" " "
		6	4521	" " "
		7	4525	" " "
		8	4529	" " "
		9	4533	" " "
		10	4537	" " "
		11	4536	Queen Angel Court
		12	4532	" " "
		13	4528	" " "
		14	4524	" " "
		15	4520	" " "
		16	4516	" " "
		17	4512	" " "
		18	4508	" " "
		19	4504	" " "
		20	4500	" " "
BLOCK 2	LOT	1	4501	Queen Angel Court
		2	4505	" " "
		3	4509	" " "
		4	4513	" " "
		5	4517	" " "
		6	4521	" " "
		7	4525	" " "
		8	4529	" " "
		9	4533	" " "
		10	4537	" " "
BLOCK 2	LOT	11	4536	Prince Cary Court
		12	4532	" " "
		13	4528	" " "
		14	4524	" " "
		15	4520	" " "
		16	4516	" " "
		17	4512	" " "
		18	4508	" " "
		19	4504	" " "
		20	4500	" " "
BLOCK 3	LOT	1	540	Prince Alan Court
		2	536	" " "
		3	532	" " "
		4	528	" " "
		5	524	" " "
		6	520	" " "
		7	516	" " "
		8	512	" " "
		9	508	" " "
		10	504	" " "
		11	500	" " "
		12	4501	Prince Cary Court
		13	4505	" " "
		14	4509	" " "
		15	4513	" " "
		16	4517	" " "
		17	4521	" " "
		18	4525	" " "
		19	4529	" " "
		20	4533	" " "
		21	4537	" " "

STREETS WITH NO ADDRESSES:
Page Street

Jim Robison 
Planning Assistant
October 24, 1980

KINGSCREST
Street Listing

MAP# N-32-1

BLOCK 1	LOT	1	4501	Diamond Head Drive
		2	4505	" " "
		3	4509	" " "
		4	4513	" " "
		5	4517	" " "
		6	4521	" " "
		7	4525	" " "
		8	4529	" " "
		9	4533	" " "
		10	4537	" " "
		11	4536	Queen Angel Court
		12	4532	" " "
		13	4528	" " "
		14	4524	" " "
		15	4520	" " "
		16	4516	" " "
		17	4512	" " "
		18	4508	" " "
		19	4504	" " "
		20	4500	" " "
BLOCK 2	LOT	1	4501	Queen Angel Court
		2	4505	" " "
		3	4509	" " "
		4	4513	" " "
		5	4517	" " "
		6	4521	" " "
		7	4525	" " "
		8	4529	" " "
		9	4533	" " "
		10	4537	" " "
BLOCK 2	LOT	11	4536	Prince Cary Court
		12	4532	" " "
		13	4528	" " "
		14	4524	" " "
		15	4520	" " "
		16	4516	" " "
		17	4512	" " "
		18	4508	" " "
		19	4504	" " "
		20	4500	" " "
BLOCK 3	LOT	1	540	Prince Alan Court
		2	536	" " "
		3	532	" " "
		4	528	" " "
		5	524	" " "
		6	520	" " "
		7	516	" " "
		8	512	" " "
		9	508	" " "
		10	504	" " "
		11	500	" " "
		12	4501	Prince Cary Court
		13	4505	" " "
		14	4509	" " "
		15	4513	" " "
		16	4517	" " "
		17	4521	" " "
		18	4525	" " "
		19	4529	" " "
		20	4533	" " "
		21	4537	" " "

STREETS WITH NO ADDRESSES:
Page Street


Jim Robison *JR*
Planning Assistant
October 24, 1980

KINGSCREST
Street Listing

MAP# N-32-1

BLOCK 1	LOT	1	4501	Diamond Head Drive
		2	4505	" " "
		3	4509	" " "
		4	4513	" " "
		5	4517	" " "
		6	4521	" " "
		7	4525	" " "
		8	4529	" " "
		9	4533	" " "
		10	4537	" " "
		11	4536	Queen Angel Court
		12	4532	" " "
		13	4528	" " "
		14	4524	" " "
		15	4520	" " "
		16	4516	" " "
		17	4512	" " "
		18	4508	" " "
		19	4504	" " "
		20	4500	" " "
BLOCK 2	LOT	1	4501	Queen Angel Court
		2	4505	" " "
		3	4509	" " "
		4	4513	" " "
		5	4517	" " "
		6	4521	" " "
		7	4525	" " "
		8	4529	" " "
		9	4533	" " "
		10	4537	" " "
BLOCK 2	LOT	11	4536	Prince Cary Court
		12	4532	" " "
		13	4528	" " "
		14	4524	" " "
		15	4520	" " "
		16	4516	" " "
		17	4512	" " "
		18	4508	" " "
		19	4504	" " "
		20	4500	" " "
BLOCK 3	LOT	1	540	Prince Alan Court
		2	536	" " "
		3	532	" " "
		4	528	" " "
		5	524	" " "
		6	520	" " "
		7	516	" " "
		8	512	" " "
		9	508	" " "
		10	504	" " "
		11	500	" " "
		12	4501	Prince Cary Court
		13	4505	" " "
		14	4509	" " "
		15	4513	" " "
		16	4517	" " "
		17	4521	" " "
		18	4525	" " "
		19	4529	" " "
		20	4533	" " "
		21	4537	" " "

STREETS WITH NO ADDRESSES:
Page Street

Jim Robison 
Planning Assistant
October 24, 1980

KINGSCREST
Street Listing

MAP# N-32-1

BLOCK 1	LOT	1	4501	Diamond Head Drive
		2	4505	" " "
		3	4509	" " "
		4	4513	" " "
		5	4517	" " "
		6	4521	" " "
		7	4525	" " "
		8	4529	" " "
		9	4533	" " "
		10	4537	" " "
		11	4536	Queen Angel Court
		12	4532	" " "
		13	4528	" " "
		14	4524	" " "
		15	4520	" " "
		16	4516	" " "
		17	4512	" " "
		18	4508	" " "
		19	4504	" " "
		20	4500	" " "
BLOCK 2	LOT	1	4501	Queen Angel Court
		2	4505	" " "
		3	4509	" " "
		4	4513	" " "
		5	4517	" " "
		6	4521	" " "
		7	4525	" " "
		8	4529	" " "
		9	4533	" " "
		10	4537	" " "
BLOCK 2	LOT	11	4536	Prince Cary Court
		12	4532	" " "
		13	4528	" " "
		14	4524	" " "
		15	4520	" " "
		16	4516	" " "
		17	4512	" " "
		18	4508	" " "
		19	4504	" " "
		20	4500	" " "
BLOCK 3	LOT	1	540	Prince Alan Court
		2	536	" " "
		3	532	" " "
		4	528	" " "
		5	524	" " "
		6	520	" " "
		7	516	" " "
		8	512	" " "
		9	508	" " "
		10	504	" " "
		11	500	" " "
		12	4501	Prince Cary Court
		13	4505	" " "
		14	4509	" " "
		15	4513	" " "
		16	4517	" " "
		17	4521	" " "
		18	4525	" " "
		19	4529	" " "
		20	4533	" " "
		21	4537	" " "

STREETS WITH NO ADDRESSES:
Page Street


Jim Robison *JR*
Planning Assistant
October 24, 1980

KIMSCREST
Street Listing

MAP# N-32-1

BLOCK 1	LOT	1	4501	Diamond Head Drive
		2	4505	" " "
		3	4509	" " "
		4	4513	" " "
		5	4517	" " "
		6	4521	" " "
		7	4525	" " "
		8	4529	" " "
		9	4533	" " "
		10	4537	" " "
		11	4536	Queen Angel Court
		12	4532	" " "
		13	4528	" " "
		14	4524	" " "
		15	4520	" " "
		16	4516	" " "
		17	4512	" " "
		18	4508	" " "
		19	4504	" " "
		20	4500	" " "
BLOCK 2	LOT	1	4501	Queen Angel Court
		2	4505	" " "
		3	4509	" " "
		4	4513	" " "
		5	4517	" " "
		6	4521	" " "
		7	4525	" " "
		8	4529	" " "
		9	4533	" " "
		10	4537	" " "
BLOCK 2	LOT	11	4536	Prince Cary Court
		12	4532	" " "
		13	4528	" " "
		14	4524	" " "
		15	4520	" " "
		16	4516	" " "
		17	4512	" " "
		18	4508	" " "
		19	4504	" " "
		20	4500	" " "
BLOCK 3	LOT	1	540	Prince Alan Court
		2	536	" " "
		3	532	" " "
		4	528	" " "
		5	524	" " "
		6	520	" " "
		7	516	" " "
		8	512	" " "
		9	508	" " "
		10	504	" " "
		11	500	" " "
		12	4501	Prince Cary Court
		13	4505	" " "
		14	4509	" " "
		15	4513	" " "
		16	4517	" " "
		17	4521	" " "
		18	4525	" " "
		19	4529	" " "
		20	4533	" " "
		21	4537	" " "

STREETS WITH NO ADDRESSES:
Page Street

Jim Robison 
Planning Assistant
October 24, 1980