

CHARLESTON HEIGHT TRACT NO. 62-A  
Street Listing

|         |      |         |      |                  |
|---------|------|---------|------|------------------|
| BLOCK 1 | LOT  | 1       | 4129 | Broadriver Drive |
|         |      | 2       | 4133 | " "              |
|         |      | 3       | 4137 | " "              |
|         |      | 4       | 4141 | " "              |
|         |      | 5       | 4145 | " "              |
|         |      | 6       | 4149 | " "              |
|         |      | 7       | 4153 | " "              |
|         |      | 8       | 4157 | " "              |
|         |      | 9       | 4161 | " "              |
|         |      | 10      | 6800 | Atrium Avenue    |
|         |      | 11      | 6804 | " "              |
|         |      | 12      | 6808 | " "              |
|         |      | 13      | 6812 | " "              |
|         |      | 14      | 6816 | " "              |
|         |      | 15      | 6820 | " "              |
|         |      | 16      | 6824 | " "              |
|         |      | 17      | 6828 | " "              |
|         |      | 18      | 6832 | " "              |
|         |      | 19      | 6900 | " "              |
|         |      | 20      | 6904 | " "              |
|         |      | 21      | 6908 | " "              |
|         |      | 22      | 6912 | " "              |
|         |      | 23      | 6916 | " "              |
|         |      | 24      | 6920 | " "              |
|         |      | 25      | 6924 | " "              |
| BLOCK 2 | LOT  | 1       | 4117 | Broadriver Drive |
|         |      | 2       | 4113 | " "              |
|         |      | 3       | 4109 | " "              |
|         |      | 4       | 4105 | " "              |
|         |      | 5       | 4101 | " "              |
| BLOCK 3 | LOT  | 1       | 4161 | Woodgreen Drive  |
|         |      | 2       | 4157 | " "              |
|         |      | 3       | 4153 | " "              |
|         |      | 4       | 4149 | " "              |
|         |      | 5       | 4145 | " "              |
|         |      | 6       | 4141 | " "              |
|         |      | 7       | 4137 | " "              |
|         |      | 8       | 4133 | " "              |
|         |      | 35      | 4100 | Broadriver Drive |
|         |      | 36      | 4104 | " "              |
|         |      | 37      | 4108 | " "              |
|         |      | 38      | 4112 | " "              |
|         |      | 39      | 4116 | " "              |
|         |      | 40      | 4120 | " "              |
|         |      | 41      | 4124 | " "              |
|         |      | 42      | 4128 | " "              |
|         |      | 43      | 4132 | " "              |
|         |      | 44      | 4136 | " "              |
|         |      | 45      | 4140 | " "              |
|         |      | 46      | 4144 | " "              |
|         |      | 47      | 4148 | " "              |
|         |      | 48      | 4152 | " "              |
|         |      | 49      | 4156 | " "              |
|         |      | 50      | 4160 | " "              |
|         |      | BLOCK 4 | LOT  | 1                |
| 2       | 4157 |         |      | " "              |
| 3       | 4153 |         |      | " "              |
| 4       | 4149 |         |      | " "              |
| 5       | 4145 |         |      | " "              |
| 6       | 4141 |         |      | " "              |
| 7       | 4137 |         |      | " "              |
| 8       | 4133 |         |      | " "              |

CHARLESTON HEIGHTS #62-A  
Street Listing (Cont)

L-3-8

- 2 -

| BLOCK | 4 | LOT |      |                 |  |
|-------|---|-----|------|-----------------|--|
|       |   | 9   | 4129 | Overbrook Drive |  |
|       |   | 10  | 4125 | " "             |  |
|       |   | 11  | 4121 | " "             |  |
|       |   | 43  | 4132 | Woodgreen Drive |  |
|       |   | 44  | 4136 | " "             |  |
|       |   | 45  | 4140 | " "             |  |
|       |   | 46  | 4144 | " "             |  |
|       |   | 47  | 4148 | " "             |  |
|       |   | 48  | 4152 | " "             |  |
|       |   | 49  | 4156 | " "             |  |
|       |   | 50  | 4160 | " "             |  |

STREETS WITH NO ADDRESSES:

Delphinium Avenue  
Lorenzi Boulevard

Jim Robison  
Planning Assistant  
April 1, 1980 .



DECLARATION OF ESTABLISHMENT  
OF  
CONDITIONS AND RESTRICTIONS

KNOW ALL MEN BY THESE PRESENTS, that BECKER & SONS, owner of the real property in the City of Las Vegas, County of Clark, State of Nevada, described as follows:

- All that real property contained within the exterior boundary lines of CHARLESTON HEIGHTS Tract 62-A as shown by map thereof recorded in Book 25, Page 73 of maps in the Offices of the County Recorder, Clark County, Nevada.

Hereby, CERTIFY and declare that it has established and does hereby establish a general plan for the improvement land development of said Tract, and does hereby establish the provisions, conditions, restrictions and covenants upon and subject to which all lots and portions of lots in said Tract, therein referred to as "said tract," shall be improved or sold or conveyed by them as such owners, each and all of which shall hereafter apply to and bind the owner or owners of each and every parcel of land in said Tract, or any interest therein, and their respective successors in their mutual interest, as follows, to wit;

**DWELLING COST, QUALITY AND SIZE.** No dwelling shall be permitted on any lot at a cost of less than \$18,000.00 based upon cost levels prevailing on the date these covenants are recorded, it being the intention and purpose of the covenant to assure that all dwellings shall be of a quality of workmanship and materials substantially the same or better than that which can be produced on the date these covenants are recorded at the minimum cost stated herein for the minimum permitted dwelling size. The ground floor area of the main structure, exclusive of one-story open porches and garages shall not be less than 900 square feet for a one-story dwelling, not less than 900 square feet on the ground floor for a two-story dwelling.

**BUILDING LOCATION.** No building shall be located on any lot nearer to the side street line than the minimum building set back lines shown on the recorded plat, of so shown. In any event, no building shall be located on any lot nearer than 10 feet to the front lot line, or nearer than 10 feet to the side street line. All buildings shall have one zero lot line side ( the side wall with no windows ) and the other side shall never be less than 5 feet. No dwelling shall be located on any interior lot nearer than 10 feet to the rear lot line. If any portion of a lot or any improvements constructed thereon shall encroach upon any other lot as a result of the construction of said building, engineering errors or as a result of settling or shifting of a building, a valid easement for the encroachment and for its maintenance shall exist as long as the building stands. In the event a building, any adjoining building or any adjoining common elements shall be partially or totally destroyed as a result of fire, or other casualty or as a result of common condemnation or eminent domain proceedings and then rebuilt, any resulting encroachment of a part of the common elements upon any lot or of any lot upon any other lot, or upon any part of the common elements shall be permitted and a valid easement for such encroachments and for its maintenance shall exist so long as the building stands.

LOT AREA AND WIDTH. No dwelling shall be erected or placed on any lot having a width of less than 32 feet at the minimum building setback line, nor shall any dwelling be erected or placed on any lot having an area of less than 3,000 square feet.

No fences shall be erected or permitted to remain between the street and the front setback line to exceed the height of three (3) feet; nor shall any hedge therein be permitted to exceed the height of three (3) feet; and any fence, wall or hedge placed or erected elsewhere on said premises shall not be more than six (6) feet in height.

No fences are to be constructed along the frontage of the lots except for split-rail fences, which must be ten (10) feet back of curb to be clear of all underground utilities. However, it will be the responsibility of the owner to maintain green grass areas from back of curb to dwelling. A detail and drawing must be submitted to the Architectural Control Committee as referred to herein and approved by the Architectural Control Committee.

EASEMENTS. Easements for installation and maintenance of utilities and drainage facilities are reserved as shown on the recorded plat. Within these easements, no structure, planting or other material shall be placed or permitted to remain which may change the direction of flow of drainage channels in the easements. The Easement area of each lot and all improvements in it shall be maintained continuously by the owner of the lot, except for those improvements for which a public authority or utility company is responsible.

NUISANCES. No noxious or offensive activity shall be carried on upon any lot, nor shall anything be done thereon which may be or may become an annoyance or nuisance to the neighborhood.

That no intoxicating liquors of any kind shall ever be manufactured on said premises.

TEMPORARY STRUCTURES. No structure of a temporary character, trailer, basement, tent, shack, garage, barn, or other outbuilding shall be used on any lot at any time as a residence either temporarily or permanently.

SIGNS. No sign of any kind shall be displayed to the public view of any lot except one professional sign of not more than one square foot, one sign of not more than six (6) square feet advertising the property for sale or rent, or signs used by a builder to advertise the property during the construction and sales period.

LIVESTOCK AND POULTRY. No animals, including dogs, cats, poultry, fowl, rabbits, et cetera, shall be kept, maintained or raised on the premises for commercial purposes and not more than a total of four cats or dogs shall be maintained on the premises at any one time in any event.

GARBAGE AND REFUSE DISPOSAL. No lot shall be used or maintained as a dumping ground for rubbish. Trash, garbage or other waste shall not be kept except in sanitary containers. All incinerators or other equipment for the storage or disposal of such material shall be kept in a clean and sanitary condition.

No trucks, trailers, boats, unlicensed or inoperable vehicles of any kind shall be kept, parked in, or upon any portion of said property between the street and the front set-back line, except in a completely covered carport or garage.

ARCHITECTURAL CONTROL COMMITTEE: The Architectural Control Committee is composed of Richard H. Plaster, Ernest A. Becker, Jr., and Wendy A. Plaster.

A majority of the committee may designate a representative to act for it. In the event of death or resignation of any member of the committee, the remaining members shall have full authority to designate a successor. Neither the members of the committee, nor its designated representative shall be entitled to any compensation for services performed pursuant to this covenant. At any time the then record owners of a majority of the lots shall have the power through duly recorded written instrument to change the membership of the committee or to withdraw from the committee or to restore it to any of its power and duties. Architectural Control Committee: 50 South Jones Blvd., Suite 100, Las Vegas, Nevada 89107.

PROCEDURE: The Committee's approval or disapproval as required in these covenants shall be in writing. In the event the committee, or its designated representative fails to approve or disapprove within thirty (30) days after plans and specifications have been submitted to it, or in any event, if no suit to enjoin the construction has been commenced prior to the completion thereof, approval will not be required and the related covenants shall be deemed duly complied with.

That the breach of any said covenants and restrictions shall not defeat or render invalid the lien of any mortgage or deed of trust made in good faith and for value as to said lots or property; any part thereof, but such provisions, restrictions, or covenants shall be binding and effective against any owner of said property, whose title thereto is acquired by foreclosure, trustee's sale, or otherwise.

No delay or omission on the part of BECKER & SONS, its successors in interest, herein provided for, of the conditions, restrictions, covenants, or reservations herein contained shall be construed as a waiver thereof, or acquiescence therein.

ACCESS: That each grantee of a lot in said tract agrees for himself, his heirs, assigns, or successors in interest that he will permit free access by owners of adjacent or adjoining lots to slopes or drainageways located on his property which affect said adjacent or adjoining lots, when such access is essential for the maintenance of permanent stabilization on said slopes, or maintenance of the drainage facilities for the protection and use of property other than the lot on which the slope or drainageway is located.

DRAINAGE: That each grantee of a lot in said tract agrees for himself and his assigns that he will not in any way interfere with the established drainage pattern over his lot from adjoining or other lots in said tract, or that he will make adequate provisions for proper drainage over his lot. For the purposes hereof, "Established" drainage is defined as the drainage which occurred at the time of the overall grading of said tract, including the landscaping of each lot in said tract, was completed by the undersigned grantor.

DEFINITION OF WALLS: There will be two distinct walls constructed in the property. They are defined as follows.

- (a) "Party Wall" means a wall located on the rear lot line separating two lots.
- (b) "Structural Wall" means a portion of a wall which is a part of a residential structure so that one side of the wall is part of the interior of the structure (referred to herein as "the interior of the wall") and the other side is a boundary fence for the neighboring lot (referred to herein as the "exterior of the wall"). Said "Structural Wall" shall extend from the rear of the residential structure to the rear of the lot.
- (c) The term "on the lot line" means any wall which is physically located substantially parallel to within sixty (60) inches of a lot line; it being the intention of this Declaration to constitute such walls as party walls whether they are physically located wholly on the lot of one owner or on the boundary line and jointly on both lots.
- (d) No wall in excess of three (3) feet in height shall be erected or permitted to remain between the street and the front setback line nor shall any hedge therein be permitted to exceed the height of three (3) feet and no wall except structural walls shall be erected on any portion of the premises unless constructed of cinder block, concrete or stone.
- (e) ARBITRATION. In the event of any dispute arising concerning a party wall, or under the provisions of this Section, each party shall choose one arbitrator, and such arbitrators shall choose one additional arbitrator, and the decision shall be by a majority of all the arbitrators.
- (f) Should the improvement on any parcel or parcels be damaged or destroyed by fire or other casualty, the Owner or Owners thereof shall cause the same to be repaired and restored substantially in accordance with the original plans and specifications therefor, or as approved by the Architectural Committee. The repairs and restoration work shall be commenced within thirty (30) days after the happening of the destruction or damage and once commenced shall be pursued diligently to completion.

OWNERSHIP OF WALLS. Each wall or portion thereof shall be owned by the owner of the lot on which the wall or portion thereof is located. Notwithstanding the ownership of the walls, the adjoining owners shall have the rights, benefits, burdens and obligations provided herein.

MAINTENANCE AND DECORATION OF WALLS. Each lot owner shall do nothing which may permanently alter, damage, impair or tend to alter, damage or impair, the structural integrity of the wall. Each lot owner may landscape the side of the wall facing his lot and shall have an easement to use, to landscape and for ingress and egress over, under and through that portion of the neighboring lot, up to sixty (60) inches in width, located on the exterior side of the structural wall facing his lot (i.e., between the line formed by the windowless wall and extending from the front to the rear property line).

The lot owner of a lot adjoining the exterior of a structural wall shall not drive any nails, screws, bolts, or other objects into the structural wall and shall not erect or maintain within five (5) feet of a structural wall any structure which may impede or interfere with any necessary maintenance, repairs, or restoration of the structural wall.

**EASEMENT FOR REPAIR AND MAINTENANCE OF STRUCTURAL WALLS.** There is specifically reserved upon each lot adjoining the exterior of a structural wall, for the benefit of the adjoining lot on which the structural wall and structure is located, and to the owner thereof, an easement for ingress and egress, repair and maintenance, five (5) feet in width, commencing at the lot line of, and extending along the structural wall over and upon the property of the subservient tenement to the rear property line, to perform such work during daylight hours as may be necessary or advisable in connection with the maintenance, repair, or restoration of such structural wall, and the structure of which it is a part. The owner of the structure shall have no liability for damage to or removal of any structures, decorations, or landscaping erected within the aforesaid easement when said damage or removal is necessarily occasioned by such work. However, such owner shall not unnecessarily harm or disturb any landscaping or improvements in such easement, and any such damage or removal occasioned by the use of the said easement by the owner of the structure shall be repaired or restored by such owner to the condition in which it previously existed as closely as is reasonably practicable.

**DRIVEWAY APPROACHES.** The Owners, BECKER & SONS, have requested a Variance from the City of Las Vegas Ordinances for the driveway approaches at the City of Las Vegas Planning Commission Meeting, January 8, 1976, and said Variance was approved by the City Commission, January 21, 1976, for common driveway approaches and no deviations will be made from said approved Variance.

**TERM.** These covenants are to run with the land and shall be binding on all parties and all persons claiming under them for a period of thirty (30) years from the date these covenants are recorded, after which time said covenants shall be automatically extended for successive periods of ten (10) years unless an instrument signed by a majority of the then owners of the lots has been recorded, agreeing to change said covenants in whole or in part.

**ENFORCEMENT.** Enforcement shall be by proceedings at law or in equity against any person or persons violating or attempting to violate any covenant either to restrain violation or to cover damages.

**SEVERABILITY.** Invalidation of any one of these covenants by judgment or court order shall in no wise affect any of the other provisions which shall remain in full force and effect.

MINERALS AND MINING RIGHTS. Reserving and excepting from this conveyance, all mineral, oil and gas rights on the property hereinabove described, they forming no part of this conveyance. Further with no right of entry on the above described premises, insofar as mineral, oil and gas rights are concerned.

Whenever the context so requires, herein, the masculine gender includes the feminine and/or neuter and the singular includes the plural.

BECKER & SONS

*[Signature]*  
Ernest A. Becker, Jr. - Agent

When recorded return to:  
BECKER & SONS  
50 South Jones Blvd., Suite 100  
Las Vegas, Nevada 89107

NOTES

STATE OF NEVADA, }  
COUNTY OF CLARK } SS.  
March 12, 1980 } personally  
appeared before me, a Notary Public,

Ernest A. Becker, Jr.

I know and that he executed the above instrument.

*[Signature: Anne W. Anderson]*  
(Notary Public)



Notary Public - State of Nevada  
CLARK COUNTY  
Anne W. Anderson  
My Commission Expires Mar. 7, 1981

Notarial Seal

CLARK COUNTY NEVADA  
JOAN L. SWIFT, RECORDER  
RECORDED AT REQUEST OF  
*Becker & Sons*  
MAR 12 2 43 PM '80  
FEE *8.00* DEPUTY *[Signature]*  
OFFICIAL RECORDS  
BOOK INSTRUMENT

1199

1158159

*[Handwritten initials]*

CHARLESTON HEIGHT TRACT NO. 62-A  
Street Listing

|       |   |     |    |      |                  |
|-------|---|-----|----|------|------------------|
| BLOCK | 1 | LOT | 1  | 4129 | Broadriver Drive |
|       |   |     | 2  | 4133 | " "              |
|       |   |     | 3  | 4137 | " "              |
|       |   |     | 4  | 4141 | " "              |
|       |   |     | 5  | 4145 | " "              |
|       |   |     | 6  | 4149 | " "              |
|       |   |     | 7  | 4153 | " "              |
|       |   |     | 8  | 4157 | " "              |
|       |   |     | 9  | 4161 | " "              |
|       |   |     | 10 | 6800 | Atrium Avenue    |
|       |   |     | 11 | 6804 | " "              |
|       |   |     | 12 | 6808 | " "              |
|       |   |     | 13 | 6812 | " "              |
|       |   |     | 14 | 6816 | " "              |
|       |   |     | 15 | 6820 | " "              |
|       |   |     | 16 | 6824 | " "              |
|       |   |     | 17 | 6828 | " "              |
|       |   |     | 18 | 6832 | " "              |
|       |   |     | 19 | 6900 | " "              |
|       |   |     | 20 | 6904 | " "              |
|       |   |     | 21 | 6908 | " "              |
|       |   |     | 22 | 6912 | " "              |
|       |   |     | 23 | 6916 | " "              |
|       |   |     | 24 | 6920 | " "              |
|       |   |     | 25 | 6924 | " "              |
| BLOCK | 2 | LOT | 1  | 4117 | Broadriver Drive |
|       |   |     | 2  | 4113 | " "              |
|       |   |     | 3  | 4109 | " "              |
|       |   |     | 4  | 4105 | " "              |
|       |   |     | 5  | 4101 | " "              |
| BLOCK | 3 | LOT | 1  | 4161 | Woodgreen Drive  |
|       |   |     | 2  | 4157 | " "              |
|       |   |     | 3  | 4153 | " "              |
|       |   |     | 4  | 4149 | " "              |
|       |   |     | 5  | 4145 | " "              |
|       |   |     | 6  | 4141 | " "              |
|       |   |     | 7  | 4137 | " "              |
|       |   |     | 8  | 4133 | " "              |
|       |   |     | 35 | 4100 | Broadriver Drive |
|       |   |     | 36 | 4104 | " "              |
|       |   |     | 37 | 4108 | " "              |
|       |   |     | 38 | 4112 | " "              |
|       |   |     | 39 | 4116 | " "              |
|       |   |     | 40 | 4120 | " "              |
|       |   |     | 41 | 4124 | " "              |
|       |   |     | 42 | 4128 | " "              |
|       |   |     | 43 | 4132 | " "              |
|       |   |     | 44 | 4136 | " "              |
|       |   |     | 45 | 4140 | " "              |
|       |   |     | 46 | 4144 | " "              |
|       |   |     | 47 | 4148 | " "              |
|       |   |     | 48 | 4152 | " "              |
|       |   |     | 49 | 4156 | " "              |
|       |   |     | 50 | 4160 | " "              |
| BLOCK | 4 | LOT | 1  | 4161 | Overbrook Drive  |
|       |   |     | 2  | 4157 | " "              |
|       |   |     | 3  | 4153 | " "              |
|       |   |     | 4  | 4149 | " "              |
|       |   |     | 5  | 4145 | " "              |
|       |   |     | 6  | 4141 | " "              |
|       |   |     | 7  | 4137 | " "              |
|       |   |     | 8  | 4133 | " "              |

| BLOCK | 4 | LOT |      |                 |  |
|-------|---|-----|------|-----------------|--|
|       |   | 9   | 4129 | Overbrook Drive |  |
|       |   | 10  | 4125 | " "             |  |
|       |   | 11  | 4121 | " "             |  |
|       |   | 43  | 4132 | Woodgreen Drive |  |
|       |   | 44  | 4136 | " "             |  |
|       |   | 45  | 4140 | " "             |  |
|       |   | 46  | 4144 | " "             |  |
|       |   | 47  | 4148 | " "             |  |
|       |   | 48  | 4152 | " "             |  |
|       |   | 49  | 4156 | " "             |  |
|       |   | 50  | 4160 | " "             |  |

STREETS WITH NO ADDRESSES:

Delphinium Avenue  
Lorenzi Boulevard

Jim Robison  
Planning Assistant  
April 1, 1980

CHARLESTON HEIGHT TRACT NO. 62-A  
Street Listing

|       |   |     |    |      |                  |
|-------|---|-----|----|------|------------------|
| BLOCK | 1 | LOT | 1  | 4129 | Broadriver Drive |
|       |   |     | 2  | 4133 | " "              |
|       |   |     | 3  | 4137 | " "              |
|       |   |     | 4  | 4141 | " "              |
|       |   |     | 5  | 4145 | " "              |
|       |   |     | 6  | 4149 | " "              |
|       |   |     | 7  | 4153 | " "              |
|       |   |     | 8  | 4157 | " "              |
|       |   |     | 9  | 4161 | " "              |
|       |   |     | 10 | 6800 | Atrium Avenue    |
|       |   |     | 11 | 6804 | " "              |
|       |   |     | 12 | 6808 | " "              |
|       |   |     | 13 | 6812 | " "              |
|       |   |     | 14 | 6816 | " "              |
|       |   |     | 15 | 6820 | " "              |
|       |   |     | 16 | 6824 | " "              |
|       |   |     | 17 | 6828 | " "              |
|       |   |     | 18 | 6832 | " "              |
|       |   |     | 19 | 6900 | " "              |
|       |   |     | 20 | 6904 | " "              |
|       |   |     | 21 | 6908 | " "              |
|       |   |     | 22 | 6912 | " "              |
|       |   |     | 23 | 6916 | " "              |
|       |   |     | 24 | 6920 | " "              |
|       |   |     | 25 | 6924 | " "              |
| BLOCK | 2 | LOT | 1  | 4117 | Broadriver Drive |
|       |   |     | 2  | 4113 | " "              |
|       |   |     | 3  | 4109 | " "              |
|       |   |     | 4  | 4105 | " "              |
|       |   |     | 5  | 4101 | " "              |
| BLOCK | 3 | LOT | 1  | 4161 | Woodgreen Drive  |
|       |   |     | 2  | 4157 | " "              |
|       |   |     | 3  | 4153 | " "              |
|       |   |     | 4  | 4149 | " "              |
|       |   |     | 5  | 4145 | " "              |
|       |   |     | 6  | 4141 | " "              |
|       |   |     | 7  | 4137 | " "              |
|       |   |     | 8  | 4133 | " "              |
|       |   |     | 35 | 4100 | Broadriver Drive |
|       |   |     | 36 | 4104 | " "              |
|       |   |     | 37 | 4108 | " "              |
|       |   |     | 38 | 4112 | " "              |
|       |   |     | 39 | 4116 | " "              |
|       |   |     | 40 | 4120 | " "              |
|       |   |     | 41 | 4124 | " "              |
|       |   |     | 42 | 4128 | " "              |
|       |   |     | 43 | 4132 | " "              |
|       |   |     | 44 | 4136 | " "              |
|       |   |     | 45 | 4140 | " "              |
|       |   |     | 46 | 4144 | " "              |
|       |   |     | 47 | 4148 | " "              |
|       |   |     | 48 | 4152 | " "              |
|       |   |     | 49 | 4156 | " "              |
|       |   |     | 50 | 4160 | " "              |
| BLOCK | 4 | LOT | 1  | 4161 | Overbrook Drive  |
|       |   |     | 2  | 4157 | " "              |
|       |   |     | 3  | 4153 | " "              |
|       |   |     | 4  | 4149 | " "              |
|       |   |     | 5  | 4145 | " "              |
|       |   |     | 6  | 4141 | " "              |
|       |   |     | 7  | 4137 | " "              |
|       |   |     | 8  | 4133 | " "              |

CHARLESTON HEIGHTS #62-A  
Street Listing (Cont)

L-3-8

- 2 -

| BLOCK | 4 | LOT |      |                 |  |
|-------|---|-----|------|-----------------|--|
|       |   | 9   | 4129 | Overbrook Drive |  |
|       |   | 10  | 4125 | " "             |  |
|       |   | 11  | 4121 | " "             |  |
|       |   | 43  | 4132 | Woodgreen Drive |  |
|       |   | 44  | 4136 | " "             |  |
|       |   | 45  | 4140 | " "             |  |
|       |   | 46  | 4144 | " "             |  |
|       |   | 47  | 4148 | " "             |  |
|       |   | 48  | 4152 | " "             |  |
|       |   | 49  | 4156 | " "             |  |
|       |   | 50  | 4160 | " "             |  |

STREETS WITH NO ADDRESSES:

Delphinium Avenue  
Lorenzi Boulevard

Jim Robison  
Planning Assistant  
April 1, 1980

*JA*

CHARLESTON HEIGHT TRACT NO. 62-A  
Street Listing

|       |      |     |       |      |                  |
|-------|------|-----|-------|------|------------------|
| BLOCK | 1    | LOT | 1     | 4129 | Broadriver Drive |
|       |      |     | 2     | 4133 | " "              |
|       |      |     | 3     | 4137 | " "              |
|       |      |     | 4     | 4141 | " "              |
|       |      |     | 5     | 4145 | " "              |
|       |      |     | 6     | 4149 | " "              |
|       |      |     | 7     | 4153 | " "              |
|       |      |     | 8     | 4157 | " "              |
|       |      |     | 9     | 4161 | " "              |
|       |      |     | 10    | 6800 | Atrium Avenue    |
|       |      |     | 11    | 6804 | " "              |
|       |      |     | 12    | 6808 | " "              |
|       |      |     | 13    | 6812 | " "              |
|       |      |     | 14    | 6816 | " "              |
|       |      |     | 15    | 6820 | " "              |
|       |      |     | 16    | 6824 | " "              |
|       |      |     | 17    | 6828 | " "              |
|       |      |     | 18    | 6832 | " "              |
|       |      |     | 19    | 6900 | " "              |
|       |      |     | 20    | 6904 | " "              |
|       |      |     | 21    | 6908 | " "              |
|       |      |     | 22    | 6912 | " "              |
|       |      |     | 23    | 6916 | " "              |
|       |      |     | 24    | 6920 | " "              |
|       |      |     | 25    | 6924 | " "              |
| BLOCK | 2    | LOT | 1     | 4117 | Broadriver Drive |
|       |      |     | 2     | 4113 | " "              |
|       |      |     | 3     | 4109 | " "              |
|       |      |     | 4     | 4105 | " "              |
|       |      |     | 5     | 4101 | " "              |
| BLOCK | 3    | LOT | 1     | 4161 | Woodgreen Drive  |
|       |      |     | 2     | 4157 | " "              |
|       |      |     | 3     | 4153 | " "              |
|       |      |     | 4     | 4149 | " "              |
|       |      |     | 5     | 4145 | " "              |
|       |      |     | 6     | 4141 | " "              |
|       |      |     | 7     | 4137 | " "              |
|       |      |     | 8     | 4133 | " "              |
|       |      |     | 35    | 4100 | Broadriver Drive |
|       |      |     | 36    | 4104 | " "              |
|       |      |     | 37    | 4108 | " "              |
|       |      |     | 38    | 4112 | " "              |
|       |      |     | 39    | 4116 | " "              |
|       |      |     | 40    | 4120 | " "              |
|       |      |     | 41    | 4124 | " "              |
|       |      |     | 42    | 4128 | " "              |
|       |      |     | 43    | 4132 | " "              |
|       |      |     | 44    | 4136 | " "              |
|       |      |     | 45    | 4140 | " "              |
|       |      |     | 46    | 4144 | " "              |
|       |      |     | 47    | 4148 | " "              |
|       |      |     | 48    | 4152 | " "              |
|       |      |     | 49    | 4156 | " "              |
|       |      |     | 50    | 4160 | " "              |
|       |      |     | BLOCK | 4    | LOT              |
| 2     | 4157 | " " |       |      |                  |
| 3     | 4153 | " " |       |      |                  |
| 4     | 4149 | " " |       |      |                  |
| 5     | 4145 | " " |       |      |                  |
| 6     | 4141 | " " |       |      |                  |
| 7     | 4137 | " " |       |      |                  |
| 8     | 4133 | " " |       |      |                  |

CHARLESTON HEIGHTS #62-A  
Street Listing (Cont)

L-3-8

- 2 -

|       |   |     |    |      |                 |
|-------|---|-----|----|------|-----------------|
| BLOCK | 4 | LOT | 9  | 4129 | Overbrook Drive |
|       |   |     | 10 | 4125 | " "             |
|       |   |     | 11 | 4121 | " "             |
|       |   |     | 43 | 4132 | Woodgreen Drive |
|       |   |     | 44 | 4136 | " "             |
|       |   |     | 45 | 4140 | " "             |
|       |   |     | 46 | 4144 | " "             |
|       |   |     | 47 | 4148 | " "             |
|       |   |     | 48 | 4152 | " "             |
|       |   |     | 49 | 4156 | " "             |
|       |   |     | 50 | 4160 | " "             |

STREETS WITH NO ADDRESSES:

Delphinium Avenue  
Lorenzi Boulevard

Jim Robison  
Planning Assistant  
April 1, 1980

CHARLESTON HEIGHT TRACT NO. 62-A  
Street Listing

|       |   |     |    |      |                  |
|-------|---|-----|----|------|------------------|
| BLOCK | 1 | LOT | 1  | 4129 | Broadriver Drive |
|       |   |     | 2  | 4133 | " "              |
|       |   |     | 3  | 4137 | " "              |
|       |   |     | 4  | 4141 | " "              |
|       |   |     | 5  | 4145 | " "              |
|       |   |     | 6  | 4149 | " "              |
|       |   |     | 7  | 4153 | " "              |
|       |   |     | 8  | 4157 | " "              |
|       |   |     | 9  | 4161 | " "              |
|       |   |     | 10 | 6800 | Atrium Avenue    |
|       |   |     | 11 | 6804 | " "              |
|       |   |     | 12 | 6808 | " "              |
|       |   |     | 13 | 6812 | " "              |
|       |   |     | 14 | 6816 | " "              |
|       |   |     | 15 | 6820 | " "              |
|       |   |     | 16 | 6824 | " "              |
|       |   |     | 17 | 6828 | " "              |
|       |   |     | 18 | 6832 | " "              |
|       |   |     | 19 | 6900 | " "              |
|       |   |     | 20 | 6904 | " "              |
|       |   |     | 21 | 6908 | " "              |
|       |   |     | 22 | 6912 | " "              |
|       |   |     | 23 | 6916 | " "              |
|       |   |     | 24 | 6920 | " "              |
|       |   |     | 25 | 6924 | " "              |
| BLOCK | 2 | LOT | 1  | 4117 | Broadriver Drive |
|       |   |     | 2  | 4113 | " "              |
|       |   |     | 3  | 4109 | " "              |
|       |   |     | 4  | 4105 | " "              |
|       |   |     | 5  | 4101 | " "              |
| BLOCK | 3 | LOT | 1  | 4161 | Woodgreen Drive  |
|       |   |     | 2  | 4157 | " "              |
|       |   |     | 3  | 4153 | " "              |
|       |   |     | 4  | 4149 | " "              |
|       |   |     | 5  | 4145 | " "              |
|       |   |     | 6  | 4141 | " "              |
|       |   |     | 7  | 4137 | " "              |
|       |   |     | 8  | 4133 | " "              |
|       |   |     | 35 | 4100 | Broadriver Drive |
|       |   |     | 36 | 4104 | " "              |
|       |   |     | 37 | 4108 | " "              |
|       |   |     | 38 | 4112 | " "              |
|       |   |     | 39 | 4116 | " "              |
|       |   |     | 40 | 4120 | " "              |
|       |   |     | 41 | 4124 | " "              |
|       |   |     | 42 | 4128 | " "              |
|       |   |     | 43 | 4132 | " "              |
|       |   |     | 44 | 4136 | " "              |
|       |   |     | 45 | 4140 | " "              |
|       |   |     | 46 | 4144 | " "              |
|       |   |     | 47 | 4148 | " "              |
|       |   |     | 48 | 4152 | " "              |
|       |   |     | 49 | 4156 | " "              |
|       |   |     | 50 | 4160 | " "              |
| BLOCK | 4 | LOT | 1  | 4161 | Overbrook Drive  |
|       |   |     | 2  | 4157 | " "              |
|       |   |     | 3  | 4153 | " "              |
|       |   |     | 4  | 4149 | " "              |
|       |   |     | 5  | 4145 | " "              |
|       |   |     | 6  | 4141 | " "              |
|       |   |     | 7  | 4137 | " "              |
|       |   |     | 8  | 4133 | " "              |

CHARLESTON HEIGHTS #62-A  
Street Listing (Cont)

L-3-8

- 2 -

| BLOCK | LOT |                      |
|-------|-----|----------------------|
|       | 9   | 4129 Overbrook Drive |
|       | 10  | 4125 " "             |
|       | 11  | 4121 " "             |
|       | 43  | 4132 Woodgreen Drive |
|       | 44  | 4136 " "             |
|       | 45  | 4140 " "             |
|       | 46  | 4144 " "             |
|       | 47  | 4148 " "             |
|       | 48  | 4152 " "             |
|       | 49  | 4156 " "             |
|       | 50  | 4160 " "             |

STREETS WITH NO ADDRESSES:

Delphinium Avenue  
Lorenzi Boulevard

Jim Robison  
Planning Assistant  
April 1, 1980



CHARLESTON HEIGHT TRACT NO. 62-A  
Street Listing

|       |   |     |    |      |                  |
|-------|---|-----|----|------|------------------|
| BLOCK | 1 | LOT | 1  | 4129 | Broadriver Drive |
|       |   |     | 2  | 4133 | " "              |
|       |   |     | 3  | 4137 | " "              |
|       |   |     | 4  | 4141 | " "              |
|       |   |     | 5  | 4145 | " "              |
|       |   |     | 6  | 4149 | " "              |
|       |   |     | 7  | 4153 | " "              |
|       |   |     | 8  | 4157 | " "              |
|       |   |     | 9  | 4161 | " "              |
|       |   |     | 10 | 6800 | Atrium Avenue    |
|       |   |     | 11 | 6804 | " "              |
|       |   |     | 12 | 6808 | " "              |
|       |   |     | 13 | 6812 | " "              |
|       |   |     | 14 | 6816 | " "              |
|       |   |     | 15 | 6820 | " "              |
|       |   |     | 16 | 6824 | " "              |
|       |   |     | 17 | 6828 | " "              |
|       |   |     | 18 | 6832 | " "              |
|       |   |     | 19 | 6900 | " "              |
|       |   |     | 20 | 6904 | " "              |
|       |   |     | 21 | 6908 | " "              |
|       |   |     | 22 | 6912 | " "              |
|       |   |     | 23 | 6916 | " "              |
|       |   |     | 24 | 6920 | " "              |
|       |   |     | 25 | 6924 | " "              |
| BLOCK | 2 | LOT | 1  | 4117 | Broadriver Drive |
|       |   |     | 2  | 4113 | " "              |
|       |   |     | 3  | 4109 | " "              |
|       |   |     | 4  | 4105 | " "              |
|       |   |     | 5  | 4101 | " "              |
| BLOCK | 3 | LOT | 1  | 4161 | Woodgreen Drive  |
|       |   |     | 2  | 4157 | " "              |
|       |   |     | 3  | 4153 | " "              |
|       |   |     | 4  | 4149 | " "              |
|       |   |     | 5  | 4145 | " "              |
|       |   |     | 6  | 4141 | " "              |
|       |   |     | 7  | 4137 | " "              |
|       |   |     | 8  | 4133 | " "              |
|       |   |     | 35 | 4100 | Broadriver Drive |
|       |   |     | 36 | 4104 | " "              |
|       |   |     | 37 | 4108 | " "              |
|       |   |     | 38 | 4112 | " "              |
|       |   |     | 39 | 4116 | " "              |
|       |   |     | 40 | 4120 | " "              |
|       |   |     | 41 | 4124 | " "              |
|       |   |     | 42 | 4128 | " "              |
|       |   |     | 43 | 4132 | " "              |
|       |   |     | 44 | 4136 | " "              |
|       |   |     | 45 | 4140 | " "              |
|       |   |     | 46 | 4144 | " "              |
|       |   |     | 47 | 4148 | " "              |
|       |   |     | 48 | 4152 | " "              |
|       |   |     | 49 | 4156 | " "              |
|       |   |     | 50 | 4160 | " "              |
| BLOCK | 4 | LOT | 1  | 4161 | Overbrook Drive  |
|       |   |     | 2  | 4157 | " "              |
|       |   |     | 3  | 4153 | " "              |
|       |   |     | 4  | 4149 | " "              |
|       |   |     | 5  | 4145 | " "              |
|       |   |     | 6  | 4141 | " "              |
|       |   |     | 7  | 4137 | " "              |
|       |   |     | 8  | 4133 | " "              |

CHARLESTON HEIGHTS #62-A  
Street Listing (Cont)

L-3-8

- 2 -

| BLOCK | 4 | LOT |      |                 |  |
|-------|---|-----|------|-----------------|--|
|       |   | 9   | 4129 | Overbrook Drive |  |
|       |   | 10  | 4125 | " "             |  |
|       |   | 11  | 4121 | " "             |  |
|       |   | 43  | 4132 | Woodgreen Drive |  |
|       |   | 44  | 4136 | " "             |  |
|       |   | 45  | 4140 | " "             |  |
|       |   | 46  | 4144 | " "             |  |
|       |   | 47  | 4148 | " "             |  |
|       |   | 48  | 4152 | " "             |  |
|       |   | 49  | 4156 | " "             |  |
|       |   | 50  | 4160 | " "             |  |

STREETS WITH NO ADDRESSES:

Delphinium Avenue  
Lorenzi Boulevard

Jim Robison  
Planning Assistant  
April 1, 1980

~~SA~~

CHARLESTON HEIGHT TRACT NO. 62-A  
Street Listing

|       |   |     |    |      |                  |
|-------|---|-----|----|------|------------------|
| BLOCK | 1 | LOT | 1  | 4129 | Broadriver Drive |
|       |   |     | 2  | 4133 | " "              |
|       |   |     | 3  | 4137 | " "              |
|       |   |     | 4  | 4141 | " "              |
|       |   |     | 5  | 4145 | " "              |
|       |   |     | 6  | 4149 | " "              |
|       |   |     | 7  | 4153 | " "              |
|       |   |     | 8  | 4157 | " "              |
|       |   |     | 9  | 4161 | " "              |
|       |   |     | 10 | 6800 | Atrium Avenue    |
|       |   |     | 11 | 6804 | " "              |
|       |   |     | 12 | 6808 | " "              |
|       |   |     | 13 | 6812 | " "              |
|       |   |     | 14 | 6816 | " "              |
|       |   |     | 15 | 6820 | " "              |
|       |   |     | 16 | 6824 | " "              |
|       |   |     | 17 | 6828 | " "              |
|       |   |     | 18 | 6832 | " "              |
|       |   |     | 19 | 6900 | " "              |
|       |   |     | 20 | 6904 | " "              |
|       |   |     | 21 | 6908 | " "              |
|       |   |     | 22 | 6912 | " "              |
|       |   |     | 23 | 6916 | " "              |
|       |   |     | 24 | 6920 | " "              |
|       |   |     | 25 | 6924 | " "              |
| BLOCK | 2 | LOT | 1  | 4117 | Broadriver Drive |
|       |   |     | 2  | 4113 | " "              |
|       |   |     | 3  | 4109 | " "              |
|       |   |     | 4  | 4105 | " "              |
|       |   |     | 5  | 4101 | " "              |
| BLOCK | 3 | LOT | 1  | 4161 | Woodgreen Drive  |
|       |   |     | 2  | 4157 | " "              |
|       |   |     | 3  | 4153 | " "              |
|       |   |     | 4  | 4149 | " "              |
|       |   |     | 5  | 4145 | " "              |
|       |   |     | 6  | 4141 | " "              |
|       |   |     | 7  | 4137 | " "              |
|       |   |     | 8  | 4133 | " "              |
|       |   |     | 35 | 4100 | Broadriver Drive |
|       |   |     | 36 | 4104 | " "              |
|       |   |     | 37 | 4108 | " "              |
|       |   |     | 38 | 4112 | " "              |
|       |   |     | 39 | 4116 | " "              |
|       |   |     | 40 | 4120 | " "              |
|       |   |     | 41 | 4124 | " "              |
|       |   |     | 42 | 4128 | " "              |
|       |   |     | 43 | 4132 | " "              |
|       |   |     | 44 | 4136 | " "              |
|       |   |     | 45 | 4140 | " "              |
|       |   |     | 46 | 4144 | " "              |
|       |   |     | 47 | 4148 | " "              |
|       |   |     | 48 | 4152 | " "              |
|       |   |     | 49 | 4156 | " "              |
|       |   |     | 50 | 4160 | " "              |
| BLOCK | 4 | LOT | 1  | 4161 | Overbrook Drive  |
|       |   |     | 2  | 4157 | " "              |
|       |   |     | 3  | 4153 | " "              |
|       |   |     | 4  | 4149 | " "              |
|       |   |     | 5  | 4145 | " "              |
|       |   |     | 6  | 4141 | " "              |
|       |   |     | 7  | 4137 | " "              |
|       |   |     | 8  | 4133 | " "              |

| BLOCK | LOT |      |                 |  |
|-------|-----|------|-----------------|--|
|       | 9   | 4129 | Overbrook Drive |  |
|       | 10  | 4125 | " "             |  |
|       | 11  | 4121 | " "             |  |
|       | 43  | 4132 | Woodgreen Drive |  |
|       | 44  | 4136 | " "             |  |
|       | 45  | 4140 | " "             |  |
|       | 46  | 4144 | " "             |  |
|       | 47  | 4148 | " "             |  |
|       | 48  | 4152 | " "             |  |
|       | 49  | 4156 | " "             |  |
|       | 50  | 4160 | " "             |  |

STREETS WITH NO ADDRESSES:

Delphinium Avenue  
Lorenzi Boulevard

Jim Robison  
Planning Assistant  
April 1, 1980

CHARLESTON HEIGHT TRACT NO. 62-A  
Street Listing

|       |   |     |    |      |                  |
|-------|---|-----|----|------|------------------|
| BLOCK | 1 | LOT | 1  | 4129 | Broadriver Drive |
|       |   |     | 2  | 4133 | " "              |
|       |   |     | 3  | 4137 | " "              |
|       |   |     | 4  | 4141 | " "              |
|       |   |     | 5  | 4145 | " "              |
|       |   |     | 6  | 4149 | " "              |
|       |   |     | 7  | 4153 | " "              |
|       |   |     | 8  | 4157 | " "              |
|       |   |     | 9  | 4161 | " "              |
|       |   |     | 10 | 6800 | Atrium Avenue    |
|       |   |     | 11 | 6804 | " "              |
|       |   |     | 12 | 6808 | " "              |
|       |   |     | 13 | 6812 | " "              |
|       |   |     | 14 | 6816 | " "              |
|       |   |     | 15 | 6820 | " "              |
|       |   |     | 16 | 6824 | " "              |
|       |   |     | 17 | 6828 | " "              |
|       |   |     | 18 | 6832 | " "              |
|       |   |     | 19 | 6900 | " "              |
|       |   |     | 20 | 6904 | " "              |
|       |   |     | 21 | 6908 | " "              |
|       |   |     | 22 | 6912 | " "              |
|       |   |     | 23 | 6916 | " "              |
|       |   |     | 24 | 6920 | " "              |
|       |   |     | 25 | 6924 | " "              |
| BLOCK | 2 | LOT | 1  | 4117 | Broadriver Drive |
|       |   |     | 2  | 4113 | " "              |
|       |   |     | 3  | 4109 | " "              |
|       |   |     | 4  | 4105 | " "              |
|       |   |     | 5  | 4101 | " "              |
| BLOCK | 3 | LOT | 1  | 4161 | Woodgreen Drive  |
|       |   |     | 2  | 4157 | " "              |
|       |   |     | 3  | 4153 | " "              |
|       |   |     | 4  | 4149 | " "              |
|       |   |     | 5  | 4145 | " "              |
|       |   |     | 6  | 4141 | " "              |
|       |   |     | 7  | 4137 | " "              |
|       |   |     | 8  | 4133 | " "              |
|       |   |     | 35 | 4100 | Broadriver Drive |
|       |   |     | 36 | 4104 | " "              |
|       |   |     | 37 | 4108 | " "              |
|       |   |     | 38 | 4112 | " "              |
|       |   |     | 39 | 4116 | " "              |
|       |   |     | 40 | 4120 | " "              |
|       |   |     | 41 | 4124 | " "              |
|       |   |     | 42 | 4128 | " "              |
|       |   |     | 43 | 4132 | " "              |
|       |   |     | 44 | 4136 | " "              |
|       |   |     | 45 | 4140 | " "              |
|       |   |     | 46 | 4144 | " "              |
|       |   |     | 47 | 4148 | " "              |
|       |   |     | 48 | 4152 | " "              |
|       |   |     | 49 | 4156 | " "              |
|       |   |     | 50 | 4160 | " "              |
| BLOCK | 4 | LOT | 1  | 4161 | Overbrook Drive  |
|       |   |     | 2  | 4157 | " "              |
|       |   |     | 3  | 4153 | " "              |
|       |   |     | 4  | 4149 | " "              |
|       |   |     | 5  | 4145 | " "              |
|       |   |     | 6  | 4141 | " "              |
|       |   |     | 7  | 4137 | " "              |
|       |   |     | 8  | 4133 | " "              |

CHARLESTON HEIGHTS #62-A  
Street Listing (Cont)

L-3-8

- 2 -

| BLOCK | 4 | LOT |      |                 |  |
|-------|---|-----|------|-----------------|--|
|       |   | 9   | 4129 | Overbrook Drive |  |
|       |   | 10  | 4125 | " "             |  |
|       |   | 11  | 4121 | " "             |  |
|       |   | 43  | 4132 | Woodgreen Drive |  |
|       |   | 44  | 4136 | " "             |  |
|       |   | 45  | 4140 | " "             |  |
|       |   | 46  | 4144 | " "             |  |
|       |   | 47  | 4148 | " "             |  |
|       |   | 48  | 4152 | " "             |  |
|       |   | 49  | 4156 | " "             |  |
|       |   | 50  | 4160 | " "             |  |

STREETS WITH NO ADDRESSES:

Delphinium Avenue  
Lorenzi Boulevard

Jim Robison  
Planning Assistant  
April 1, 1980

CHARLESTON HEIGHT TRACT NO. 62-A  
Street Listing

|       |   |     |    |      |                  |
|-------|---|-----|----|------|------------------|
| BLOCK | 1 | LOT | 1  | 4129 | Broadriver Drive |
|       |   |     | 2  | 4133 | " "              |
|       |   |     | 3  | 4137 | " "              |
|       |   |     | 4  | 4141 | " "              |
|       |   |     | 5  | 4145 | " "              |
|       |   |     | 6  | 4149 | " "              |
|       |   |     | 7  | 4153 | " "              |
|       |   |     | 8  | 4157 | " "              |
|       |   |     | 9  | 4161 | " "              |
|       |   |     | 10 | 6800 | Atrium Avenue    |
|       |   |     | 11 | 6804 | " "              |
|       |   |     | 12 | 6808 | " "              |
|       |   |     | 13 | 6812 | " "              |
|       |   |     | 14 | 6816 | " "              |
|       |   |     | 15 | 6820 | " "              |
|       |   |     | 16 | 6824 | " "              |
|       |   |     | 17 | 6828 | " "              |
|       |   |     | 18 | 6832 | " "              |
|       |   |     | 19 | 6900 | " "              |
|       |   |     | 20 | 6904 | " "              |
|       |   |     | 21 | 6908 | " "              |
|       |   |     | 22 | 6912 | " "              |
|       |   |     | 23 | 6916 | " "              |
|       |   |     | 24 | 6920 | " "              |
|       |   |     | 25 | 6924 | " "              |
| BLOCK | 2 | LOT | 1  | 4117 | Broadriver Drive |
|       |   |     | 2  | 4113 | " "              |
|       |   |     | 3  | 4109 | " "              |
|       |   |     | 4  | 4105 | " "              |
|       |   |     | 5  | 4101 | " "              |
| BLOCK | 3 | LOT | 1  | 4161 | Woodgreen Drive  |
|       |   |     | 2  | 4157 | " "              |
|       |   |     | 3  | 4153 | " "              |
|       |   |     | 4  | 4149 | " "              |
|       |   |     | 5  | 4145 | " "              |
|       |   |     | 6  | 4141 | " "              |
|       |   |     | 7  | 4137 | " "              |
|       |   |     | 8  | 4133 | " "              |
|       |   |     | 35 | 4100 | Broadriver Drive |
|       |   |     | 36 | 4104 | " "              |
|       |   |     | 37 | 4108 | " "              |
|       |   |     | 38 | 4112 | " "              |
|       |   |     | 39 | 4116 | " "              |
|       |   |     | 40 | 4120 | " "              |
|       |   |     | 41 | 4124 | " "              |
|       |   |     | 42 | 4128 | " "              |
|       |   |     | 43 | 4132 | " "              |
|       |   |     | 44 | 4136 | " "              |
|       |   |     | 45 | 4140 | " "              |
|       |   |     | 46 | 4144 | " "              |
|       |   |     | 47 | 4148 | " "              |
|       |   |     | 48 | 4152 | " "              |
|       |   |     | 49 | 4156 | " "              |
|       |   |     | 50 | 4160 | " "              |
| BLOCK | 4 | LOT | 1  | 4161 | Overbrook Drive  |
|       |   |     | 2  | 4157 | " "              |
|       |   |     | 3  | 4153 | " "              |
|       |   |     | 4  | 4149 | " "              |
|       |   |     | 5  | 4145 | " "              |
|       |   |     | 6  | 4141 | " "              |
|       |   |     | 7  | 4137 | " "              |
|       |   |     | 8  | 4133 | " "              |

CHARLESTON HEIGHTS #62-A  
Street Listing (Cont)

L-3-8

- 2 -

| BLOCK | LOT |      |                 |  |
|-------|-----|------|-----------------|--|
| 4     | 9   | 4129 | Overbrook Drive |  |
|       | 10  | 4125 | " "             |  |
|       | 11  | 4121 | " "             |  |
|       | 42  | 4132 | Woodgreen Drive |  |
|       | 44  | 4136 | " "             |  |
|       | 45  | 4140 | " "             |  |
|       | 46  | 4144 | " "             |  |
|       | 47  | 4148 | " "             |  |
|       | 48  | 4152 | " "             |  |
|       | 49  | 4156 | " "             |  |
|       | 50  | 4160 | " "             |  |

STREETS WITH NO ADDRESSES:

Delphinium Avenue  
Lorenzi Boulevard

Jim Robison  
Planning Assistant  
April 1, 1980



CHARLESTON HEIGHTS TRACT NO. 62-A  
Street Listing

|       |   |     |    |      |                  |
|-------|---|-----|----|------|------------------|
| BLOCK | 1 | LOT | 1  | 4129 | Broadriver Drive |
|       |   |     | 2  | 4133 | " "              |
|       |   |     | 3  | 4137 | " "              |
|       |   |     | 4  | 4141 | " "              |
|       |   |     | 5  | 4145 | " "              |
|       |   |     | 6  | 4149 | " "              |
|       |   |     | 7  | 4153 | " "              |
|       |   |     | 8  | 4157 | " "              |
|       |   |     | 9  | 4161 | " "              |
|       |   |     | 10 | 6800 | Atrium Avenue    |
|       |   |     | 11 | 6804 | " "              |
|       |   |     | 12 | 6808 | " "              |
|       |   |     | 13 | 6812 | " "              |
|       |   |     | 14 | 6816 | " "              |
|       |   |     | 15 | 6820 | " "              |
|       |   |     | 16 | 6824 | " "              |
|       |   |     | 17 | 6828 | " "              |
|       |   |     | 18 | 6832 | " "              |
|       |   |     | 19 | 6900 | " "              |
|       |   |     | 20 | 6904 | " "              |
|       |   |     | 21 | 6908 | " "              |
|       |   |     | 22 | 6912 | " "              |
|       |   |     | 23 | 6916 | " "              |
|       |   |     | 24 | 6920 | " "              |
|       |   |     | 25 | 6924 | " "              |
| BLOCK | 2 | LOT | 1  | 4117 | Broadriver Drive |
|       |   |     | 2  | 4113 | " "              |
|       |   |     | 3  | 4109 | " "              |
|       |   |     | 4  | 4105 | " "              |
|       |   |     | 5  | 4101 | " "              |
| BLOCK | 3 | LOT | 1  | 4161 | Woodgreen Drive  |
|       |   |     | 2  | 4157 | " "              |
|       |   |     | 3  | 4153 | " "              |
|       |   |     | 4  | 4149 | " "              |
|       |   |     | 5  | 4145 | " "              |
|       |   |     | 6  | 4141 | " "              |
|       |   |     | 7  | 4137 | " "              |
|       |   |     | 8  | 4133 | " "              |
|       |   |     | 35 | 4100 | Broadriver Drive |
|       |   |     | 36 | 4104 | " "              |
|       |   |     | 37 | 4108 | " "              |
|       |   |     | 38 | 4112 | " "              |
|       |   |     | 39 | 4116 | " "              |
|       |   |     | 40 | 4120 | " "              |
|       |   |     | 41 | 4124 | " "              |
|       |   |     | 42 | 4128 | " "              |
|       |   |     | 43 | 4132 | " "              |
|       |   |     | 44 | 4136 | " "              |
|       |   |     | 45 | 4140 | " "              |
|       |   |     | 46 | 4144 | " "              |
|       |   |     | 47 | 4148 | " "              |
|       |   |     | 48 | 4152 | " "              |
|       |   |     | 49 | 4156 | " "              |
|       |   |     | 50 | 4160 | " "              |
| BLOCK | 4 | LOT | 1  | 4161 | Overbrook Drive  |
|       |   |     | 2  | 4157 | " "              |
|       |   |     | 3  | 4153 | " "              |
|       |   |     | 4  | 4149 | " "              |
|       |   |     | 5  | 4145 | " "              |
|       |   |     | 6  | 4141 | " "              |
|       |   |     | 7  | 4137 | " "              |
|       |   |     | 8  | 4133 | " "              |

CHARLESTON HEIGHTS #62-A  
Street Listing (Cont)

L-3-8

- 2 -

|       |   |     |    |      |                 |
|-------|---|-----|----|------|-----------------|
| BLOCK | 4 | LOT | 9  | 4129 | Overbrook Drive |
|       |   |     | 10 | 4125 | " "             |
|       |   |     | 11 | 4121 | " "             |
|       |   |     | 43 | 4132 | Woodgreen Drive |
|       |   |     | 44 | 4136 | " "             |
|       |   |     | 45 | 4140 | " "             |
|       |   |     | 46 | 4144 | " "             |
|       |   |     | 47 | 4148 | " "             |
|       |   |     | 48 | 4152 | " "             |
|       |   |     | 49 | 4156 | " "             |
|       |   |     | 50 | 4160 | " "             |

STREETS WITH NO ADDRESSES:

Delphinium Avenue  
Lorenzi Boulevard

Jim Robison  
Planning Assistant  
April 1, 1980



CHARLESTON HEIGHTS TRACT NO. 62-A  
Street Listing

|       |   |     |    |      |                  |
|-------|---|-----|----|------|------------------|
| BLOCK | 1 | LOT | 1  | 4129 | Broadriver Drive |
|       |   |     | 2  | 4133 | " "              |
|       |   |     | 3  | 4137 | " "              |
|       |   |     | 4  | 4141 | " "              |
|       |   |     | 5  | 4145 | " "              |
|       |   |     | 6  | 4149 | " "              |
|       |   |     | 7  | 4153 | " "              |
|       |   |     | 8  | 4157 | " "              |
|       |   |     | 9  | 4161 | " "              |
|       |   |     | 10 | 6800 | Atrium Avenue    |
|       |   |     | 11 | 6804 | " "              |
|       |   |     | 12 | 6808 | " "              |
|       |   |     | 13 | 6812 | " "              |
|       |   |     | 14 | 6816 | " "              |
|       |   |     | 15 | 6820 | " "              |
|       |   |     | 16 | 6824 | " "              |
|       |   |     | 17 | 6828 | " "              |
|       |   |     | 18 | 6832 | " "              |
|       |   |     | 19 | 6900 | " "              |
|       |   |     | 20 | 6904 | " "              |
|       |   |     | 21 | 6908 | " "              |
|       |   |     | 22 | 6912 | " "              |
|       |   |     | 23 | 6916 | " "              |
|       |   |     | 24 | 6920 | " "              |
|       |   |     | 25 | 6924 | " "              |
| BLOCK | 2 | LOT | 1  | 4117 | Broadriver Drive |
|       |   |     | 2  | 4113 | " "              |
|       |   |     | 3  | 4109 | " "              |
|       |   |     | 4  | 4105 | " "              |
|       |   |     | 5  | 4101 | " "              |
| BLOCK | 3 | LOT | 1  | 4161 | Woodgreen Drive  |
|       |   |     | 2  | 4157 | " "              |
|       |   |     | 3  | 4153 | " "              |
|       |   |     | 4  | 4149 | " "              |
|       |   |     | 5  | 4145 | " "              |
|       |   |     | 6  | 4141 | " "              |
|       |   |     | 7  | 4137 | " "              |
|       |   |     | 8  | 4133 | " "              |
|       |   |     | 35 | 4100 | Broadriver Drive |
|       |   |     | 36 | 4104 | " "              |
|       |   |     | 37 | 4108 | " "              |
|       |   |     | 38 | 4112 | " "              |
|       |   |     | 39 | 4116 | " "              |
|       |   |     | 40 | 4120 | " "              |
|       |   |     | 41 | 4124 | " "              |
|       |   |     | 42 | 4128 | " "              |
|       |   |     | 43 | 4132 | " "              |
|       |   |     | 44 | 4136 | " "              |
|       |   |     | 45 | 4140 | " "              |
|       |   |     | 46 | 4144 | " "              |
|       |   |     | 47 | 4148 | " "              |
|       |   |     | 48 | 4152 | " "              |
|       |   |     | 49 | 4156 | " "              |
|       |   |     | 50 | 4160 | " "              |
| BLOCK | 4 | LOT | 1  | 4161 | Overbrook Drive  |
|       |   |     | 2  | 4157 | " "              |
|       |   |     | 3  | 4153 | " "              |
|       |   |     | 4  | 4149 | " "              |
|       |   |     | 5  | 4145 | " "              |
|       |   |     | 6  | 4141 | " "              |
|       |   |     | 7  | 4137 | " "              |
|       |   |     | 8  | 4133 | " "              |

CHARLESTON HEIGHTS #62-A  
Street Listing (Cont)

L-3-8

- 2 -

|       |   |     |    |      |                 |
|-------|---|-----|----|------|-----------------|
| BLOCK | 4 | LOT | 9  | 4129 | Overbrook Drive |
|       |   |     | 10 | 4125 | " "             |
|       |   |     | 11 | 4121 | " "             |
|       |   |     | 43 | 4132 | Woodgreen Drive |
|       |   |     | 44 | 4136 | " "             |
|       |   |     | 45 | 4140 | " "             |
|       |   |     | 46 | 4144 | " "             |
|       |   |     | 47 | 4148 | " "             |
|       |   |     | 48 | 4152 | " "             |
|       |   |     | 49 | 4156 | " "             |
|       |   |     | 50 | 4160 | " "             |

STREETS WITH NO ADDRESSES:

Delphinium Avenue  
Lorenzi Boulevard

Jim Robison  
Planning Assistant  
April 1, 1980 .



CHARLESTON HEIGHTS TRACT NO. 62-A  
Street Listing

|       |      |     |       |      |                  |
|-------|------|-----|-------|------|------------------|
| BLOCK | 1    | LOT | 1     | 4129 | Broadriver Drive |
|       |      |     | 2     | 4133 | " "              |
|       |      |     | 3     | 4137 | " "              |
|       |      |     | 4     | 4141 | " "              |
|       |      |     | 5     | 4145 | " "              |
|       |      |     | 6     | 4149 | " "              |
|       |      |     | 7     | 4153 | " "              |
|       |      |     | 8     | 4157 | " "              |
|       |      |     | 9     | 4161 | " "              |
|       |      |     | 10    | 6800 | Atrium Avenue    |
|       |      |     | 11    | 6804 | " "              |
|       |      |     | 12    | 6808 | " "              |
|       |      |     | 13    | 6812 | " "              |
|       |      |     | 14    | 6816 | " "              |
|       |      |     | 15    | 6820 | " "              |
|       |      |     | 16    | 6824 | " "              |
|       |      |     | 17    | 6828 | " "              |
|       |      |     | 18    | 6832 | " "              |
|       |      |     | 19    | 6900 | " "              |
|       |      |     | 20    | 6904 | " "              |
|       |      |     | 21    | 6908 | " "              |
|       |      |     | 22    | 6912 | " "              |
|       |      |     | 23    | 6916 | " "              |
|       |      |     | 24    | 6920 | " "              |
|       |      |     | 25    | 6924 | " "              |
| BLOCK | 2    | LOT | 1     | 4117 | Broadriver Drive |
|       |      |     | 2     | 4113 | " "              |
|       |      |     | 3     | 4109 | " "              |
|       |      |     | 4     | 4105 | " "              |
|       |      |     | 5     | 4101 | " "              |
| BLOCK | 3    | LOT | 1     | 4161 | Woodgreen Drive  |
|       |      |     | 2     | 4157 | " "              |
|       |      |     | 3     | 4153 | " "              |
|       |      |     | 4     | 4149 | " "              |
|       |      |     | 5     | 4145 | " "              |
|       |      |     | 6     | 4141 | " "              |
|       |      |     | 7     | 4137 | " "              |
|       |      |     | 8     | 4133 | " "              |
|       |      |     | 35    | 4100 | Broadriver Drive |
|       |      |     | 36    | 4104 | " "              |
|       |      |     | 37    | 4108 | " "              |
|       |      |     | 38    | 4112 | " "              |
|       |      |     | 39    | 4116 | " "              |
|       |      |     | 40    | 4120 | " "              |
|       |      |     | 41    | 4124 | " "              |
|       |      |     | 42    | 4128 | " "              |
|       |      |     | 43    | 4132 | " "              |
|       |      |     | 44    | 4136 | " "              |
|       |      |     | 45    | 4140 | " "              |
|       |      |     | 46    | 4144 | " "              |
|       |      |     | 47    | 4148 | " "              |
|       |      |     | 48    | 4152 | " "              |
|       |      |     | 49    | 4156 | " "              |
|       |      |     | 50    | 4160 | " "              |
|       |      |     | BLOCK | 4    | LOT              |
| 2     | 4157 | " " |       |      |                  |
| 3     | 4153 | " " |       |      |                  |
| 4     | 4149 | " " |       |      |                  |
| 5     | 4145 | " " |       |      |                  |
| 6     | 4141 | " " |       |      |                  |
| 7     | 4137 | " " |       |      |                  |
| 8     | 4133 | " " |       |      |                  |

| BLOCK | 4 | LOT |      |                 |  |
|-------|---|-----|------|-----------------|--|
|       |   | 9   | 4129 | Overbrook Drive |  |
|       |   | 10  | 4125 | " "             |  |
|       |   | 11  | 4121 | " "             |  |
|       |   | 43  | 4132 | Woodgreen Drive |  |
|       |   | 44  | 4136 | " "             |  |
|       |   | 45  | 4140 | " "             |  |
|       |   | 46  | 4144 | " "             |  |
|       |   | 47  | 4148 | " "             |  |
|       |   | 48  | 4152 | " "             |  |
|       |   | 49  | 4156 | " "             |  |
|       |   | 50  | 4160 | " "             |  |

STREETS WITH NO ADDRESSES:

Delphinium Avenue  
Lorenzi Boulevard

Jim Robison  
Planning Assistant  
April 1, 1980 .

*JA*

CHARLESTON HEIGHTS TRACT NO. 62-A  
Street Listing

|       |   |     |    |      |                  |
|-------|---|-----|----|------|------------------|
| BLOCK | 1 | LOT | 1  | 4129 | Broadriver Drive |
|       |   |     | 2  | 4133 | " "              |
|       |   |     | 3  | 4137 | " "              |
|       |   |     | 4  | 4141 | " "              |
|       |   |     | 5  | 4145 | " "              |
|       |   |     | 6  | 4149 | " "              |
|       |   |     | 7  | 4153 | " "              |
|       |   |     | 8  | 4157 | " "              |
|       |   |     | 9  | 4161 | " "              |
|       |   |     | 10 | 6800 | Atrium Avenue    |
|       |   |     | 11 | 6804 | " "              |
|       |   |     | 12 | 6808 | " "              |
|       |   |     | 13 | 6812 | " "              |
|       |   |     | 14 | 6816 | " "              |
|       |   |     | 15 | 6820 | " "              |
|       |   |     | 16 | 6824 | " "              |
|       |   |     | 17 | 6828 | " "              |
|       |   |     | 18 | 6832 | " "              |
|       |   |     | 19 | 6900 | " "              |
|       |   |     | 20 | 6904 | " "              |
|       |   |     | 21 | 6908 | " "              |
|       |   |     | 22 | 6912 | " "              |
|       |   |     | 23 | 6916 | " "              |
|       |   |     | 24 | 6920 | " "              |
|       |   |     | 25 | 6924 | " "              |
| BLOCK | 2 | LOT | 1  | 4117 | Broadriver Drive |
|       |   |     | 2  | 4113 | " "              |
|       |   |     | 3  | 4109 | " "              |
|       |   |     | 4  | 4105 | " "              |
|       |   |     | 5  | 4101 | " "              |
| BLOCK | 3 | LOT | 1  | 4161 | Woodgreen Drive  |
|       |   |     | 2  | 4157 | " "              |
|       |   |     | 3  | 4153 | " "              |
|       |   |     | 4  | 4149 | " "              |
|       |   |     | 5  | 4145 | " "              |
|       |   |     | 6  | 4141 | " "              |
|       |   |     | 7  | 4137 | " "              |
|       |   |     | 8  | 4133 | " "              |
|       |   |     | 35 | 4100 | Broadriver Drive |
|       |   |     | 36 | 4104 | " "              |
|       |   |     | 37 | 4108 | " "              |
|       |   |     | 38 | 4112 | " "              |
|       |   |     | 39 | 4116 | " "              |
|       |   |     | 40 | 4120 | " "              |
|       |   |     | 41 | 4124 | " "              |
|       |   |     | 42 | 4128 | " "              |
|       |   |     | 43 | 4132 | " "              |
|       |   |     | 44 | 4136 | " "              |
|       |   |     | 45 | 4140 | " "              |
|       |   |     | 46 | 4144 | " "              |
|       |   |     | 47 | 4148 | " "              |
|       |   |     | 48 | 4152 | " "              |
|       |   |     | 49 | 4156 | " "              |
|       |   |     | 50 | 4160 | " "              |
| BLOCK | 4 | LOT | 1  | 4161 | Overbrook Drive  |
|       |   |     | 2  | 4157 | " "              |
|       |   |     | 3  | 4153 | " "              |
|       |   |     | 4  | 4149 | " "              |
|       |   |     | 5  | 4145 | " "              |
|       |   |     | 6  | 4141 | " "              |
|       |   |     | 7  | 4137 | " "              |
|       |   |     | 8  | 4133 | " "              |

CHARLESTON HEIGHTS #62-A  
Street Listing (Cont)

L-3-8

- 2 -

| BLOCK | LOT |      |                 |  |
|-------|-----|------|-----------------|--|
|       | 9   | 4129 | Overbrook Drive |  |
|       | 10  | 4125 | " "             |  |
|       | 11  | 4121 | " "             |  |
|       | 43  | 4132 | Woodgreen Drive |  |
|       | 44  | 4136 | " "             |  |
|       | 45  | 4140 | " "             |  |
|       | 46  | 4144 | " "             |  |
|       | 47  | 4148 | " "             |  |
|       | 48  | 4152 | " "             |  |
|       | 49  | 4156 | " "             |  |
|       | 50  | 4160 | " "             |  |

STREETS WITH NO ADDRESSES:

Delphinium Avenue  
Lorenzi Boulevard

Jim Robison  
Planning Assistant  
April 1, 1980 .



G. C. WALLACE, Consulting Engineers, Inc.

470.010

1100 EAST SAHARA AVENUE  
LAS VEGAS, NEVADA 89104  
TELEPHONE (702) 738-3330

May 22, 1980

Mr. Gary Holler  
City Engineer  
Las Vegas City Hall  
400 East Stewart Avenue  
Las Vegas, Nevada 89101

Subject: Certificate of Amendment

Dear Mr. Holler:


In accordance with the provisions of N.R.S. No. 278.460, Section 27, it is hereby requested that the subdivision plat of Charleston Heights, Unit 62 A, as shown by a plat thereof, recorded March 3, 1980, in the Clark County Recorder's Office as Page 73 of Book 25 of plats, be amended in the following manner:


The minimum front setback of 20.00 feet, be changed to:

1/3 of the lots to have a minimum front setback of 15 feet; 1/3 of the lots to have a minimum front setback of 17 feet and the remaining 1/3 of the lots to have a minimum setback of 19 feet.

Very truly yours,


G. C. WALLACE, CONSULTING ENGINEERS, INC.

  
Kay L. Adams  
Registered Land Surveyor  
R.L.S. #2050



City Engineer's Certificate

I hereby certify that I have examined the certificate of amendment and that the changes to the original document specified therein are provided for in applicable sections of N.R.S. 278.010 to 279.630 inclusive, N.R.S. 625.340 to 625.380 inclusive, and local ordinances adopted pursuant thereto, and I am satisfied that this certificate of amendment so amends the document as to make it technically correct.

  
Gary Holler  
R.P.E. #1920