

CEDAR CREEK PARK UNIT 3

Street Listing

N-32-2

BLOCK	LOT	Address	Orientation	Street Type
2	49	4837	LANCEWOOD AVENUE	E-W PUBLIC STREET
	50	4835		
	51	4833		
	52	4831		
	53	4829		
	54	4827		
	55	4825		
	56	4823		
3	1	524	GREASEWOOD DRIVE	N-S PUBLIC STREET
	2	522		
	3	520		
	4	518		
	5	516		
	6	514		
3	7	4820	LANCEWOOD AVENUE	E-W PUBLIC STREET
	24	525	PRESCOTT STREET	N-S PUBLIC STREET
4	23	4836	LANCEWOOD AVENUE	E-W PUBLIC STREET
	24	4834		
	25	4832		
	26	501	GREASEWOOD DRIVE	N-S PUBLIC STREET
	27	503		
	28	505		
	29	507		
	30	509		
	31	511		
	32	513		
	33	515		
	34	517		
	35	519		
	36	521		
	37	523		
	38	525		
	39	527		
	40	529		
	41	531		
42	4804	DIAMONO HEAD DRIVE	E-W PUBLIC STREET	
43	4802			

JR JIM ROBISON
 PLANNING ASSISTANT
 7/29/83


JR/dp

CEDAR CREEK PARK UNIT 3

Street Listing

N-32-2

BLOCK 2	LOT	49	4837	LANCEWOOD AVENUE	E-W	PUBLIC STREET
		50	4835			
		51	4833			
		52	4831			
		53	4829			
		54	4827			
		55	4825			
		56	4823			
BLOCK 3	LOT	1	524	GREASEWOOD DRIVE	N-S	PUBLIC STREET
		2	522			
		3	520			
		4	518			
		5	516			
		6	514			
		7	4820			
24	525	PRESCOTT STREET	N-S	PUBLIC STREET		
BLOCK 4	LOT	23	4836	LANCEWOOD AVENUE	E-W	PUBLIC STREET
		24	4834			
		25	4832			
		26	501	GREASEWOOD DRIVE	N-S	PUBLIC STREET
		27	503			
		28	505			
		29	507			
		30	509			
		31	511			
		32	513			
		33	515			
		34	517			
		35	519			
		36	521			
		37	523			
38	525					
39	527					
40	529					
41	531					
42	4804	DIAMOND HEAD DRIVE	E-W	PUBLIC STREET		
43	4802					


 JIM ROBISON
 PLANNING ASSISTANT
 7/29/83


JR/dp

CEDAR CREEK PARK UNIT 3

Street Listing

N-32-2

BLOCK	2	LOT	49	4837	LANCEWOOD AVENUE	E-W	PUBLIC STREET
			50	4835			
			51	4833			
			52	4831			
			53	4829			
			54	4827			
			55	4825			
			56	4823			
BLDCK	3	LOT	1	524	GREASEWOOD DRIVE	N-S	PUBLIC STREET
			2	522			
			3	520			
			4	518			
			5	516			
			6	514			
			7	4820	LANCEWOOD AVENUE	E-W	PUBLIC STREET
			24	525	PRESCOTT STREET	N-S	PUBLIC STREET
BLOCK	4	LOT	23	4836	LANCEWOOD AVENUE	E-W	PUBLIC STREET
			24	4834			
			25	4832			
			26	501	GREASEWOOD DRIVE	N-S	PUBLIC STREET
			27	503			
			28	505			
			29	507			
			30	509			
			31	511			
			32	513			
			33	515			
			34	517			
			35	519			
			36	521			
			37	523			
			38	525			
			39	527			
			40	529			
			41	531			
			42	4804	DIAMOND HEAD DRIVE	E-W	PUBLIC STREET
			43	4802			


 JIM ROBISON
 PLANNING ASSISTANT
 7/29/83


JR/dp

CEDAR CREEK PARK UNIT 3

Street Listing

N-32-2

BLOCK	2	LOT	49	4837	LANCEWOOD AVENUE	E-W	PUBLIC STREET
			50	4835			
			51	4833			
			52	4831			
			53	4829			
			54	4827			
			55	4825			
			56	4823			
BLOCK	3	LOT	1	524	GREASEWOOD DRIVE	N-S	PUBLIC STREET
			2	522			
			3	520			
			4	518			
			5	516			
			6	514			
			7	4820	LANCEWOOD AVENUE	E-W	PUBLIC STREET
24	525	PRESCOTT STREET	N-S	PUBLIC STREET			
BLOCK	4	LOT	23	4836	LANCEWOOD AVENUE	E-W	PUBLIC STREET
			24	4834			
			25	4832			
		26	501	GREASEWOOD DRIVE	N-S	PUBLIC STREET	
		27	503				
		28	505				
		29	507				
		30	509				
		31	511				
		32	513				
		33	515				
		34	517				
		35	519				
		36	521				
		37	523				
38	525						
39	527						
40	529						
41	531						
42	4804	DIAMOND HEAD DRIVE	E-W	PUBLIC STREET			
43	4802						


 JIM ROBISON
 PLANNING ASSISTANT
 7/29/83


JR/dp

CEDAR CREEK PARK UNIT 3

Street Listing

N-32-2

BLOCK	2	LOT	49	4837	LANCEWOOD AVENUE	E-W	PUBLIC STREET
			50	4835			
			51	4833			
			52	4831			
			53	4829			
			54	4827			
			55	4825			
			56	4823			
BLOCK	3	LOT	1	524	GREASEWOOD DRIVE	N-S	PUBLIC STREET
			2	522			
			3	520			
			4	518			
			5	516			
			6	514			
			7	4820	LANCEWOOD AVENUE	E-W	PUBLIC STREET
24	525	PRESCOTT STREET	N-S	PUBLIC STREET			
BLOCK	4	LOT	23	4836	LANCEWOOD AVENUE	E-W	PUBLIC STREET
			24	4834			
			25	4832			
		26	501	GREASEWOOD DRIVE	N-S	PUBLIC STREET	
		27	503				
		28	505				
		29	507				
		30	509				
		31	511				
		32	513				
		33	515				
		34	517				
		35	519				
		36	521				
		37	523				
38	525						
39	527						
40	529						
41	531						
42	4804	DIAMOND HEAD DRIVE	E-W	PUBLIC STREET			
43	4802						


 JIM ROBISON
 PLANNING ASSISTANT
 7/29/83

JR/dp

CEDAR CREEK PARK UNIT 3

Street Listing

N-32-2

BLOCK	LOT	Address	Orientation	Street Type
2	49	4837	LANCEWOOD AVENUE	E-W PUBLIC STREET
	50	4835		
	51	4833		
	52	4831		
	53	4829		
	54	4827		
	55	4825		
	56	4823		
3	1	524	GREASEWOOD DRIVE	N-S PUBLIC STREET
	2	522		
	3	520		
	4	518		
	5	516		
	6	514		
	7	4820	LANCEWOOD AVENUE	E-W PUBLIC STREET
24	525	PRESCOTT STREET	N-S PUBLIC STREET	
4	23	4836	LANCEWOOD AVENUE	E-W PUBLIC STREET
	24	4834		
	25	4832		
	26	501	GREASEWOOD DRIVE	N-S PUBLIC STREET
	27	503		
	28	505		
	29	507		
	30	509		
	31	511		
	32	513		
	33	515		
	34	517		
	35	519		
	36	521		
	37	523		
38	525			
39	527			
40	529			
41	531			
42	4804	DIAMOND HEAD DRIVE	E-W PUBLIC STREET	
43	4802			

JR JIM ROBISON
 PLANNING ASSISTANT
 7/29/83


JR/dp

CEDAR CREEK PARK UNIT 3

Street Listing

N-32-2

BLOCK	2	LOT	49	4837	LANCEWODD AVENUE	E-W	PUBLIC STREET
			50	4835			
			51	4833			
			52	4831			
			53	4829			
			54	4827			
			55	4825			
			56	4823			
BLOCK	3	LDT	1	524	GREASEWOOD DRIVE	N-S	PUBLIC STREET
			2	522			
			3	520			
			4	518			
			5	516			
			6	514			
			7	482D	LANCEWODD AVENUE	E-W	PUBLIC STREET
			24	525	PRESCDTT STREET	N-S	PUBLIC STREET
BLOCK	4	LOT	23	4836	LANCEWODD AVENUE	E-W	PUBLIC STREET
			24	4834			
			25	4832			
			26	5D1	GREASEWOOD DRIVE	N-S	PUBLIC STREET
			27	5D3			
			28	5D5			
			29	5D7			
			30	5D9			
			31	511			
			32	513			
			33	515			
			34	517			
			35	519			
			36	521			
			37	523			
			38	525			
			39	527			
			40	529			
			41	531			
			42	4804	DIAMDND HEAD DRIVE	E-W	PUBLIC STREET
			43	4802			


 JIM ROBISON
 PLANNING ASSISTANT
 7/29/83


JR/dp

CEDAR CREEK PARK UNIT 3

Street Listing

N-32-2

BLOCK	2	LOT	49	4837	LANCEWOOD AVENUE	E-W	PUBLIC STREET
			50	4835			
			51	4833			
			52	4831			
			53	4829			
			54	4827			
			55	4825			
			56	4823			
BLDCK	3	LOT	1	524	GREASEWOOD DRIVE	N-S	PUBLIC STREET
			2	522			
			3	520			
			4	518			
			5	516			
			6	514			
			7	4820	LANCEWOOD AVENUE	E-W	PUBLIC STREET
			24	525	PRESCOTT STREET	N-S	PUBLIC STREET
BLOCK	4	LOT	23	4836	LANCEWOOD AVENUE	E-W	PUBLIC STREET
			24	4834			
			25	4832			
			26	501	GREASEWOOD DRIVE	N-S	PUBLIC STREET
			27	503			
			28	505			
			29	507			
			30	509			
			31	511			
			32	513			
			33	515			
			34	517			
			35	519			
			36	521			
			37	523			
			38	525			
			39	527			
			40	529			
			41	531			
			42	4804	DIAMOND HEAD DRIVE	E-W	PUBLIC STREET
			43	4802			


 JIM ROBISON
 PLANNING ASSISTANT
 7/29/83


JR/dp

CEDAR CREEK PARK UNIT 3

Street Listing

N-32-2

BLOCK	2	LOT	49	4837	LANCEWOOD AVENUE	E-W	PUBLIC STREET
			50	4835			
			51	4833			
			52	4831			
			53	4829			
			54	4827			
			55	4825			
			56	4823			
BLOCK	3	LOT	1	524	GREASEWOOD DRIVE	N-S	PUBLIC STREET
			2	522			
			3	520			
			4	518			
			5	516			
			6	514			
			7	4820	LANCEWOOD AVENUE	E-W	PUBLIC STREET
			24	525	PRESCOTT STREET	N-S	PUBLIC STREET
BLOCK	4	LOT	23	4836	LANCEWOOD AVENUE	E-W	PUBLIC STREET
			24	4834			
			25	4832			
			26	501	GREASEWOOD DRIVE	N-S	PUBLIC STREET
			27	503			
			28	505			
			29	507			
			30	509			
			31	511			
			32	513			
			33	515			
			34	517			
			35	519			
			36	521			
			37	523			
			38	525			
			39	527			
			40	529			
			41	531			
			42	4804	DIAMOND HEAD DRIVE	E-W	PUBLIC STREET
			43	4802			


 JIM ROBISON
 PLANNING ASSISTANT
 7/29/83


JR/dp

CEDAR CREEK PARK UNIT 3

Street Listing

N-32-2

BLOCK	2	LOT	49	4837	LANCEWOOD AVENUE	E-W	PUBLIC STREET
			50	4835			
			51	4833			
			52	4831			
			53	4829			
			54	4827			
			55	4825			
			56	4823			
BLOCK	3	LOT	1	524	GREASEWOOD DRIVE	N-S	PUBLIC STREET
			2	522			
			3	520			
			4	518			
			5	516			
			6	514			
			7	4820	LANCEWOOD AVENUE	E-W	PUBLIC STREET
			24	525	PRESCOTT STREET	N-S	PUBLIC STREET
BLOCK	4	LOT	23	4836	LANCEWOOD AVENUE	E-W	PUBLIC STREET
			24	4834			
			25	4832			
			26	501	GREASEWOOD DRIVE	N-S	PUBLIC STREET
			27	503			
			28	505			
			29	507			
			30	509			
			31	511			
			32	513			
			33	515			
			34	517			
			35	519			
			36	521			
			37	523			
			38	525			
			39	527			
			40	529			
			41	531			
			42	4804	DIAMOND HEAD DRIVE	E-W	PUBLIC STREET
			43	4802			


 JIM ROBISON
 PLANNING ASSISTANT
 7/29/83

JR/dp