

CARMEL PDINT NO. 2 BY LEWIS HDMES

STREET LISTING

JUNE 16, 1986

Q-8-8

BLOCK A	LDT	35	3344	MARINER BAY STREET	N-S	Public Street					
		36	3340								
		37	3336								
		38	3332								
		39	3328								
		40	3324								
		41	3320								
		42	3316								
		43	3312								
		44	3308								
		45	3304								
		46	3300								
		47	3268								
		48	3264								
49	3260										
BLDCK B	LDT	82	3260	CDRAL HARBDR DRIVE	N-S	Public Street					
		83	3264								
		84	3300								
		85	3304								
		86	3308								
		87	3312								
		88	3316								
		89	3320								
		90	3324								
							91	3325	MARINER BAY STREET	N-S	Public Street
							92	3321			
							93	3317			
							94	3313			
							95	3309			
96	3305										
97	3301										
98	3265										
99	3261										
100	3257										
BLDCK C	LDT			19	3257	CORAL HARBDR DRIVE	N-S	Public Street			
				20	3261						
				21	3301						
				22	3305						
		23	3309								
		24	3313								
		25	3317								
		26	3321								
		27	3325								
				28	8725				MARITIME DRIVE	E-W	Public Street
				29	8721						
				30	8717						
				31	8713						
				32	8709						
33	8705										
34	8701										
	LOT			"A"	3349	MARINER BAY STREET	N-S	Public Street			
		"B"	3348								

STREET WITH NO ADDRESSES:
Desert Inn Road

JIM ROBISON
PLANNING ASSISTANT

JR:dp

CARMEL POINT NO. 2 BY LEWIS HOMES


STREET LISTING

JUNE 16, 1986

Q-8-8

BLOCK	A	LOT					
		35	3344	MARINER BAY STREET	N-S	Public Street	
		36	3340				
		37	3336				
		38	3332				
		39	3328				
		40	3324				
		41	3320				
		42	3316				
		43	3312				
		44	3308				
		45	3304				
		46	3300				
		47	3268				
		48	3264				
		49	3260				
BLOCK	B	LOT					
		82	3260	CORAL HARBOR DRIVE	N-S	Public Street	
		83	3264				
		84	3300				
		85	3304				
		86	3308				
		87	3312				
		88	3316				
		89	3320				
		90	3324				
		91	3325	MARINER BAY STREET	N-S	Public Street	
		92	3321				
		93	3317				
		94	3313				
		95	3309				
		96	3305				
		97	3301				
		98	3265				
		99	3261				
		100	3257				
BLOCK	C	LOT					
		19	3257	CORAL HARBOR DRIVE	N-S	Public Street	
		20	3261				
		21	3301				
		22	3305				
		23	3309				
		24	3313				
		25	3317				
		26	3321				
		27	3325				
		28	8725	MARITIME DRIVE	E-W	Public Street	
		29	8721				
		30	8717				
		31	8713				
		32	8709				
		33	8705				
		34	8701				
		LOT	"A"	3349	MARINER BAY STREET	N-S	Public Street
			"B"	3348			

STREET WITH NO ADDRESSES:
Desert Inn Road

JIM ROBISON

 PLANNING ASSISTANT

JR:dp

CARMEL POINT NO. 2 BY LEWIS HOMES


STREET LISTING

JUNE 16, 1986

Q-8-8

BLOCK	A	LOT	35	3344	MARINER BAY STREET	N-S	Public Street
			36	3340			
			37	3336			
			38	3332			
			39	332B			
			40	3324			
			41	3320			
			42	3316			
			43	3312			
			44	3308			
			45	3304			
			46	3300			
			47	326B			
			48	3264			
			49	3260			
BLOCK	B	LOT	82	326D	CORAL HARBOR DRIVE	N-S	Public Street
			83	3264			
			84	3300			
			85	3304			
			86	33D8			
			87	3312			
			88	3316			
			89	332D			
			90	3324			
			91	3325	MARINER BAY STREET	N-S	Public Street
			92	3321			
			93	3317			
			94	3313			
			95	33D9			
			96	3305			
			97	3301			
			98	3265			
			99	3261			
			10D	3257			
BLOCK	C	LOT	19	3257	CORAL HARBOR DRIVE	N-S	Public Street
			20	3261			
			21	3301			
			22	3305			
			23	3309			
			24	3313			
			25	3317			
			26	3321			
			27	3325			
			28	8725	MARITIME DRIVE	E-W	Public Street
			29	8721			
			3D	8717			
			31	8713			
			32	8709			
			33	8705			
			34	8701			
		LOT	"A"	3349	MARINER BAY STREET	N-S	Public Street
			"B"	334B			

STREET WITH NO ADDRESSES:
Desert Inn Road

JIM ROBISON

 PLANNING ASSISTANT

JR:dp

CARMEL POINT NO. 2 BY LEWIS HOMES

STREET LISTING

JUNE 16, 1986

Q-8-8

BLOCK	A	LOT					
		35	3344	MARINER BAY STREET	N-S	Public Street	
		36	3340				
		37	3336				
		38	3332				
		39	3328				
		40	3324				
		41	3320				
		42	3316				
		43	3312				
		44	3308				
		45	3304				
		46	3300				
		47	3268				
		48	3264				
		49	3260				
BLOCK	B	LOT					
		82	3260	CORAL HARBOR DRIVE	N-S	Public Street	
		83	3264				
		84	3300				
		85	3304				
		86	3308				
		87	3312				
		88	3316				
		89	3320				
		90	3324				
		91	3325	MARINER BAY STREET	N-S	Public Street	
		92	3321				
		93	3317				
		94	3313				
		95	3309				
		96	3305				
		97	3301				
		98	3265				
		99	3261				
		100	3257				
BLOCK	C	LOT					
		19	3257	CORAL HARBOR DRIVE	N-S	Public Street	
		20	3261				
		21	3301				
		22	3305				
		23	3309				
		24	3313				
		25	3317				
		26	3321				
		27	3325				
		28	8725	MARITIME DRIVE	E-W	Public Street	
		29	8721				
		30	8717				
		31	8713				
		32	8709				
		33	8705				
		34	8701				
		LOT	"A"	3349	MARINER BAY STREET	N-S	Public Street
			"B"	3348			

STREET WITH NO ADDRESSES:
Desert Inn Road

JIM ROBISON
PLANNING ASSISTANT

JR:dp

CARMEL POINT NO. 2 BY LEWIS HOMES

STREET LISTING

JUNE 16, 1986

Q-B-8

BLOCK A,	LOT	35	3344	MARINER BAY STREET	N-S	Public Street					
		36	3340								
		37	3336								
		38	3332								
		39	3328								
		40	3324								
		41	3320								
		42	3316								
		43	3312								
		44	3308								
		45	3304								
		46	3300								
		47	3268								
		48	3264								
49	3260										
BLOCK B	LOT	82	3260	CORAL HARBOR DRIVE	N-S	Public Street					
		83	3264								
		84	3300								
		85	3304								
		86	3308								
		87	3312								
		88	3316								
		89	3320								
		90	3324								
			LOT				91	3325	MARINER BAY STREET	N-S	Public Street
							92	3321			
							93	3317			
							94	3313			
							95	3309			
96	3305										
97	3301										
98	3265										
99	3261										
100	3257										
BLOCK C	LOT			19	3257	CORAL HARBOR DRIVE	N-S	Public Street			
		20	3261								
		21	3301								
		22	3305								
		23	3309								
		24	3313								
		25	3317								
		26	3321								
		27	3325								
			LOT	28	8725				MARITIME DRIVE	E-W	Public Street
				29	8721						
				30	8717						
				31	8713						
				32	8709						
33	8705										
34	8701										
	LOT			"A"	3349	MARINER BAY STREET	N-S	Public Street			
		"B"	3348								

STREET WITH NO ADDRESSES:
Desert Inn Road

JIM ROBISON
PLANNING ASSISTANT

JR:dp

CARMEL POINT NO. 2 BY LEWIS HOMES

STREET LISTING

JUNE 16, 1986

Q-8-8

BLOCK A	LOT	35	3344	MARINER BAY STREET	N-S	Public Street					
		36	3340								
		37	3336								
		38	3332								
		39	3328								
		40	3324								
		41	3320								
		42	3316								
		43	3312								
		44	3308								
		45	3304								
		46	3300								
		47	3268								
		48	3264								
		49	3260								
BLOCK B	LOT	82	3260	CORAL HARBOR ORIVE	N-S	Public Street					
		83	3264								
		84	3300								
		85	3304								
		86	3308								
		87	3312								
		88	3316								
		89	3320								
		90	3324								
							91	3325	MARINER BAY STREET	N-S	Public Street
	92			3321							
	93			3317							
	94			3313							
	95			3309							
	96			3305							
	97			3301							
	98			3265							
	99			3261							
	100			3257							
	BLOCK C	LOT	19	3257	CORAL HARBOR ORIVE	N-S	Public Street				
20			3261								
21			3301								
22			3305								
23			3309								
24			3313								
25			3317								
26			3321								
27			3325								
				28				8725	MARITIME DRIVE	E-W	Public Street
				29				8721			
				30				8717			
				31				8713			
				32				8709			
		33		8705							
	34	8701									
	LOT	"A"	3349	MARINER BAY STREET	N-S	Public Street					
		"B"	3348								

STREET WITH NO ADDRESSES:
Desert Inn Road

JIM ROBISON
PLANNING ASSISTANT

JR:dp

CARMEL POINT NO. 2 BY LEWIS HOMES

STREET LISTING

JUNE 16, 1986

Q-8-8

BLOCK	A	LOT					
		35	3344	MARINER BAY STREET	N-S	Public Street	
		36	3340				
		37	3336				
		38	3332				
		39	3328				
		40	3324				
		41	3320				
		42	3316				
		43	3312				
		44	3308				
		45	3304				
		46	3300				
		47	3268				
		48	3264				
		49	3260				
BLOCK	B	LOT					
		82	3260	CORAL HARBOR DRIVE	N-S	Public Street	
		83	3264				
		84	3300				
		85	3304				
		86	3308				
		87	3312				
		88	3316				
		89	3320				
		90	3324				
		91	3325	MARINER BAY STREET	N-S	Public Street	
		92	3321				
		93	3317				
		94	3313				
		95	3309				
		96	3305				
		97	3301				
		98	3265				
		99	3261				
		100	3257				
BLOCK	C	LOT					
		19	3257	CORAL HARBOR DRIVE	N-S	Public Street	
		20	3261				
		21	3301				
		22	3305				
		23	3309				
		24	3313				
		25	3317				
		26	3321				
		27	3325				
		28	8725	MARITIME DRIVE	E-W	Public Street	
		29	8721				
		30	8717				
		31	8713				
		32	8709				
		33	8705				
		34	8701				
		LOT	"A"	3349	MARINER BAY STREET	N-S	Public Street
			"B"	3348			

STREET WITH NO ADDRESSES:
Desert Inn Road

JIM ROBISON
PLANNING ASSISTANT

JR:dp

CARMEL POINT NO. 2 BY LEWIS HOMES

STREET LISTING


JUNE 16, 1986

Q-8-8

BLOCK	A	LOT					
		35	3344	MARINER BAY STREET	N-S	Public Street	
		36	3340				
		37	3336				
		38	3332				
		39	3328				
		40	3324				
		41	3320				
		42	3316				
		43	3312				
		44	3308				
		45	3304				
		46	3300				
		47	3268				
		48	3264				
		49	3260				
BLOCK	B	LOT					
		82	3260	CORAL HARBOR DRIVE	N-S	Public Street	
		83	3264				
		84	3300				
		85	3304				
		86	3308				
		87	3312				
		88	3316				
		89	3320				
		90	3324				
		91	3325	MARINER BAY STREET	N-S	Public Street	
		92	3321				
		93	3317				
		94	3313				
		95	3309				
		96	3305				
		97	3301				
		98	3265				
		99	3261				
		100	3257				
BLOCK	C	LOT					
		19	3257	CORAL HARBOR DRIVE	N-S	Public Street	
		20	3261				
		21	3301				
		22	3305				
		23	3309				
		24	3313				
		25	3317				
		26	3321				
		27	3325				
		28	8725	MARITIME DRIVE	E-W	Public Street	
		29	8721				
		30	8717				
		31	8713				
		32	8709				
		33	8705				
		34	8701				
		LOT	"A"	3349	MARINER BAY STREET	N-S	Public Street
			"B"	3348			

STREET WITH NO ADDRESSES:
Desert Inn Road

JR:dp

 JIM ROBISON
PLANNING ASSISTANT

CARMEL POINT NO. 2 BY LEWIS HOMES

STREET LISTING

JUNE 16, 1986

Q-8-8

BLOCK	A	LOT					
		35	3344	MARINER BAY STREET	N-S	Public Street	
		36	3340				
		37	3336				
		38	3332				
		39	3328				
		40	3324				
		41	3320				
		42	3316				
		43	3312				
		44	3308				
		45	3304				
		46	3300				
		47	3268				
		48	3264				
		49	3260				
BLOCK	B	LOT					
		82	3260	CORAL HARBOR DRIVE	N-S	Public Street	
		83	3264				
		84	3300				
		85	3304				
		86	3308				
		87	3312				
		88	3316				
		89	3320				
		90	3324				
		91	3325	MARINER BAY STREET	N-S	Public Street	
		92	3321				
		93	3317				
		94	3313				
		95	3309				
		96	3305				
		97	3301				
		98	3265				
		99	3261				
		100	3257				
BLOCK	C	LOT					
		19	3257	CORAL HARBOR DRIVE	N-S	Public Street	
		20	3261				
		21	3301				
		22	3305				
		23	3309				
		24	3313				
		25	3317				
		26	3321				
		27	3325				
		28	8725	MARITIME DRIVE	E-W	Public Street	
		29	8721				
		30	8717				
		31	8713				
		32	8709				
		33	8705				
		34	8701				
		LOT	"A"	3349	MARINER BAY STREET	N-S	Public Street
			"B"	3348			

STREET WITH NO ADDRESSES:
Desert Inn Road

JIM ROBISON
PLANNING ASSISTANT

JR:dp

CARMEL POINT NO. 2 BY LEWIS HOMES

STREET LISTING

JUNE 16, 1986

Q-8-8

BLOCK	A	LOT					
		35	3344	MARINER BAY STREET	N-S	Public Street	
		36	3340				
		37	3336				
		38	3332				
		39	3328				
		40	3324				
		41	3320				
		42	3316				
		43	3312				
		44	3308				
		45	3304				
		46	3300				
		47	3268				
		48	3264				
		49	3260				
BLOCK	B	LOT		CDRAL HARBOR DRIVE	N-S	Public Street	
		82	3260				
		83	3264				
		84	330D				
		85	33D4				
		86	3308				
		87	3312				
		88	3316				
		89	332D				
		9D	3324				
		91	3325	MARINER BAY STREET	N-S	Public Street	
		92	3321				
		93	3317				
		94	3313				
		95	3309				
		96	3305				
		97	3301				
		98	3265				
		99	3261				
		100	3257				
BLOCK	C	LOT		CORAL HARBOR DRIVE	N-S	Public Street	
		19	3257				
		2D	3261				
		21	3301				
		22	3305				
		23	3309				
		24	3313				
		25	3317				
		26	3321				
		27	3325				
		28	8725	MARITIME DRIVE	E-W	Public Street	
		29	8721				
		3D	8717				
		31	8713				
		32	8709				
		33	8705				
		34	8701				
		LOT	"A"	MARINER BAY STREET	N-S	Public Street	
			"B"				
			3349				
			3348				

STREET WITH NO ADDRESSES:
Desert Inn Road

JIM ROBISON
PLANNING ASSISTANT

JR:dp