

BEDFORD VILLAGE WEST UNIT NO. 1

Street Listing

L-2-3

BLOCK	LOT	Address	Street Name	Direction	Street Type	
1	1	4448	McBRIDE DRIVE	N-S	PUBLIC STREET	
	2	4444				
	3	4440				
	4	4436				
	5	4432				
	6	4428				
	7	4424				
	8	4420				
	9	4416				
	10	4412				
	11	4408				
	12	4404				
	13	4400				
	14	4401				
	15	4405				
	16	4409				
	17	4413				
	18	4417				
	19	4421				
	20	4425				
	21	4429				
	22	4433				
		23	4432	NARIT DRIVE	N-S	PUBLIC STREET
		24	4428			
		25	4424			
		26	4420			
		27	4416			
		28	4412			
		29	4408			
		30	4404			
		31	4400			
	2	1	6628	RHINELANDER DRIVE	E-W	PUBLIC STREET
2		6624				
3		6620				
4		6616				
5		6612				
6		6608				
7		6604				
8		6600				
9		4441	NARIT DRIVE	N-S	PUBLIC STREET	
10		4437				
11		4433				
12		4429				
13		4425				
14		4421				
15		4417	MIDWAY LANE	N-S	PUBLIC STREET	
16		4416				
17		4420				
18		4424				
19		4428				
20		4432				
21		4436				
22		4440				
23		4444				
24		4448				
25		4452				

BEDFORD VILLAGE WEST UNIT NO. I
 Street Listing
 Page 2

L-2-3

BLOCK	3	LOT	1	6545	FAITH PEAK DRIVE	E-W	PUBLIC STREET
			2	6541			
			3	6537			
			4	6533			
			5	6529			
			6	6525			
			7	6521			
			8	6517			
			9	6513			
			10	6509			


BLOCK	4	LOT	1	6533	DOBY PEAK DRIVE	E-W	PUBLIC STREET
			2	6529			
			3	6525			
			4	6521			
			5	6517			
			6	6513			
			7	6528	FAITH PEAK DRIVE	E-W	PUBLIC STREET
			8	6524			
			9	6520			
			10	6516			
			11	6512			
			12	6508			

BLOCK	5	LOT	1	6533	WHEELBARROW PEAK DRIVE	E-W	PUBLIC STREET
			2	6529			
			3	6525			
			4	6521			
			5	6517			
			6	6513			
			7	6532	DOBY PEAK DRIVE	E-W	PUBLIC STREET
			8	6528			
			9	6524			
			10	6520			
			11	6516			
			12	6512			

BLOCK	6	LOT	1	6544	ROMANCE CIRCLE	E-W	PUBLIC STREET
			2	6540			
			3	6536			
			4	6532			
			5	6528			
			6	6524			
			7	6520			
			8	6516			
			9	6512			
			10	6513			
			11	6517			
			12	6521			
			13	6525			
			14	6533			
			15	6537			
			16	6541			
			17	6545			
			18	6540	WHEELBARROW PEAK DRIVE	E-W	PUBLIC STREET
			19	6536			
			20	6532			
			21	6524			
			22	6520			
			23	6516			
			24	6512			

STREETS WITH NO ADDRESSES: Lorenzi Boulevard; Craig Road.

JR/dp

 JIM ROBISON
 PLANNING ASSISTANT
 August 4, 1983

BEDFORD VILLAGE WEST UNIT NO. 1

Street Listing

L-2-3

BLOCK	LOT	Address	Street Name	Orientation	Street Type				
1	1	4448	McBRIDE DRIVE	N-S	PUBLIC STREET				
	2	4444							
	3	4440							
	4	4436							
	5	4432							
	6	4428							
	7	4424							
	8	4420							
	9	4416							
	10	4412							
	11	4408							
	12	4404							
	13	4400							
	14	4401							
	15	4405							
	16	4409							
	17	4413							
	18	4417							
	19	4421							
	20	4425							
	21	4429							
	22	4433							
	1	23	4432	NARIT DRIVE	N-S	PUBLIC STREET			
		24	4428						
		25	4424						
		26	4420						
		27	4416						
		28	4412						
		29	4408						
		30	4404						
		31	4400						
		2	1				6628	RHINELANDER DRIVE	E-W
2			6624						
3	6620								
4	6616								
5	6612								
6	6608								
7	6604								
8	6600								
9	4441		NARIT DRIVE	N-S	PUBLIC STREET				
10	4437								
11	4433								
12	4429								
13	4425								
14	4421								
15	4417								
16	4416		MIDWAY LANE	N-S	PUBLIC STREET				
17	4420								
18	4424								
19	4428								
20	4432								
21	4436								
22	4440								
23	4444								
24	4448								
25	4452								


BEDFORD VILLAGE WEST UNIT NO. I
 Street Listing
 Page 2

L-2-3

BLOCK 3	LOT	1	6545	FAITH PEAK DRIVE	E-W	PUBLIC STREET
		2	6541			
		3	6537			
		4	6533			
		5	6529			
		6	6525			
		7	6521			
		8	6517			
		9	6513			
		10	6509			
BLOCK 4	LOT	1	6533	DOBY PEAK DRIVE	E-W	PUBLIC STREET
		2	6529			
		3	6525			
		4	6521			
		5	6517			
		6	6513			
		7	6528	FAITH PEAK DRIVE	E-W	PUBLIC STREET
		8	6524			
		9	6520			
		10	6516			
		11	6512			
		12	65D8			
BLOCK 5	LOT	1	6533	WHEELBARROW PEAK DRIVE	E-W	PUBLIC STREET
		2	6529			
		3	6525			
		4	6521			
		5	6517			
		6	6513			
		7	6532	DOBY PEAK DRIVE	E-W	PUBLIC STREET
		8	6528			
		9	6524			
		10	6520			
		11	6516			
		12	6512			
BLOCK 6	LOT	1	6544	ROMANCE CIRCLE	E-W	PUBLIC STREET
		2	6540			
		3	6536			
		4	6532			
		5	6528			
		6	6524			
		7	6520			
		8	6516			
		9	6512			
		10	6513			
		11	6517			
		12	6521			
		13	6525			
		14	6533			
		15	6537			
		16	6541			
		17	6545			
		18	6540	WHEELBARROW PEAK DRIVE	E-W	PUBLIC STREET
		19	6536			
		20	6532			
		21	6524			
		22	6520			
		23	6516			
		24	6512			

STREETS WITH NO ADDRESSES: Lorenzi Boulevard; Craig Road.

JR/dp

 JIM ROBISON
 PLANNING ASSISTANT
 August 4, 1983

BEDFORD VILLAGE WEST UNIT NO. 1

Street Listing

L-2-3

BLOCK	LOT	Address	Street Name	Orientation	Street Type				
1	1	4448	McBRIDE DRIVE	N-S	PUBLIC STREET				
	2	4444							
	3	4440							
	4	4436							
	5	4432							
	6	4428							
	7	4424							
	8	4420							
	9	4416							
	10	4412							
	11	4408							
	12	4404							
	13	4400							
	14	4401							
	15	4405							
	16	4409							
	17	4413							
	18	4417							
	19	4421							
	20	4425							
	21	4429							
	22	4433							
	1	23	4432	NARIT DRIVE	N-S	PUBLIC STREET			
		24	4428						
		25	4424						
		26	4420						
		27	4416						
		28	4412						
		29	4408						
		30	4404						
		31	4400						
		2	1				6628	RHINELANDER DRIVE	E-W
2			6624						
3	6620								
4	6616								
5	6612								
6	6608								
7	6604								
8	6600								
9	4441		NARIT DRIVE	N-S	PUBLIC STREET				
10	4437								
11	4433								
12	4429								
13	4425								
14	4421								
15	4417								
16	4416		MIDWAY LANE	N-S	PUBLIC STREET				
17	4420								
18	4424								
19	4428								
20	4432								
21	4436								
22	4440								
23	4444								
24	4448								
25	4452								

BEDFORD VILLAGE WEST UNIT NO. 1
 Street Listing
 Page 2

L-2-3

BLOCK	3	LOT	1	6545	FAITH PEAK DRIVE	E-W	PUBLIC STREET
			2	6541			
			3	6537			
			4	6533			
			5	6529			
			6	6525			
			7	6521			
			8	6517			
			9	6513			
			10	6509			


BLOCK	4	LOT	1	6533	DOBY PEAK DRIVE	E-W	PUBLIC STREET
			2	6529			
			3	6525			
			4	6521			
			5	6517			
			6	6513			
			7	6528	FAITH PEAK DRIVE	E-W	PUBLIC STREET
			8	6524			
			9	6520			
			10	6516			
			11	6512			
			12	6508			

BLOCK	5	LOT	1	6533	WHEELBARROW PEAK DRIVE	E-W	PUBLIC STREET
			2	6529			
			3	6525			
			4	6521			
			5	6517			
			6	6513			
			7	6532	DOBY PEAK DRIVE	E-W	PUBLIC STREET
			8	6528			
			9	6524			
			10	6520			
			11	6516			
			12	6512			

BLOCK	6	LDT	1	6544	ROMANCE CIRCLE	E-W	PUBLIC STREET
			2	6540			
			3	6536			
			4	6532			
			5	6528			
			6	6524			
			7	6520			
			8	6516			
			9	6512			
			10	6513			
			11	6517			
			12	6521			
			13	6525			
			14	6533			
			15	6537			
			16	6541			
			17	6545			
			18	6540	WHEELBARROW PEAK DRIVE	E-W	PUBLIC STREET
			19	6536			
			20	6532			
			21	6524			
			22	6520			
			23	6516			
			24	6512			

STREETS WITH NO ADDRESSES: Lorenzi Boulevard; Craig Road.

JR/dp

 JIM ROBISON
 PLANNING ASSISTANT
 August 4, 1983

BEDFORD VILLAGE WEST UNIT NO. 1

Street Listing

L-2-3

BLOCK	1	LOT	1	4448	McBRIDE DRIVE	N-S	PUBLIC STREET
			2	4444			
			3	4440			
			4	4436			
			5	4432			
			6	4428			
			7	4424			
			8	4420			
			9	4416			
			10	4412			
			11	4408			
			12	4404			
			13	4400			
			14	4401			
			15	4405			
			16	4409			
			17	4413			
			18	4417			
			19	4421			
			20	4425			
			21	4429			
			22	4433			
			23	4432	NARIT DRIVE	N-S	PUBLIC STREET
			24	4428			
			25	4424			
			26	4420			
			27	4416			
			28	4412			
			29	4408			
			30	4404			
			31	4400			
BLOCK	2	LOT	1	6628	RHINELANDER DRIVE	E-W	PUBLIC STREET
			2	6624			
			3	6620			
			4	6616			
			5	6612			
			6	6608			
			7	6604			
			8	6600			
			9	4441	NARIT DRIVE	N-S	PUBLIC STREET
			10	4437			
			11	4433			
			12	4429			
			13	4425			
			14	4421			
			15	4417			
			16	4416	MIDWAY LANE	N-S	PUBLIC STREET
			17	4420			
			18	4424			
			19	4428			
			20	4432			
			21	4436			
			22	4440			
			23	4444			
			24	4448			
			25	4452			


BEDFORD VILLAGE WEST UNIT NO. 1
Street Listing
Page 2

L-2-3

BLOCK	3	LOT	1	6545	FAITH PEAK DRIVE	E-W	PUBLIC STREET
			2	6541			
			3	6537			
			4	6533			
			5	6529			
			6	6525			
			7	6521			
			8	6517			
			9	6513			
			10	6509			
BLOCK	4	LOT	1	6533	DOBY PEAK DRIVE	E-W	PUBLIC STREET
			2	6529			
			3	6525			
			4	6521			
			5	6517			
			6	6513			
			7	6528	FAITH PEAK DRIVE	E-W	PUBLIC STREET
			8	6524			
			9	6520			
			10	6516			
			11	6512			
			12	6508			
BLOCK	5	LOT	1	6533	WHEELBARROW PEAK DRIVE	E-W	PUBLIC STREET
			2	6529			
			3	6525			
			4	6521			
			5	6517			
			6	6513			
			7	6532	DOBY PEAK DRIVE	E-W	PUBLIC STREET
			8	6528			
			9	6524			
			10	6520			
			11	6516			
			12	6512			
BLOCK	6	LOT	1	6544	ROMANCE CIRCLE	E-W	PUBLIC STREET
			2	6540			
			3	6536			
			4	6532			
			5	6528			
			6	6524			
			7	6520			
			8	6516			
			9	6512			
			10	6513			
			11	6517			
			12	6521			
			13	6525			
			14	6533			
			15	6537			
			16	6541			
			17	6545			
			18	6540	WHEELBARROW PEAK DRIVE	E-W	PUBLIC STREET
			19	6536			
			20	6532			
			21	6524			
			22	6520			
			23	6516			
			24	6512			

STREETS WITH NO ADDRESSES: Lorenzi Boulevard; Craig Road.

JR/dp

 JIM ROBISON
PLANNING ASSISTANT
August 4, 1983

BEDFORD VILLAGE WEST UNIT NO. 1

Street Listing

L-2-3

BLOCK	LOT	Address	Street Name	Direction	Street Type				
1	1	4448	McBRIOE DRIVE	N-S	PUBLIC STREET				
	2	4444							
	3	4440							
	4	4436							
	5	4432							
	6	4428							
	7	4424							
	8	4420							
	9	4416							
	10	4412							
	11	4408							
	12	4404							
	13	4400							
	14	4401							
	15	4405							
	16	4409							
	17	4413							
	18	4417							
	19	4421							
	20	4425							
	21	4429							
	22	4433							
	23	4432	NARIT ORIVE	N-S	PUBLIC STREET				
	24	4428							
	25	4424							
	26	4420							
	27	4416							
	28	4412							
	29	4408							
	30	4404							
	31	4400							
	2	1				6628	RHINELANDER ORIVE	E-W	PUBLIC STREET
		2				6624			
3		6620							
4		6616							
5		6612							
6		6608							
7		6604							
8		6600							
		9	4441	NARIT ORIVE	N-S	PUBLIC STREET			
		10	4437						
		11	4433						
		12	4429						
		13	4425						
		14	4421						
		15	4417						
		16	4416	MIDWAY LANE	N-S	PUBLIC STREET			
		17	4420						
		18	4424						
		19	4428						
		20	4432						
		21	4436						
		22	4440						
		23	4444						
		24	4448						
		25	4452						


BEDFORD VILLAGE WEST UNIT NO. 1
 Street Listing
 Page 2

L-2-3

BLOCK 3	LOT	1	6545	FAITH PEAK DRIVE	E-W	PUBLIC STREET			
		2	6541						
		3	6537						
		4	6533						
		5	6529						
		6	6525						
		7	6521						
		8	6517						
		9	6513						
		10	6509						
BLOCK 4	LOT	1	6533	DOBY PEAK DRIVE	E-W	PUBLIC STREET			
		2	6529						
		3	6525						
		4	6521						
		5	6517						
		6	6513						
		7	6528	FAITH PEAK DRIVE	E-W	PUBLIC STREET			
		8	6524						
		9	6520						
		10	6516						
		11	6512						
		12	6508						
BLOCK 5	LOT	1	6533	WHEELBARROW PEAK DRIVE	E-W	PUBLIC STREET			
		2	6529						
		3	6525						
		4	6521						
		5	6517						
		6	6513						
		7	6532	DOBY PEAK DRIVE	E-W	PUBLIC STREET			
		8	6528						
		9	6524						
		10	6520						
		11	6516						
		12	6512						
BLOCK 6	LOT	1	6544	ROMANCE CIRCLE	E-W	PUBLIC STREET			
		2	6540						
		3	6536						
		4	6532						
		5	6528						
		6	6524						
		7	6520						
		8	6516						
		9	6512						
		10	6513						
		11	6517						
		12	6521						
		13	6525						
		14	6533						
		15	6537						
		16	6541						
		17	6545						
		18	6540				WHEELBARROW PEAK DRIVE	E-W	PUBLIC STREET
		19	6536						
		20	6532						
		21	6524						
		22	6520						
		23	6516						
		24	6512						

STREETS WITH NO ADDRESSES: Lorenzi Boulevard; Craig Road.

JR/dp

 JIM ROBISON
 PLANNING ASSISTANT
 August 4, 1983

BEDFORD VILLAGE WEST UNIT NO. 1

Street Listing

L-2-3

BLOCK	LOT	Address	Street Name	Street Type
1	1	444B	McBRIDE DRIVE	N-S PUBLIC STREET
	2	4444		
	3	4440		
	4	4436		
	5	4432		
	6	4428		
	7	4424		
	8	4420		
	9	4416		
	10	4412		
	11	440B		
	12	4404		
	13	4400		
	14	4401		
	15	4405		
	16	4409		
	17	4413		
	18	4417		
	19	4421		
	20	4425		
	21	4429		
	22	4433		
	23	4432	NARIT DRIVE	N-S PUBLIC STREET
	24	442B		
	25	4424		
	26	4420		
	27	4416		
	28	4412		
	29	440B		
	30	4404		
	31	440D		
2	1	662B	RHINELANDER DRIVE	E-W PUBLIC STREET
	2	6624		
	3	6620		
	4	6616		
	5	6612		
	6	6608		
	7	6604		
	8	6600		
	9	4441	NARIT DRIVE	N-S PUBLIC STREET
	10	4437		
	11	4433		
	12	4429		
	13	4425		
	14	4421		
	15	4417		
	16	4416	MIDWAY LANE	N-S PUBLIC STREET
	17	4420		
	18	4424		
	19	442B		
	20	4432		
	21	4436		
	22	4440		
	23	4444		
	24	4448		
	25	4452		


BEDFORD VILLAGE WEST UNIT NO. 1
Street Listing
Page 2

L-2-3

BLOCK	3	LOT	1	6545	FAITH PEAK DRIVE	E-W	PUBLIC STREET
			2	6541			
			3	6537			
			4	6533			
			5	6529			
			6	6525			
			7	6521			
			8	6517			
			9	6513			
			10	6509			
BLOCK	4	LOT	1	6533	DOBY PEAK DRIVE	E-W	PUBLIC STREET
			2	6529			
			3	6525			
			4	6521			
			5	6517			
			6	6513			
			7	6528	FAITH PEAK DRIVE	E-W	PUBLIC STREET
			8	6524			
			9	6520			
			10	6516			
			11	6512			
			12	6508			
BLOCK	5	LDT	1	6533	WHEELBARROW PEAK DRIVE	E-W	PUBLIC STREET
			2	6529			
			3	6525			
			4	6521			
			5	6517			
			6	6513			
			7	6532	DOBY PEAK DRIVE	E-W	PUBLIC STREET
			8	652B			
			9	6524			
			10	652D			
			11	6516			
			12	6512			
BLOCK	6	LOT	1	6544	ROMANCE CIRCLE	E-W	PUBLIC STREET
			2	654D			
			3	6536			
			4	6532			
			5	6528			
			6	6524			
			7	6520			
			8	6516			
			9	6512			
			10	6513			
			11	6517			
			12	6521			
			13	6525			
			14	6533			
			15	6537			
			16	6541			
			17	6545			
			18	6540	WHEELBARROW PEAK DRIVE	E-W	PUBLIC STREET
			19	6536			
			20	6532			
			21	6524			
			22	6520			
			23	6516			
			24	6512			

STREETS WITH NO ADDRESSES: Lorenzi Boulevard; Craig Road.

JR/dp

 JIM ROBISON
PLANNING ASSISTANT
August 4, 1983

BEDFORD VILLAGE WEST UNIT NO. 1

Street Listing

L-2-3

BLOCK	1	LOT	1	4448	McBRIDE DRIVE	N-S	PUBLIC STREET
			2	4444			
			3	4440			
			4	4436			
			5	4432			
			6	4428			
			7	4424			
			8	4420			
			9	4416			
			10	4412			
			11	4408			
			12	4404			
			13	4400			
			14	4401			
			15	4405			
			16	4409			
			17	4413			
			18	4417			
			19	4421			
			20	4425			
			21	4429			
			22	4433			
			23	4432	NARIT DRIVE	N-S	PUBLIC STREET
			24	4428			
			25	4424			
			26	4420			
			27	4416			
			28	4412			
			29	4408			
			30	4404			
			31	4400			
BLOCK	2	LOT	1	6628	RHINELANDER DRIVE	E-W	PUBLIC STREET
			2	6624			
			3	6620			
			4	6616			
			5	6612			
			6	6608			
			7	6604			
			8	6600			
			9	4441	NARIT DRIVE	N-S	PUBLIC STREET
			10	4437			
			11	4433			
			12	4429			
			13	4425			
			14	4421			
			15	4417			
			16	4416	MIDWAY LANE	N-S	PUBLIC STREET
			17	4420			
			18	4424			
			19	4428			
			20	4432			
			21	4436			
			22	4440			
			23	4444			
			24	4448			
			25	4452			


BEDFORD VILLAGE WEST UNIT NO. 1
Street Listing
Page 2

L-2-3

BLOCK 3	LOT	1	6545	FAITH PEAK DRIVE	E-W	PUBLIC STREET			
		2	6541						
		3	6537						
		4	6533						
		5	6529						
		6	6525						
		7	6521						
		8	6517						
		9	6513						
		10	6509						
BLOCK 4	LOT	1	6533	DOBY PEAK DRIVE	E-W	PUBLIC STREET			
		2	6529						
		3	6525						
		4	6521						
		5	6517						
		6	6513						
		7	6528				FAITH PEAK DRIVE	E-W	PUBLIC STREET
		8	6524						
		9	6520						
		10	6516						
		11	6512						
		12	6508						
BLOCK 5	LOT	1	6533	WHEELBARROW PEAK DRIVE	E-W	PUBLIC STREET			
		2	6529						
		3	6525						
		4	6521						
		5	6517						
		6	6513						
		7	6532				DOBY PEAK DRIVE	E-W	PUBLIC STREET
		8	6528						
		9	6524						
		10	6520						
		11	6516						
		12	6512						
BLOCK 6	LOT	1	6544	ROMANCE CIRCLE	E-W	PUBLIC STREET			
		2	6540						
		3	6536						
		4	6532						
		5	6528						
		6	6524						
		7	6520						
		8	6516						
		9	6512						
		10	6513						
		11	6517						
		12	6521						
		13	6525						
		14	6533						
		15	6537						
		16	6541						
		17	6545						
		18	6540				WHEELBARROW PEAK DRIVE	E-W	PUBLIC STREET
		19	6536						
		20	6532						
		21	6524						
		22	6520						
		23	6516						
		24	6512						

STREETS WITH NO ADDRESSES: Lorenzi Boulevard; Craig Road.

JR/dp

 JIM ROBISON
PLANNING ASSISTANT
August 4, 1983