

BEACON POINT UNIT NO. 2


STREET LISTING

JULY 15, 1986

Q-8-3, 5

BLOCK	LOT	ADDRESS	DIRECTION	STATUS	
1	11	9100	EMERALD COVE COURT	E-W Public Street	
	12	91D4			
	13	9108			
	14	9112			
	15	9113			
	16	9109			
	17	91D5			
	18	9101			
	19	9100			
	20	9104			
	21	9108			
	22	9112			
	23	9113			
	24	9109			
	25	9105			
	26	9101			
	27	9100			
	28	91D4			
	29	9108			
	30	9112			
	31	9117			
	32	9113			
	33	9109			
	34	9105			
	35	91D1			
	2	36	2928	SHANNON RIVER DRIVE	N-S Public Street
		37	2924		
		38	2920		
		39	2916		
		40	2912		
		41	2908		
		42	2904		
		43	2900		
		44	2836		
		45	2832		
46		2828			
47		2824			
48		2820			
49		2816			

STREETS WITH NO ADDRESSES: Fort Apache Road, Mariner Cove Drive.

 JIM ROBISON  
PLANNING ASSISTANT

JR:dp

BEACON POINT UNIT NO. 2


STREET LISTING

JULY 15, 1986

Q-8-3, 5

BLOCK	LOT	ADDRESS	DIRECTION	STATUS				
1	11	9100	EMERALD COVE COURT	E-W Public Street				
	12	9104						
	13	9108						
	14	9112						
	15	9113						
	16	9109						
	17	9105						
	18	9101						
	19	9100						
	2	20			9104	ANCHOR COVE COURT	E-W Public Street	
		21			9108			
		22			9112			
		23			9113			
		24			9109			
		25			9105			
		26			9101			
		27			9100			
		2			28			9104
			29	9108				
			30	9112				
			31	9117				
			32	9113				
			33	9109				
			34	9105				
			35	9101				
	36		2928					
	2	37	2924	SHANNON RIVER DRIVE	N-S Public Street			
		38	2920					
		39	2916					
		40	2912					
		41	2908					
		42	2904					
		43	2900					
		44	2836					
		45	2832					
46		2828						
47		2824						
48		2820						
49		2816						

STREETS WITH NO ADDRESSES: Fort Apache Road, Mariner Cove Drive.

 JIM ROBISON  
PLANNING ASSISTANT

JR:dp

## BEACON POINT UNIT NO. 2


## STREET LISTING

JULY 15, 1986

Q-8-3, 5

BLOCK	LOT	ADDRESS	DIRECTION	TYPE
1	11	9100 EMERALD COVE COURT	E-W	Public Street
	12	9104		
	13	9108		
	14	9112		
	15	9113		
	16	9109		
	17	9105		
	18	9101		
	19	9100 ANCHOR COVE COURT		
	20	9104		
	21	9108		
	22	9112		
	23	9113		
	24	9109		
	25	9105		
	26	9101		
	27	9100 SHELTER COVE COURT		
	28	9104		
29	9108			
30	9112			
31	9117			
32	9113			
33	9109			
34	9105			
35	9101			
2	36	2928 SHANNON RIVER DRIVE	N-S	Public Street
	37	2924		
	38	2920		
	39	2916		
	40	2912		
	41	2908		
	42	2904		
	43	2900		
	44	2836		
	45	2832		
	46	2828		
	47	2824		
	48	2820		
49	2816			

STREETS WITH NO ADDRESSES: Fort Apache Road, Mariner Cove Drive.

 JIM ROBISON  
PLANNING ASSISTANT

JR:dp

BEACON POINT UNIT NO. 2


STREET LISTING

JULY 15, 1986

Q-8-3, 5

BLOCK	LOT	ADDRESS	DIRECTION	STATUS		
1	11	9100 EMERALD COVE COURT	E-W	Public Street		
	12	9104				
	13	9108				
	14	9112				
	15	9113				
	16	9109				
	17	9105				
	18	9101				
	19	19	9100 ANCHOR COVE COURT	E-W	Public Street	
		20	9104			
		21	9108			
		22	9112			
		23	9113			
		24	9109			
		25	9105			
		26	9101			
		27	27	9100 SHELTER COVE COURT	E-W	Public Street
			28	9104		
			29	9108		
			30	9112		
			31	9117		
			32	9113		
			33	9109		
			34	9105		
			35	9101		
	2		36	2928 SHANNON RIVER DRIVE	N-S	Public Street
		37	2924			
		38	2920			
		39	2916			
		40	2912			
		41	2908			
		42	2904			
		43	2900			
		44	2836			
		45	2832			
46		2828				
47		2824				
48		2820				
49		2816				

STREETS WITH NO ADDRESSES: Fort Apache Road, Mariner Cove Drive.

 JIM ROBISON  
PLANNING ASSISTANT

JR:dp

BEACON POINT UNIT NO. 2

STREET LISTING

JULY 15, 1986

Q-B-3, 5

BLOCK	LOT	ADDRESS	DIRECTION	STATUS	
1	11	9100 EMERALD COVE COURT	E-W	Public Street	
	12	9104			
	13	9108			
	14	9112			
	15	9113			
	16	9109			
	17	9105			
	18	9101			
	19	9100 ANCHOR COVE COURT			
	20	9104			
	21	9108			
	22	9112			
	23	9113			
	24	9109			
	25	9105			
	26	9101			
	27	9100 SHELTER COVE COURT			
	28	9104			
	29	9108			
	30	9112			
	31	9117			
	32	9113			
	33	9109			
	34	9105			
	35	9101			
	2	36	2928 SHANNON RIVER DRIVE	N-S	Public Street
		37	2924		
		38	2920		
		39	2916		
		40	2912		
		41	2908		
		42	2904		
		43	2900		
		44	2836		
		45	2832		
46		2828			
47		2824			
48		2820			
49	2816				

STREETS WITH NO ADDRESSES: Fort Apache Road, Mariner Cove Drive.

*JR* JIM RDBISDN  
PLANNING ASSISTANT

JR:dp

BEACON POINT UNIT NO. 2

STREET LISTING

JULY 15, 1986

Q-8-3, 5

BLOCK	LOT	ADDRESS	DIRECTION	TYPE
1	11	9100 EMERALD COVE COURT	E-W	Public Street
	12	9104		
	13	9108		
	14	9112		
	15	9113		
	16	9109		
	17	9105		
	18	9101		
	19	9100 ANCHOR COVE COURT		
	20	9104		
	21	9108		
	22	9112		
	23	9113		
	24	9109		
	25	9105		
	26	9101		
	27	9100 SHELTER COVE COURT		
	28	9104		
29	9108			
30	9112			
31	9117			
32	9113			
33	9109			
34	9105			
35	9101			
2	36	2928 SHANNON RIVER DRIVE	N-S	Public Street
	37	2924		
	38	2920		
	39	2916		
	40	2912		
	41	2908		
	42	2904		
	43	2900		
	44	2836		
	45	2832		
	46	2828		
	47	2824		
	48	2820		
	49	2816		

STREETS WITH NO ADDRESSES: Fort Apache Road, Mariner Cove Drive.

*JR* JIM ROBISON  
PLANNING ASSISTANT

JR:dp