


ATRIUM GARDENS I
Street Listing

BLOCK	1	LOT	1	3501	Folage Drive	Unit 1	(Private Drive)	E-W
			2	3501	"	"	"	
			3	3501	"	"	"	
			4	3501	"	"	"	
			5	3501	"	"	"	
			6	3501	"	"	"	
			7	3501	"	"	"	
			8	3501	"	"	"	
BLOCK	2	LOT	1	3509	Folage Drive	Unit 1	(Private Drive)	E-W
			2	3509	"	"	"	
			3	3509	"	"	"	
			4	3509	"	"	"	
BLOCK	3	LOT	1	3517	Folage Drive	Unit 1	(Private Drive)	E-W
			2	3517	"	"	"	
			3	3517	"	"	"	
			4	3517	"	"	"	
			5	3517	"	"	"	
			6	3517	"	"	"	
			7	3517	"	"	"	
			8	3517	"	"	"	
BLOCK	23	LOT	1	808	Hedge Way	Unit 1	(Private Drive)	N-S
			2	808	"	"	"	
			3	808	"	"	"	
			4	808	"	"	"	
			5	808	"	"	"	
			6	808	"	"	"	
			7	808	"	"	"	
			8	808	"	"	"	
BLOCK	24	LOT	1	809	Hedge Way	Unit 1	(Private Drive)	N-S
			2	809	"	"	"	
			3	809	"	"	"	
			4	809	"	"	"	
			5	809	"	"	"	
			6	809	"	"	"	
			7	809	"	"	"	
			8	809	"	"	"	
BLOCK	25	LOT	1	3516	Folage Drive	Unit 1	(Private Drive)	E-W
			2	3516	"	"	"	
			3	3516	"	"	"	
			4	3516	"	"	"	
			5	3516	"	"	"	
			6	3516	"	"	"	
COMMON AREA		LOT	A	813	Hedge Way		(Private Drive)	N-S
COMMON AREA		LOT	B	3505	Folage Drive		(Private Drive)	E-W

STREETS WITH NO ADDRESSES:

Pecos Street


 Jim Robison
Planning Assistant
May 26, 1981

ATRIUM GARDENS I
Street Listing

BLOCK	1	LOT	1	3501	Folage Drive Unit 1	(Private Drive)	E-W
			2	3501	" " " 2		
			3	3501	" " " 3		
			4	3501	" " " 4		
			5	3501	" " " 5		
			6	3501	" " " 6		
			7	3501	" " " 7		
			8	3501	" " " 8		
BLOCK	2	LOT	1	3509	Folage Drive Unit 1	(Private Drive)	E-W
			2	3509	" " " 2		
			3	3509	" " " 3		
			4	3509	" " " 4		
BLOCK	3	LOT	1	3517	Folage Drive Unit 1	(Private Drive)	E-W
			2	3517	" " " 2		
			3	3517	" " " 3		
			4	3517	" " " 4		
			5	3517	" " " 5		
			6	3517	" " " 6		
			7	3517	" " " 7		
			8	3517	" " " 8		
BLOCK	23	LOT	1	808	Hedge Way Unit 1	(Private Drive)	N-S
			2	808	" " " 2		
			3	808	" " " 3		
			4	808	" " " 4		
			5	808	" " " 5		
			6	808	" " " 6		
			7	808	" " " 7		
			8	808	" " " 8		
BLOCK	24	LOT	1	809	Hedge Way Unit 1	(Private Drive)	N-S
			2	809	" " " 2		
			3	809	" " " 3		
			4	809	" " " 4		
			5	809	" " " 5		
			6	809	" " " 6		
			7	809	" " " 7		
			8	809	" " " 8		
BLOCK	25	LOT	1	3516	Folage Drive Unit 1	(Private Drive)	E-W
			2	3516	" " " 2		
			3	3516	" " " 3		
			4	3516	" " " 4		
			5	3516	" " " 5		
			6	3516	" " " 6		
COMMON AREA		LOT	A	813	Hedge Way	(Private Drive)	N-S
COMMON AREA		LOT	B	3505	Folage Drive	(Private Drive)	E-W

STREETS WITH NO ADDRESSES:

Pecos Street


 Jim Robison
Planning Assistant
May 26, 1981

ATRIUM GARDENS I
Street Listing

BLOCK	1	LOT	1	3501	Folage Drive Unit 1	(Private Drive)	E-W
			2	3501	" " " 2		
			3	3501	" " " 3		
			4	3501	" " " 4		
			5	3501	" " " 5		
			6	3501	" " " 6		
			7	3501	" " " 7		
			8	3501	" " " 8		
BLOCK	2	LOT	1	3509	Folage Drive Unit 1	(Private Drive)	E-W
			2	3509	" " " 2		
			3	3509	" " " 3		
			4	3509	" " " 4		
BLOCK	3	LOT	1	3517	Folage Drive Unit 1	(Private Drive)	E-W
			2	3517	" " " 2		
			3	3517	" " " 3		
			4	3517	" " " 4		
			5	3517	" " " 5		
			6	3517	" " " 6		
			7	3517	" " " 7		
			8	3517	" " " 8		
BLOCK	23	LOT	1	808	Hedge Way Unit 1	(Private Drive)	N-S
			2	808	" " " 2		
			3	808	" " " 3		
			4	808	" " " 4		
			5	808	" " " 5		
			6	808	" " " 6		
			7	808	" " " 7		
			8	808	" " " 8		
BLOCK	24	LOT	1	809	Hedge Way Unit 1	(Private Drive)	N-S
			2	809	" " " 2		
			3	809	" " " 3		
			4	809	" " " 4		
			5	809	" " " 5		
			6	809	" " " 6		
			7	809	" " " 7		
			8	809	" " " 8		
BLOCK	25	LOT	1	3516	Folage Drive Unit 1	(Private Drive)	E-W
			2	3516	" " " 2		
			3	3516	" " " 3		
			4	3516	" " " 4		
			5	3516	" " " 5		
			6	3516	" " " 6		
COMMON AREA		LOT	A	813	Hedge Way	(Private Drive)	N-S
COMMON AREA		LOT	B	3505	Folage Drive	(Private Drive)	E-W

STREETS WITH NO ADDRESSES:

Pecos Street


 Jim Robison
 Planning Assistant
 May 26, 1981

ATRIUM GARDENS I
Street Listing

BLOCK 1	LOT	1	3501	Folage Drive Unit 1	(Private Drive)	E-W
		2	3501	" " " 2		
		3	3501	" " " 3		
		4	3501	" " " 4		
		5	3501	" " " 5		
		6	3501	" " " 6		
		7	3501	" " " 7		
		8	3501	" " " 8		
BLOCK 2	LOT	1	3509	Folage Drive Unit 1	(Private Drive)	E-W
		2	3509	" " " 2		
		3	3509	" " " 3		
		4	3509	" " " 4		
BLOCK 3	LOT	1	3517	Folage Drive Unit 1	(Private Drive)	E-W
		2	3517	" " " 2		
		3	3517	" " " 3		
		4	3517	" " " 4		
		5	3517	" " " 5		
		6	3517	" " " 6		
		7	3517	" " " 7		
		8	3517	" " " 8		
BLOCK 23	LOT	1	808	Hedge Way Unit 1	(Private Drive)	N-S
		2	808	" " " 2		
		3	808	" " " 3		
		4	808	" " " 4		
		5	808	" " " 5		
		6	808	" " " 6		
		7	808	" " " 7		
		8	808	" " " 8		
BLOCK 24	LOT	1	809	Hedge Way Unit 1	(Private Drive)	N-S
		2	809	" " " 2		
		3	809	" " " 3		
		4	809	" " " 4		
		5	809	" " " 5		
		6	809	" " " 6		
		7	809	" " " 7		
		8	809	" " " 8		
BLOCK 25	LOT	1	3516	Folage Drive Unit 1	(Private Drive)	E-W
		2	3516	" " " 2		
		3	3516	" " " 3		
		4	3516	" " " 4		
		5	3516	" " " 5		
		6	3516	" " " 6		
COMMON AREA	LOT A	813	Hedge Way	(Private Drive)	N-S	
COMMON AREA	LOT B	3505	Folage Drive	(Private Drive)	E-W	

STREETS WITH NO ADDRESSES:

Pecos Street


 Jim Robison
Planning Assistant
May 26, 1981

ATRIUM GARDENS I
Street Listing

BLOCK	1	LOT	1	3501	Folage Drive Unit 1	(Private Drive)	E-W
			2	3501	" " " 2		
			3	3501	" " " 3		
			4	3501	" " " 4		
			5	3501	" " " 5		
			6	3501	" " " 6		
			7	3501	" " " 7		
			8	3501	" " " 8		
BLOCK	2	LOT	1	3509	Folage Drive Unit 1	(Private Drive)	E-W
			2	3509	" " " 2		
			3	3509	" " " 3		
			4	3509	" " " 4		
BLOCK	3	LOT	1	3517	Folage Drive Unit 1	(Private Drive)	E-W
			2	3517	" " " 2		
			3	3517	" " " 3		
			4	3517	" " " 4		
			5	3517	" " " 5		
			6	3517	" " " 6		
			7	3517	" " " 7		
			8	3517	" " " 8		
BLOCK	23	LOT	1	808	Hedge Way Unit 1	(Private Drive)	N-S
			2	808	" " " 2		
			3	808	" " " 3		
			4	808	" " " 4		
			5	808	" " " 5		
			6	808	" " " 6		
			7	808	" " " 7		
			8	808	" " " 8		
BLOCK	24	LOT	1	809	Hedge Way Unit 1	(Private Drive)	N-S
			2	809	" " " 2		
			3	809	" " " 3		
			4	809	" " " 4		
			5	809	" " " 5		
			6	809	" " " 6		
			7	809	" " " 7		
			8	809	" " " 8		
BLOCK	25	LOT	1	3516	Folage Drive Unit 1	(Private Drive)	E-W
			2	3516	" " " 2		
			3	3516	" " " 3		
			4	3516	" " " 4		
			5	3516	" " " 5		
			6	3516	" " " 6		
COMMON AREA		LOT	A	813	Hedge Way	(Private Drive)	N-S
COMMON AREA		LOT	B	3505	Folage Drive	(Private Drive)	E-W

STREETS WITH NO ADDRESSES:

Pecos Street


 Jim Robison
 Planning Assistant
 May 26, 1981

ATRIUM GARDENS I
Street Listing

BLOCK	1	LOT	1	3501	Folage Drive Unit 1	(Private Drive)	E-W
			2	3501	" " " 2		
			3	3501	" " " 3		
			4	3501	" " " 4		
			5	3501	" " " 5		
			6	3501	" " " 6		
			7	3501	" " " 7		
			8	3501	" " " 8		
BLOCK	2	LOT	1	3509	Folage Drive Unit 1	(Private Drive)	E-W
			2	3509	" " " 2		
			3	3509	" " " 3		
			4	3509	" " " 4		
BLOCK	3	LOT	1	3517	Folage Drive Unit 1	(Private Drive)	E-W
			2	3517	" " " 2		
			3	3517	" " " 3		
			4	3517	" " " 4		
			5	3517	" " " 5		
			6	3517	" " " 6		
			7	3517	" " " 7		
			8	3517	" " " 8		
BLOCK	23	LOT	1	808	Hedge Way Unit 1	(Private Drive)	N-S
			2	808	" " " 2		
			3	808	" " " 3		
			4	808	" " " 4		
			5	808	" " " 5		
			6	808	" " " 6		
			7	808	" " " 7		
			8	808	" " " 8		
BLOCK	24	LOT	1	809	Hedge Way Unit 1	(Private Drive)	N-S
			2	809	" " " 2		
			3	809	" " " 3		
			4	809	" " " 4		
			5	809	" " " 5		
			6	809	" " " 6		
			7	809	" " " 7		
			8	809	" " " 8		
BLOCK	25	LOT	1	3516	Folage Drive Unit 1	(Private Drive)	E-W
			2	3516	" " " 2		
			3	3516	" " " 3		
			4	3516	" " " 4		
			5	3516	" " " 5		
			6	3516	" " " 6		
COMMON AREA		LOT	A	813	Hedge Way	(Private Drive)	N-S
COMMON AREA		LOT	B	3505	Folage Drive	(Private Drive)	E-W

STREETS WITH NO ADDRESSES:

Pecos Street


 Jim Robison
 Planning Assistant
 May 26, 1981

ATRIUM GARDENS I
Street Listing

BLOCK	1	LOT	1	3501	Folage Drive	Unit	1	(Private Drive)	E-W
			2	3501	"	"	2		
			3	3501	"	"	3		
			4	3501	"	"	4		
			5	3501	"	"	5		
			6	3501	"	"	6		
			7	3501	"	"	7		
			8	3501	"	"	8		
BLOCK	2	LOT	1	3509	Folage Drive	Unit	1	(Private Drive)	E-W
			2	3509	"	"	2		
			3	3509	"	"	3		
			4	3509	"	"	4		
BLOCK	3	LOT	1	3517	Folage Drive	Unit	1	(Private Drive)	E-W
			2	3517	"	"	2		
			3	3517	"	"	3		
			4	3517	"	"	4		
			5	3517	"	"	5		
			6	3517	"	"	6		
			7	3517	"	"	7		
			8	3517	"	"	8		
BLOCK	23	LOT	1	808	Hedge Way	Unit	1	(Private Drive)	N-S
			2	808	"	"	2		
			3	808	"	"	3		
			4	808	"	"	4		
			5	808	"	"	5		
			6	808	"	"	6		
			7	808	"	"	7		
			8	808	"	"	8		
BLOCK	24	LOT	1	809	Hedge Way	Unit	1	(Private Drive)	N-S
			2	809	"	"	2		
			3	809	"	"	3		
			4	809	"	"	4		
			5	809	"	"	5		
			6	809	"	"	6		
			7	809	"	"	7		
			8	809	"	"	8		
BLOCK	25	LOT	1	3516	Folage Drive	Unit	1	(Private Drive)	E-W
			2	3516	"	"	2		
			3	3516	"	"	3		
			4	3516	"	"	4		
			5	3516	"	"	5		
			6	3516	"	"	6		
COMMON AREA		LOT	A	813	Hedge Way			(Private Drive)	N-S
COMMON AREA		LOT	B	3505	Folage Drive			(Private Drive)	E-W

STREETS WITH NO ADDRESSES:

Pecos Street


 Jim Robison
 Planning Assistant
 May 26, 1981

ATRIUM GARDENS I
Street Listing

BLOCK	1	LOT	1	3501	Folage Drive Unit 1	(Private Drive)	E-W
			2	3501	" " " 2		
			3	3501	" " " 3		
			4	3501	" " " 4		
			5	3501	" " " 5		
			6	3501	" " " 6		
			7	3501	" " " 7		
			8	3501	" " " 8		
BLOCK	2	LOT	1	3509	Folage Drive Unit 1	(Private Drive)	E-W
			2	3509	" " " 2		
			3	3509	" " " 3		
			4	3509	" " " 4		
BLOCK	3	LOT	1	3517	Folage Drive Unit 1	(Private Drive)	E-W
			2	3517	" " " 2		
			3	3517	" " " 3		
			4	3517	" " " 4		
			5	3517	" " " 5		
			6	3517	" " " 6		
			7	3517	" " " 7		
			8	3517	" " " 8		
BLOCK	23	LOT	1	808	Hedge Way Unit 1	(Private Drive)	N-S
			2	808	" " " 2		
			3	808	" " " 3		
			4	808	" " " 4		
			5	808	" " " 5		
			6	808	" " " 6		
			7	808	" " " 7		
			8	808	" " " 8		
BLOCK	24	LOT	1	809	Hedge Way Unit 1	(Private Drive)	N-S
			2	809	" " " 2		
			3	809	" " " 3		
			4	809	" " " 4		
			5	809	" " " 5		
			6	809	" " " 6		
			7	809	" " " 7		
			8	809	" " " 8		
BLOCK	25	LOT	1	3516	Folage Drive Unit 1	(Private Drive)	E-W
			2	3516	" " " 2		
			3	3516	" " " 3		
			4	3516	" " " 4		
			5	3516	" " " 5		
			6	3516	" " " 6		
COMMON AREA		LOT	A	813	Hedge Way	(Private Drive)	N-S
COMMON AREA		LOT	B	3505	Folage Drive	(Private Drive)	E-W

STREETS WITH NO ADDRESSES:

Pecos Street



 Jim Robison
 Planning Assistant
 May 26, 1981

ATRIUM GARDENS I
Street Listing

BLOCK	1	LOT	1	3501	Folage Drive Unit 1	(Private Drive)	E-W
			2	3501	" " " 2		
			3	3501	" " " 3		
			4	3501	" " " 4		
			5	3501	" " " 5		
			6	3501	" " " 6		
			7	3501	" " " 7		
			8	3501	" " " 8		
BLOCK	2	LOT	1	3509	Folage Drive Unit 1	(Private Drive)	E-W
			2	3509	" " " 2		
			3	3509	" " " 3		
			4	3509	" " " 4		
BLOCK	3	LOT	1	3517	Folage Drive Unit 1	(Private Drive)	E-W
			2	3517	" " " 2		
			3	3517	" " " 3		
			4	3517	" " " 4		
			5	3517	" " " 5		
			6	3517	" " " 6		
			7	3517	" " " 7		
			8	3517	" " " 8		
BLOCK	23	LOT	1	808	Hedge Way Unit 1	(Private Drive)	N-S
			2	808	" " " 2		
			3	808	" " " 3		
			4	808	" " " 4		
			5	808	" " " 5		
			6	808	" " " 6		
			7	808	" " " 7		
			8	808	" " " 8		
BLOCK	24	LOT	1	809	Hedge Way Unit 1	(Private Drive)	N-S
			2	809	" " " 2		
			3	809	" " " 3		
			4	809	" " " 4		
			5	809	" " " 5		
			6	809	" " " 6		
			7	809	" " " 7		
			8	809	" " " 8		
BLOCK	25	LOT	1	3516	Folage Drive Unit 1	(Private Drive)	E-W
			2	3516	" " " 2		
			3	3516	" " " 3		
			4	3516	" " " 4		
			5	3516	" " " 5		
			6	3516	" " " 6		
COMMON AREA		LOT	A	813	Hedge Way	(Private Drive)	N-S
COMMON AREA		LOT	B	3505	Folage Drive	(Private Drive)	E-W

STREETS WITH NO ADDRESSES:

Pecos Street



 Jim Robison
 Planning Assistant
 May 26, 1981

ATRIUM GARDENS I
Street Listing

BLOCK	1	LOT	1	3501	Folage Drive Unit 1	(Private Drive)	E-W
			2	3501	" " " 2		
			3	3501	" " " 3		
			4	3501	" " " 4		
			5	3501	" " " 5		
			6	3501	" " " 6		
			7	3501	" " " 7		
			8	3501	" " " 8		
BLOCK	2	LOT	1	3509	Folage Drive Unit 1	(Private Drive)	E-W
			2	3509	" " " 2		
			3	3509	" " " 3		
			4	3509	" " " 4		
BLOCK	3	LOT	1	3517	Folage Drive Unit 1	(Private Drive)	E-W
			2	3517	" " " 2		
			3	3517	" " " 3		
			4	3517	" " " 4		
			5	3517	" " " 5		
			6	3517	" " " 6		
			7	3517	" " " 7		
			8	3517	" " " 8		
BLOCK	23	LOT	1	808	Hedge Way Unit 1	(Private Drive)	N-S
			2	808	" " " 2		
			3	808	" " " 3		
			4	808	" " " 4		
			5	808	" " " 5		
			6	808	" " " 6		
			7	808	" " " 7		
			8	808	" " " 8		
BLOCK	24	LOT	1	809	Hedge Way Unit 1	(Private Drive)	N-S
			2	809	" " " 2		
			3	809	" " " 3		
			4	809	" " " 4		
			5	809	" " " 5		
			6	809	" " " 6		
			7	809	" " " 7		
			8	809	" " " 8		
BLOCK	25	LOT	1	3516	Folage Drive Unit 1	(Private Drive)	E-W
			2	3516	" " " 2		
			3	3516	" " " 3		
			4	3516	" " " 4		
			5	3516	" " " 5		
			6	3516	" " " 6		
COMMON AREA		LOT	A	813	Hedge Way	(Private Drive)	N-S
COMMON AREA		LOT	B	3505	Folage Drive	(Private Drive)	E-W

STREETS WITH NO ADDRESSES:

Pecos Street


 Jim Robison
Planning Assistant
May 26, 1981

ATRIUM GARDENS I
Street Listing

BLOCK	1	LOT	1	3501	Folage Drive Unit 1	(Private Drive)	E-W
			2	3501	" " " 2		
			3	3501	" " " 3		
			4	3501	" " " 4		
			5	3501	" " " 5		
			6	3501	" " " 6		
			7	3501	" " " 7		
			8	3501	" " " 8		
BLOCK	2	LOT	1	3509	Folage Drive Unit 1	(Private Drive)	E-W
			2	3509	" " " 2		
			3	3509	" " " 3		
			4	3509	" " " 4		
BLOCK	3	LOT	1	3517	Folage Drive Unit 1	(Private Drive)	E-W
			2	3517	" " " 2		
			3	3517	" " " 3		
			4	3517	" " " 4		
			5	3517	" " " 5		
			6	3517	" " " 6		
			7	3517	" " " 7		
			8	3517	" " " 8		
BLOCK	23	LOT	1	808	Hedge Way Unit 1	(Private Drive)	N-S
			2	808	" " " 2		
			3	808	" " " 3		
			4	808	" " " 4		
			5	808	" " " 5		
			6	808	" " " 6		
			7	808	" " " 7		
			8	808	" " " 8		
BLOCK	24	LOT	1	809	Hedge Way Unit 1	(Private Drive)	N-S
			2	809	" " " 2		
			3	809	" " " 3		
			4	809	" " " 4		
			5	809	" " " 5		
			6	809	" " " 6		
			7	809	" " " 7		
			8	809	" " " 8		
BLOCK	25	LOT	1	3516	Folage Drive Unit 1	(Private Drive)	E-W
			2	3516	" " " 2		
			3	3516	" " " 3		
			4	3516	" " " 4		
			5	3516	" " " 5		
			6	3516	" " " 6		
COMMON AREA		LOT	A	813	Hedge Way	(Private Drive)	N-S
COMMON AREA		LOT	B	3505	Folage Drive	(Private Drive)	E-W

STREETS WITH NO ADDRESSES:

Pecos Street


 Jim Robison
Planning Assistant
May 26, 1981

ATRIUM GARDENS I
Street Listing

BLOCK	1	LOT	1	3501	Folage Drive	Unit 1	(Private Drive)	E-W
			2	3501	"	"	"	
			3	3501	"	"	"	
			4	3501	"	"	"	
			5	3501	"	"	"	
			6	3501	"	"	"	
			7	3501	"	"	"	
			8	3501	"	"	"	
BLOCK	2	LOT	1	3509	Folage Drive	Unit 1	(Private Drive)	E-W
			2	3509	"	"	"	
			3	3509	"	"	"	
			4	3509	"	"	"	
BLOCK	3	LOT	1	3517	Folage Drive	Unit 1	(Private Drive)	E-W
			2	3517	"	"	"	
			3	3517	"	"	"	
			4	3517	"	"	"	
			5	3517	"	"	"	
			6	3517	"	"	"	
			7	3517	"	"	"	
			8	3517	"	"	"	
BLOCK	23	LOT	1	808	Hedge Way	Unit 1	(Private Drive)	N-S
			2	808	"	"	"	
			3	808	"	"	"	
			4	808	"	"	"	
			5	808	"	"	"	
			6	808	"	"	"	
			7	808	"	"	"	
			8	808	"	"	"	
BLOCK	24	LOT	1	809	Hedge Way	Unit 1	(Private Drive)	N-S
			2	809	"	"	"	
			3	809	"	"	"	
			4	809	"	"	"	
			5	809	"	"	"	
			6	809	"	"	"	
			7	809	"	"	"	
			8	809	"	"	"	
BLOCK	25	LOT	1	3516	Folage Drive	Unit 1	(Private Drive)	E-W
			2	3516	"	"	"	
			3	3516	"	"	"	
			4	3516	"	"	"	
			5	3516	"	"	"	
			6	3516	"	"	"	
COMMON AREA		LOT	A	813	Hedge Way		(Private Drive)	N-S
COMMON AREA		LOT	B	3505	Folage Drive		(Private Drive)	E-W

STREETS WITH NO ADDRESSES:

Pecos Street



 Jim Robison
 Planning Assistant
 May 26, 1981

ATRIUM GARDENS I
Street Listing

BLOCK 1	LOT	1	3501	Folage Drive Unit 1	(Private Drive)	E-W
		2	3501	" " " 2		
		3	3501	" " " 3		
		4	3501	" " " 4		
		5	3501	" " " 5		
		6	3501	" " " 6		
		7	3501	" " " 7		
		8	3501	" " " 8		
BLOCK 2	LOT	1	3509	Folage Drive Unit 1	(Private Drive)	E-W
		2	3509	" " " 2		
		3	3509	" " " 3		
		4	3509	" " " 4		
BLOCK 3	LOT	1	3517	Folage Drive Unit 1	(Private Drive)	E-W
		2	3517	" " " 2		
		3	3517	" " " 3		
		4	3517	" " " 4		
		5	3517	" " " 5		
		6	3517	" " " 6		
		7	3517	" " " 7		
		8	3517	" " " 8		
BLOCK 23	LOT	1	808	Hedge Way Unit 1	(Private Drive)	N-S
		2	808	" " " 2		
		3	808	" " " 3		
		4	808	" " " 4		
		5	808	" " " 5		
		6	808	" " " 6		
		7	808	" " " 7		
		8	808	" " " 8		
BLOCK 24	LOT	1	809	Hedge Way Unit 1	(Private Drive)	N-S
		2	809	" " " 2		
		3	809	" " " 3		
		4	809	" " " 4		
		5	809	" " " 5		
		6	809	" " " 6		
		7	809	" " " 7		
		8	809	" " " 8		
BLOCK 25	LOT	1	3516	Folage Drive Unit 1	(Private Drive)	E-W
		2	3516	" " " 2		
		3	3516	" " " 3		
		4	3516	" " " 4		
		5	3516	" " " 5		
		6	3516	" " " 6		
COMMON AREA	LOT	A	813	Hedge Way	(Private Drive)	N-S
COMMON AREA	LOT	B	3505	Folage Drive	(Private Drive)	E-W

STREETS WITH NO ADDRESSES:

Pecos Street


 Jim Robison
 Planning Assistant
 May 26, 1981

*
T
ATRIUM GARDENS I
Street Listing

BLOCK	1	LOT	1	3501	Folage Drive Unit 1	(Private Drive)	E-W
			2	3501	" " " 2		
			3	3501	" " " 3		
			4	3501	" " " 4		
			5	3501	" " " 5		
			6	3501	" " " 6		
			7	3501	" " " 7		
			8	3501	" " " 8		
BLOCK	2	LOT	1	3509	Folage Drive Unit 1	(Private Drive)	E-W
			2	3509	" " " 2		
			3	3509	" " " 3		
			4	3509	" " " 4		
BLOCK	3	LOT	1	3517	Folage Drive Unit 1	(Private Drive)	E-W
			2	3517	" " " 2		
			3	3517	" " " 3		
			4	3517	" " " 4		
			5	3517	" " " 5		
			6	3517	" " " 6		
			7	3517	" " " 7		
			8	3517	" " " 8		
BLOCK	23	LOT	1	808	Hedge Way Unit 1	(Private Drive)	N-S
			2	808	" " " 2		
			3	808	" " " 3		
			4	808	" " " 4		
			5	808	" " " 5		
			6	808	" " " 6		
			7	808	" " " 7		
			8	808	" " " 8		
BLOCK	24	LOT	1	809	Hedge Way Unit 1	(Private Drive)	N-S
			2	809	" " " 2		
			3	809	" " " 3		
			4	809	" " " 4		
			5	809	" " " 5		
			6	809	" " " 6		
			7	809	" " " 7		
			8	809	" " " 8		
BLOCK	25	LOT	1	3516	Folage Drive Unit 1	(Private Drive)	E-W
			2	3516	" " " 2		
			3	3516	" " " 3		
			4	3516	" " " 4		
			5	3516	" " " 5		
			6	3516	" " " 6		
COMMON AREA		LOT	A	813	Hedge Way	(Private Drive)	N-S
COMMON AREA		LOT	B	3505	Folage Drive	(Private Drive)	E-W

STREETS WITH NO ADDRESSES:

Pecos Street



 Jim Robison
 Planning Assistant
 May 26, 1981

ATRIUM GARDENS I
Street Listing

BLOCK	1	LOT	1	3501	Folage Drive Unit 1	(Private Drive)	E-W
			2	3501	" " " 2		
			3	3501	" " " 3		
			4	3501	" " " 4		
			5	3501	" " " 5		
			6	3501	" " " 6		
			7	3501	" " " 7		
			8	3501	" " " 8		
BLOCK	2	LOT	1	3509	Folage Drive Unit 1	(Private Drive)	E-W
			2	3509	" " " 2		
			3	3509	" " " 3		
			4	3509	" " " 4		
BLOCK	3	LOT	1	3517	Folage Drive Unit 1	(Private Drive)	E-W
			2	3517	" " " 2		
			3	3517	" " " 3		
			4	3517	" " " 4		
			5	3517	" " " 5		
			6	3517	" " " 6		
			7	3517	" " " 7		
			8	3517	" " " 8		
BLOCK	23	LOT	1	808	Hedge Way Unit 1	(Private Drive)	N-S
			2	808	" " " 2		
			3	808	" " " 3		
			4	808	" " " 4		
			5	808	" " " 5		
			6	808	" " " 6		
			7	808	" " " 7		
			8	808	" " " 8		
BLOCK	24	LOT	1	809	Hedge Way Unit 1	(Private Drive)	N-S
			2	809	" " " 2		
			3	809	" " " 3		
			4	809	" " " 4		
			5	809	" " " 5		
			6	809	" " " 6		
			7	809	" " " 7		
			8	809	" " " 8		
BLOCK	25	LOT	1	3516	Folage Drive Unit 1	(Private Drive)	E-W
			2	3516	" " " 2		
			3	3516	" " " 3		
			4	3516	" " " 4		
			5	3516	" " " 5		
			6	3516	" " " 6		
COMMON AREA		LOT	A	813	Hedge Way	(Private Drive)	N-S
COMMON AREA		LOT	B	3505	Folage Drive	(Private Drive)	E-W

STREETS WITH NO ADDRESSES:

Pecos Street


 Jim Robison
 Planning Assistant
 May 26, 1981

ATRIUM GARDENS I
Street Listing

BLOCK	1	LOT	1	3501	Folage Drive Unit 1	(Private Drive)	E-W
			2	3501	" " " 2		
			3	3501	" " " 3		
			4	3501	" " " 4		
			5	3501	" " " 5		
			6	3501	" " " 6		
			7	3501	" " " 7		
			8	3501	" " " 8		
BLOCK	2	LOT	1	3509	Folage Drive Unit 1	(Private Drive)	E-W
			2	3509	" " " 2		
			3	3509	" " " 3		
			4	3509	" " " 4		
BLOCK	3	LOT	1	3517	Folage Drive Unit 1	(Private Drive)	E-W
			2	3517	" " " 2		
			3	3517	" " " 3		
			4	3517	" " " 4		
			5	3517	" " " 5		
			6	3517	" " " 6		
			7	3517	" " " 7		
			8	3517	" " " 8		
BLOCK	23	LOT	1	808	Hedge Way Unit 1	(Private Drive)	N-S
			2	808	" " " 2		
			3	808	" " " 3		
			4	808	" " " 4		
			5	808	" " " 5		
			6	808	" " " 6		
			7	808	" " " 7		
			8	808	" " " 8		
BLOCK	24	LOT	1	809	Hedge Way Unit 1	(Private Drive)	N-S
			2	809	" " " 2		
			3	809	" " " 3		
			4	809	" " " 4		
			5	809	" " " 5		
			6	809	" " " 6		
			7	809	" " " 7		
			8	809	" " " 8		
BLOCK	25	LOT	1	3516	Folage Drive Unit 1	(Private Drive)	E-W
			2	3516	" " " 2		
			3	3516	" " " 3		
			4	3516	" " " 4		
			5	3516	" " " 5		
			6	3516	" " " 6		
COMMON AREA		LOT	A	813	Hedge Way	(Private Drive)	N-S
COMMON AREA		LOT	B	3505	Folage Drive	(Private Drive)	E-W

STREETS WITH NO ADDRESSES:

Pecos Street



 Jim Robison
 Planning Assistant
 May 26, 1981

ATRIUM GARDENS I
Street Listing

BLOCK 1	LOT	1	3501	Folage Drive Unit 1	(Private Drive)	E-W
		2	3501	" " " 2		
		3	3501	" " " 3		
		4	3501	" " " 4		
		5	3501	" " " 5		
		6	3501	" " " 6		
		7	3501	" " " 7		
		8	3501	" " " 8		
BLOCK 2	LOT	1	3509	Folage Drive Unit 1	(Private Drive)	E-W
		2	3509	" " " 2		
		3	3509	" " " 3		
		4	3509	" " " 4		
BLOCK 3	LOT	1	3517	Folage Drive Unit 1	(Private Drive)	E-W
		2	3517	" " " 2		
		3	3517	" " " 3		
		4	3517	" " " 4		
		5	3517	" " " 5		
		6	3517	" " " 6		
		7	3517	" " " 7		
		8	3517	" " " 8		
BLOCK 23	LOT	1	808	Hedge Way Unit 1	(Private Drive)	N-S
		2	808	" " " 2		
		3	808	" " " 3		
		4	808	" " " 4		
		5	808	" " " 5		
		6	808	" " " 6		
		7	808	" " " 7		
		8	808	" " " 8		
BLOCK 24	LOT	1	809	Hedge Way Unit 1	(Private Drive)	N-S
		2	809	" " " 2		
		3	809	" " " 3		
		4	809	" " " 4		
		5	809	" " " 5		
		6	809	" " " 6		
		7	809	" " " 7		
		8	809	" " " 8		
BLOCK 25	LOT	1	3516	Folage Drive Unit 1	(Private Drive)	E-W
		2	3516	" " " 2		
		3	3516	" " " 3		
		4	3516	" " " 4		
		5	3516	" " " 5		
		6	3516	" " " 6		
COMMON AREA	LOT	A	813	Hedge Way	(Private Drive)	N-S
COMMON AREA	LOT	B	3505	Folage Drive	(Private Drive)	E-W

STREETS WITH NO ADDRESSES:

Pecos Street



 Jim Robison
 Planning Assistant
 May 26, 1981

ATRIUM GARDENS I
Street Listing

BLOCK	1	LOT	1	3501	Folage Drive Unit 1	(Private Drive)	E-W
			2	3501	" " " 2		
			3	3501	" " " 3		
			4	3501	" " " 4		
			5	3501	" " " 5		
			6	3501	" " " 6		
			7	3501	" " " 7		
			8	3501	" " " 8		
BLOCK	2	LOT	1	3509	Folage Drive Unit 1	(Private Drive)	E-W
			2	3509	" " " 2		
			3	3509	" " " 3		
			4	3509	" " " 4		
BLOCK	3	LOT	1	3517	Folage Drive Unit 1	(Private Drive)	E-W
			2	3517	" " " 2		
			3	3517	" " " 3		
			4	3517	" " " 4		
			5	3517	" " " 5		
			6	3517	" " " 6		
			7	3517	" " " 7		
			8	3517	" " " 8		
BLOCK	23	LOT	1	808	Hedge Way Unit 1	(Private Drive)	N-S
			2	808	" " " 2		
			3	808	" " " 3		
			4	808	" " " 4		
			5	808	" " " 5		
			6	808	" " " 6		
			7	808	" " " 7		
			8	808	" " " 8		
BLOCK	24	LOT	1	809	Hedge Way Unit 1	(Private Drive)	N-S
			2	809	" " " 2		
			3	809	" " " 3		
			4	809	" " " 4		
			5	809	" " " 5		
			6	809	" " " 6		
			7	809	" " " 7		
			8	809	" " " 8		
BLOCK	25	LOT	1	3516	Folage Drive Unit 1	(Private Drive)	E-W
			2	3516	" " " 2		
			3	3516	" " " 3		
			4	3516	" " " 4		
			5	3516	" " " 5		
			6	3516	" " " 6		
COMMON AREA		LOT	A	813	Hedge Way	(Private Drive)	N-S
COMMON AREA		LOT	B	3505	Folage Drive	(Private Drive)	E-W

STREETS WITH NO ADDRESSES:

Pecos Street


 Jim Robison
Planning Assistant
May 26, 1981

ATRIUM GARDENS I
Street Listing

BLOCK	1	LOT	1	3501	Folage Drive Unit 1	(Private Drive)	E-W
			2	3501	" " " 2		
			3	3501	" " " 3		
			4	3501	" " " 4		
			5	3501	" " " 5		
			6	3501	" " " 6		
			7	3501	" " " 7		
			8	3501	" " " 8		
BLOCK	2	LOT	1	3509	Folage Drive Unit 1	(Private Drive)	E-W
			2	3509	" " " 2		
			3	3509	" " " 3		
			4	3509	" " " 4		
BLOCK	3	LOT	1	3517	Folage Drive Unit 1	(Private Drive)	E-W
			2	3517	" " " 2		
			3	3517	" " " 3		
			4	3517	" " " 4		
			5	3517	" " " 5		
			6	3517	" " " 6		
			7	3517	" " " 7		
			8	3517	" " " 8		
BLOCK	23	LOT	1	808	Hedge Way Unit 1	(Private Drive)	N-S
			2	808	" " " 2		
			3	808	" " " 3		
			4	808	" " " 4		
			5	808	" " " 5		
			6	808	" " " 6		
			7	808	" " " 7		
			8	808	" " " 8		
BLOCK	24	LOT	1	809	Hedge Way Unit 1	(Private Drive)	N-S
			2	809	" " " 2		
			3	809	" " " 3		
			4	809	" " " 4		
			5	809	" " " 5		
			6	809	" " " 6		
			7	809	" " " 7		
			8	809	" " " 8		
BLOCK	25	LOT	1	3516	Folage Drive Unit 1	(Private Drive)	E-W
			2	3516	" " " 2		
			3	3516	" " " 3		
			4	3516	" " " 4		
			5	3516	" " " 5		
			6	3516	" " " 6		
COMMON AREA		LOT	A	813	Hedge Way	(Private Drive)	N-S
COMMON AREA		LOT	B	3505	Folage Drive	(Private Drive)	E-W

STREETS WITH NO ADDRESSES:

Pecos Street



 Jim Robison
 Planning Assistant
 May 26, 1981

ATRIUM GARDENS I
Street Listing

BLOCK	1	LOT	1	3501	Folage Drive Unit 1	(Private Drive)	E-W
			2	3501	" " " 2		
			3	3501	" " " 3		
			4	3501	" " " 4		
			5	3501	" " " 5		
			6	3501	" " " 6		
			7	3501	" " " 7		
			8	3501	" " " 8		
BLOCK	2	LOT	1	3509	Folage Drive Unit 1	(Private Drive)	E-W
			2	3509	" " " 2		
			3	3509	" " " 3		
			4	3509	" " " 4		
BLOCK	3	LOT	1	3517	Folage Drive Unit 1	(Private Drive)	E-W
			2	3517	" " " 2		
			3	3517	" " " 3		
			4	3517	" " " 4		
			5	3517	" " " 5		
			6	3517	" " " 6		
			7	3517	" " " 7		
			8	3517	" " " 8		
BLOCK	23	LOT	1	808	Hedge Way Unit 1	(Private Drive)	N-S
			2	808	" " " 2		
			3	808	" " " 3		
			4	808	" " " 4		
			5	808	" " " 5		
			6	808	" " " 6		
			7	808	" " " 7		
			8	808	" " " 8		
BLOCK	24	LOT	1	809	Hedge Way Unit 1	(Private Drive)	N-S
			2	809	" " " 2		
			3	809	" " " 3		
			4	809	" " " 4		
			5	809	" " " 5		
			6	809	" " " 6		
			7	809	" " " 7		
			8	809	" " " 8		
BLOCK	25	LOT	1	3516	Folage Drive Unit 1	(Private Drive)	E-W
			2	3516	" " " 2		
			3	3516	" " " 3		
			4	3516	" " " 4		
			5	3516	" " " 5		
			6	3516	" " " 6		
COMMON AREA		LOT	A	813	Hedge Way	(Private Drive)	N-S
COMMON AREA		LOT	B	3505	Folage Drive	(Private Drive)	E-W

STREETS WITH NO ADDRESSES:

Pecos Street



 Jim Robison
 Planning Assistant
 May 26, 1981

ATRIUM GARDENS I
Street Listing

BLOCK	1	LOT	1	3501	Folage Drive Unit 1	(Private Drive)	E-W
			2	3501	" " " 2		
			3	3501	" " " 3		
			4	3501	" " " 4		
			5	3501	" " " 5		
			6	3501	" " " 6		
			7	3501	" " " 7		
			8	3501	" " " 8		
BLOCK	2	LOT	1	3509	Folage Drive Unit 1	(Private Drive)	E-W
			2	3509	" " " 2		
			3	3509	" " " 3		
			4	3509	" " " 4		
BLOCK	3	LOT	1	3517	Folage Drive Unit 1	(Private Drive)	E-W
			2	3517	" " " 2		
			3	3517	" " " 3		
			4	3517	" " " 4		
			5	3517	" " " 5		
			6	3517	" " " 6		
			7	3517	" " " 7		
			8	3517	" " " 8		
BLOCK	23	LOT	1	808	Hedge Way Unit 1	(Private Drive)	N-S
			2	808	" " " 2		
			3	808	" " " 3		
			4	808	" " " 4		
			5	808	" " " 5		
			6	808	" " " 6		
			7	808	" " " 7		
			8	808	" " " 8		
BLOCK	24	LOT	1	809	Hedge Way Unit 1	(Private Drive)	N-S
			2	809	" " " 2		
			3	809	" " " 3		
			4	809	" " " 4		
			5	809	" " " 5		
			6	809	" " " 6		
			7	809	" " " 7		
			8	809	" " " 8		
BLOCK	25	LOT	1	3516	Folage Drive Unit 1	(Private Drive)	E-W
			2	3516	" " " 2		
			3	3516	" " " 3		
			4	3516	" " " 4		
			5	3516	" " " 5		
			6	3516	" " " 6		
COMMON AREA		LOT	A	813	Hedge Way	(Private Drive)	N-S
COMMON AREA		LOT	B	3505	Folage Drive	(Private Drive)	E-W

STREETS WITH NO ADDRESSES:

Pecos Street


 Jim Robison
Planning Assistant
May 26, 1981

*
 ATRIUM GARDENS I
 Street Listing

BLOCK 1	LOT	1	3501	Folage Drive Unit 1	(Private Drive)	E-W
		2	3501	" " " 2		
		3	3501	" " " 3		
		4	3501	" " " 4		
		5	3501	" " " 5		
		6	3501	" " " 6		
		7	3501	" " " 7		
		8	3501	" " " 8		
BLOCK 2	LOT	1	3509	Folage Drive Unit 1	(Private Drive)	E-W
		2	3509	" " " 2		
		3	3509	" " " 3		
		4	3509	" " " 4		
BLOCK 3	LOT	1	3517	Folage Drive Unit 1	(Private Drive)	E-W
		2	3517	" " " 2		
		3	3517	" " " 3		
		4	3517	" " " 4		
		5	3517	" " " 5		
		6	3517	" " " 6		
		7	3517	" " " 7		
		8	3517	" " " 8		
BLOCK 23	LOT	1	808	Hedge Way Unit 1	(Private Drive)	N-S
		2	808	" " " 2		
		3	808	" " " 3		
		4	808	" " " 4		
		5	808	" " " 5		
		6	808	" " " 6		
		7	808	" " " 7		
		8	808	" " " 8		
BLOCK 24	LOT	1	809	Hedge Way Unit 1	(Private Drive)	N-S
		2	809	" " " 2		
		3	809	" " " 3		
		4	809	" " " 4		
		5	809	" " " 5		
		6	809	" " " 6		
		7	809	" " " 7		
		8	809	" " " 8		
BLOCK 25	LOT	1	3516	Folage Drive Unit 1	(Private Drive)	E-W
		2	3516	" " " 2		
		3	3516	" " " 3		
		4	3516	" " " 4		
		5	3516	" " " 5		
		6	3516	" " " 6		
COMMON AREA	LOT	A	813	Hedge Way	(Private Drive)	N-S
COMMON AREA	LOT	B	3505	Folage Drive	(Private Drive)	E-W

STREETS WITH NO ADDRESSES:

Pecos Street



 Jim Robison
 Planning Assistant
 May 26, 1981

ATRIUM GARDENS I
Street Listing

BLOCK	1	LOT	1	3501	Folage Drive Unit 1	(Private Drive)	E-W
			2	3501	" " "	2	
			3	3501	" " "	3	
			4	3501	" " "	4	
			5	3501	" " "	5	
			6	3501	" " "	6	
			7	3501	" " "	7	
			8	3501	" " "	8	
BLOCK	2	LOT	1	3509	Folage Drive Unit 1	(Private Drive)	E-W
			2	3509	" " "	2	
			3	3509	" " "	3	
			4	3509	" " "	4	
BLOCK	3	LOT	1	3517	Folage Drive Unit 1	(Private Drive)	E-W
			2	3517	" " "	2	
			3	3517	" " "	3	
			4	3517	" " "	4	
			5	3517	" " "	5	
			6	3517	" " "	6	
			7	3517	" " "	7	
			8	3517	" " "	8	
BLOCK	23	LOT	1	808	Hedge Way Unit 1	(Private Drive)	N-S
			2	808	" " "	2	
			3	808	" " "	3	
			4	808	" " "	4	
			5	808	" " "	5	
			6	808	" " "	6	
			7	808	" " "	7	
			8	808	" " "	8	
BLOCK	24	LOT	1	809	Hedge Way Unit 1	(Private Drive)	N-S
			2	809	" " "	2	
			3	809	" " "	3	
			4	809	" " "	4	
			5	809	" " "	5	
			6	809	" " "	6	
			7	809	" " "	7	
			8	809	" " "	8	
BLOCK	25	LOT	1	3516	Folage Drive Unit 1	(Private Drive)	E-W
			2	3516	" " "	2	
			3	3516	" " "	3	
			4	3516	" " "	4	
			5	3516	" " "	5	
			6	3516	" " "	6	
COMMON AREA		LOT	A	813	Hedge Way	(Private Drive)	N-S
COMMON AREA		LOT	B	3505	Folage Drive	(Private Drive)	E-W

STREETS WITH NO ADDRESSES:

Pecos Street


 Jim Robison
Planning Assistant
May 26, 1981

ATRIUM GARDENS I
Street Listing

BLOCK	1	LOT	1	3501	Folage Drive Unit 1	(Private Drive)	E-W
			2	3501	" " " 2		
			3	3501	" " " 3		
			4	3501	" " " 4		
			5	3501	" " " 5		
			6	3501	" " " 6		
			7	3501	" " " 7		
			8	3501	" " " 8		
BLOCK	2	LOT	1	3509	Folage Drive Unit 1	(Private Drive)	E-W
			2	3509	" " " 2		
			3	3509	" " " 3		
			4	3509	" " " 4		
BLOCK	3	LOT	1	3517	Folage Drive Unit 1	(Private Drive)	E-W
			2	3517	" " " 2		
			3	3517	" " " 3		
			4	3517	" " " 4		
			5	3517	" " " 5		
			6	3517	" " " 6		
			7	3517	" " " 7		
			8	3517	" " " 8		
BLOCK	23	LOT	1	808	Hedge Way Unit 1	(Private Drive)	N-S
			2	808	" " " 2		
			3	808	" " " 3		
			4	808	" " " 4		
			5	808	" " " 5		
			6	808	" " " 6		
			7	808	" " " 7		
			8	808	" " " 8		
BLOCK	24	LOT	1	809	Hedge Way Unit 1	(Private Drive)	N-S
			2	809	" " " 2		
			3	809	" " " 3		
			4	809	" " " 4		
			5	809	" " " 5		
			6	809	" " " 6		
			7	809	" " " 7		
			8	809	" " " 8		
BLOCK	25	LOT	1	3516	Folage Drive Unit 1	(Private Drive)	E-W
			2	3516	" " " 2		
			3	3516	" " " 3		
			4	3516	" " " 4		
			5	3516	" " " 5		
			6	3516	" " " 6		
COMMON AREA	LOT	A		813	Hedge Way	(Private Drive)	N-S
COMMON AREA	LOT	B		3505	Folage Drive	(Private Drive)	E-W

STREETS WITH NO ADDRESSES:

Pecos Street


 Jim Robison
Planning Assistant
May 26, 1981

ATRIUM GARDENS I
Street Listing

BLOCK	1	LOT	1	3501	Folage Drive Unit 1	(Private Drive)	E-W
			2	3501	" " " 2		
			3	3501	" " " 3		
			4	3501	" " " 4		
			5	3501	" " " 5		
			6	3501	" " " 6		
			7	3501	" " " 7		
			8	3501	" " " 8		
BLOCK	2	LOT	1	3509	Folage Drive Unit 1	(Private Drive)	E-W
			2	3509	" " " 2		
			3	3509	" " " 3		
			4	3509	" " " 4		
BLOCK	3	LOT	1	3517	Folage Drive Unit 1	(Private Drive)	E-W
			2	3517	" " " 2		
			3	3517	" " " 3		
			4	3517	" " " 4		
			5	3517	" " " 5		
			6	3517	" " " 6		
			7	3517	" " " 7		
			8	3517	" " " 8		
BLOCK	23	LOT	1	808	Hedge Way Unit 1	(Private Drive)	N-S
			2	808	" " " 2		
			3	808	" " " 3		
			4	808	" " " 4		
			5	808	" " " 5		
			6	808	" " " 6		
			7	808	" " " 7		
			8	808	" " " 8		
BLOCK	24	LOT	1	809	Hedge Way Unit 1	(Private Drive)	N-S
			2	809	" " " 2		
			3	809	" " " 3		
			4	809	" " " 4		
			5	809	" " " 5		
			6	809	" " " 6		
			7	809	" " " 7		
			8	809	" " " 8		
BLOCK	25	LOT	1	3516	Folage Drive Unit 1	(Private Drive)	E-W
			2	3516	" " " 2		
			3	3516	" " " 3		
			4	3516	" " " 4		
			5	3516	" " " 5		
			6	3516	" " " 6		
COMMON AREA		LOT	A	813	Hedge Way	(Private Drive)	N-S
COMMON AREA		LOT	B	3505	Folage Drive	(Private Drive)	E-W

STREETS WITH NO ADDRESSES:

Pecos Street



 Jim Robison
 Planning Assistant
 May 26, 1981

ATRIUM GARDENS I
Street Listing

BLOCK	1	LOT	1	3501	Folage Drive Unit 1	(Private Drive)	E-W
			2	3501	" " " 2		
			3	3501	" " " 3		
			4	3501	" " " 4		
			5	3501	" " " 5		
			6	3501	" " " 6		
			7	3501	" " " 7		
			8	3501	" " " 8		
BLOCK	2	LOT	1	3509	Folage Drive Unit 1	(Private Drive)	E-W
			2	3509	" " " 2		
			3	3509	" " " 3		
			4	3509	" " " 4		
BLOCK	3	LOT	1	3517	Folage Drive Unit 1	(Private Drive)	E-W
			2	3517	" " " 2		
			3	3517	" " " 3		
			4	3517	" " " 4		
			5	3517	" " " 5		
			6	3517	" " " 6		
			7	3517	" " " 7		
			8	3517	" " " 8		
BLOCK	23	LOT	1	808	Hedge Way Unit 1	(Private Drive)	N-S
			2	808	" " " 2		
			3	808	" " " 3		
			4	808	" " " 4		
			5	808	" " " 5		
			6	808	" " " 6		
			7	808	" " " 7		
			8	808	" " " 8		
BLOCK	24	LOT	1	809	Hedge Way Unit 1	(Private Drive)	N-S
			2	809	" " " 2		
			3	809	" " " 3		
			4	809	" " " 4		
			5	809	" " " 5		
			6	809	" " " 6		
			7	809	" " " 7		
			8	809	" " " 8		
BLOCK	25	LOT	1	3516	Folage Drive Unit 1	(Private Drive)	E-W
			2	3516	" " " 2		
			3	3516	" " " 3		
			4	3516	" " " 4		
			5	3516	" " " 5		
			6	3516	" " " 6		
COMMON AREA		LOT	A	813	Hedge Way	(Private Drive)	N-S
COMMON AREA		LOT	B	3505	Folage Drive	(Private Drive)	E-W

STREETS WITH NO ADDRESSES:

Pecos Street


 Jim Robison
Planning Assistant
May 26, 1981

ATRIUM GARDENS 1
Street Listing

BLOCK	1	LOT	1	3501	Folage Drive Unit 1	(Private Drive)	E-W
			2	3501	" " " 2		
			3	3501	" " " 3		
			4	3501	" " " 4		
			5	3501	" " " 5		
			6	3501	" " " 6		
			7	3501	" " " 7		
			8	3501	" " " 8		
BLOCK	2	LOT	1	3509	Folage Drive Unit 1	(Private Drive)	E-W
			2	3509	" " " 2		
			3	3509	" " " 3		
			4	3509	" " " 4		
BLOCK	3	LOT	1	3517	Folage Drive Unit 1	(Private Drive)	E-W
			2	3517	" " " 2		
			3	3517	" " " 3		
			4	3517	" " " 4		
			5	3517	" " " 5		
			6	3517	" " " 6		
			7	3517	" " " 7		
			8	3517	" " " 8		
BLOCK	23	LOT	1	808	Hedge Way Unit 1	(Private Drive)	N-S
			2	808	" " " 2		
			3	808	" " " 3		
			4	808	" " " 4		
			5	808	" " " 5		
			6	808	" " " 6		
			7	808	" " " 7		
			8	808	" " " 8		
BLOCK	24	LOT	1	809	Hedge Way Unit 1	(Private Drive)	N-S
			2	809	" " " 2		
			3	809	" " " 3		
			4	809	" " " 4		
			5	809	" " " 5		
			6	809	" " " 6		
			7	809	" " " 7		
			8	809	" " " 8		
BLOCK	25	LOT	1	3516	Folage Drive Unit 1	(Private Drive)	E-W
			2	3516	" " " 2		
			3	3516	" " " 3		
			4	3516	" " " 4		
			5	3516	" " " 5		
			6	3516	" " " 6		
COMMON AREA		LOT	A	813	Hedge Way	(Private Drive)	N-S
COMMON AREA		LOT	B	3505	Folage Drive	(Private Drive)	E-W

STREETS WITH NO ADDRESSES:

Pecos Street


 Jim Robison
Planning Assistant
May 26, 1981

ATRIUM GARDENS I
Street Listing

BLOCK	1	LOT	1	3501	Folage Drive	Unit 1	(Private Drive)	E-W
			2	3501	"	"	" 2	
			3	3501	"	"	" 3	
			4	3501	"	"	" 4	
			5	3501	"	"	" 5	
			6	3501	"	"	" 6	
			7	3501	"	"	" 7	
			8	3501	"	"	" 8	
BLOCK	2	LOT	1	3509	Folage Drive	Unit 1	(Private Drive)	E-W
			2	3509	"	"	" 2	
			3	3509	"	"	" 3	
			4	3509	"	"	" 4	
BLOCK	3	LOT	1	3517	Folage Drive	Unit 1	(Private Drive)	E-W
			2	3517	"	"	" 2	
			3	3517	"	"	" 3	
			4	3517	"	"	" 4	
			5	3517	"	"	" 5	
			6	3517	"	"	" 6	
			7	3517	"	"	" 7	
			8	3517	"	"	" 8	
BLOCK	23	LOT	1	808	Hedge Way	Unit 1	(Private Drive)	N-S
			2	808	"	"	" 2	
			3	808	"	"	" 3	
			4	808	"	"	" 4	
			5	808	"	"	" 5	
			6	808	"	"	" 6	
			7	808	"	"	" 7	
			8	808	"	"	" 8	
BLOCK	24	LOT	1	809	Hedge Way	Unit 1	(Private Drive)	N-S
			2	809	"	"	" 2	
			3	809	"	"	" 3	
			4	809	"	"	" 4	
			5	809	"	"	" 5	
			6	809	"	"	" 6	
			7	809	"	"	" 7	
			8	809	"	"	" 8	
BLOCK	25	LOT	1	3516	Folage Drive	Unit 1	(Private Drive)	E-W
			2	3516	"	"	" 2	
			3	3516	"	"	" 3	
			4	3516	"	"	" 4	
			5	3516	"	"	" 5	
			6	3516	"	"	" 6	
COMMON AREA		LOT	A	813	Hedge Way		(Private Drive)	N-S
COMMON AREA		LOT	B	3505	Folage Drive		(Private Drive)	E-W

STREETS WITH NO ADDRESSES:

Pecos Street

 Jim Robison
Planning Assistant
May 26, 1981

CERTIFICATE OF AMENDMENT

May 20, 1981


Mr. Gary W. Holler
City Engineer
400 Stewart Avenue
Las Vegas, Nevada 89101


Dear Mr. Holler:

After examination of Survey Plat entitled Atrium Gardens #1, on file as Book 27, Page 4 of Plats in the Office of the Clark County Recorder, I have found the following:


1. On sheet 1 of 2, under the heading "Legal Descriptions", R.60E., is called out as the Range. The Range should be R.62E.

Very truly yours,


Lynn R. Elam
R.L.S. 4320, Nevada



I hereby certify that I have examined the Certificate of Amendment and that the changes to the original document specified are provided for in applicable sections of NRS 278.010 to 278.630, inclusive, NRS 625.340 to 625.380, inclusive, and local ordinances adopted pursuant thereto, and I am satisfied that this Certificate of Amendment so amends the document as to make it technically correct.



Gary W. Holler, City Engineer
R.P.E. 1920, Nevada

CLARK COUNTY NEVADA
JOAN L. SWIFT, RECORDER
RECORDED AT REQUEST OF

MAY 20 2 03 PM '81

FEE _____ DEPUTY _____
OFFICIAL RECORDS
BOOK _____ INSTRUMENT _____

1404 - 1363761

CERTIFICATE OF AMENDMENT

May 20, 1981

RETURN TO:

Mr. Gary W. Holler
City Engineer
400 Stewart Avenue
Las Vegas, Nevada 89101

Dear Mr. Holler:


After examination of Survey Plat entitled Atrium Gardens #1, on file as Book 27, Page 4 of Plats in the Office of the Clark County Recorder, I have found the following:


1. On Sheet 2 of 2, 2 building numbers have been omitted in Block 1.

Between building numbers 3 and 7 should be building #5.

Between building numbers 4 and 8 should be building #6.

Very truly yours,


Lynn R. Elam
R.L.S. 4320, Nevada



I hereby certify that I have examined the Certificate of Amendment and that the changes to the original document specified therein are provided for in applicable sections of NRS 278.010 to 278.630, inclusive, NRS 625.340 to 625.380, inclusive, and local ordinances adopted pursuant thereto, and I am satisfied that this Certificate of Amendment so amends the document as to make it technically correct.


Gary W. Holler, City Engineer
R.P.E. 1920, Nevada

CLARK COUNTY NEVADA
JOAN L. SWIFT, RECORDER
RECORDED AT REQUEST OF

MAY 20 3 38 PM '81

FEE _____ DEPUTY _____
OFFICIAL RECORDS
BOOK _____ INSTRUMENT

1404 1363917