

AMENDED PORTION
SUN CITY LAS VEGAS - UNIT NO. 23

THIS LIST AFFECTS ONLY A PORTION
(BLOCK I, LOTS 20 THROUGH 47)
OF THE ORIGINAL [attached] LIST OF
DECEMBER 4, 1990.

AUGUST 15, 1991
REVISED ADDRESSES

L-18-8

BLOCK I	LOT 20	2552	TIGERSEYE DRIVE	N/S	PUBLIC STREET
	21	2548			
	22	2544			
	23	2540			
	24	2536			
	25	2532			
	26	2528			
	27	2524			
	28	2520			
BLOCK I	LOT 29	9601	BLUE BELL DRIVE	E/W	PUBLIC STREET
	30	9609			
	31	9613			
	32	9617			
	33	9621			
	34	9625			
	35	9629			
	36	9633			
	37	9637			
	38	9641			
	39	9645			
	40	9649			
	41	9653			
	42	9657			
	43	9661			
	44	9665			
	45	9669			
	46	9673			
COMMON AREA:	LOT B	2518	TIGERSEYE DRIVE	N/S	PUBLIC STREET
STREET WITH NO ADDRESSES:			LAKE MEAD BOULEVARD	E/W	PUBLIC STREET

CITY OF LAS VEGAS
DEPARTMENT OF COMMUNITY
PLANNING & DEVELOPMENT

~~MATT PINJUV~~
~~PLANNER~~

MP/dr

DECEMBER 4, 1990

SUN CITY LAS VEGAS - UNIT NO. 23

L-18-6,8

BLOCK 1	LOT	1	9401	SUNDIAL DRIVE	E/W PUBLIC STREET
		2	9405		
		3	9409		
		4	9413		
		5	9417		
		6	9321		
		7	9425		
		8	9429		
		9	9501		
		10	9505		
		11	9509		
		12	9513		
		13	9517		
		14	9521		
		15	9525		
		16	9529		
		17	9533		
		18	9601		
		19	9605		

BLOCK 1	LOT	20	2552	TIGERSEYE DRIVE	N/S PUBLIC STREET
		21	2548		
		22	2544		
		23	2540		
		24	2536		
		25	2532		
		26	2528		
		27	2524		

BLOCK 1	LOT	28	9601	BLUE BELL DRIVE	E/W PUBLIC STREET
		29	9605		
		30	9609		
		31	9613		
		32	9617		
		33	9621		
		34	9625		
		35	9629		
		36	9633		
		37	9637		
		38	9641		
		39	9645		
		40	9649		
		41	9653		
		42	9657		
		43	9661		
		44	9665		
		45	9669		
		46	9673		
		47	9677		
		48	9701		
		49	9705		
		50	9709		
		51	9713		
		52	9717		

*AFFECTED
ADDRESSES*

BLOCK 1	LDT	53	2508	BIG TIMBER DRIVE	N/S PUBLIC STREET
		54	2504		
		55	2501		
		56	2505		
		57	2509		
		58	2513		
		59	2517		
		60	2521		
		61	2525		
		62	2529		
		63	2533		
		64	2537		
		65	2541		

DECEMBER 4, 1990

L-18-6,8

BLOCK 1	LOT	66	2545	BIG TIMBER DRIVE	N/S PUBLIC STREET
		67	2549		
		68	2553		
		69	2557		
		70	2561		
		71	2565		
		72	2601		
		73	2605		
		74	2609		
		75	2613		
		76	2617		
77	2621				
BLOCK 2	LOT	145	9733	BUCKHORN DRIVE	E/W PUBLIC STREET
		146	9729		
		147	9725		
		148	9721		
		149	9717		
		150	9713		
		151	9709		
		152	9705		
		153	9701		
		154	9637		
		155	9633		
		156	9629		
		157	9625		
		158	9621		
159	9617				
160	9613				
BLOCK 2	LOT	161	9612	BLUE BELL DRIVE	E/W PUBLIC STREET
		162	9616		
		163	9624		
		164	9628		
		165	9636		
		166	9644		
		167	9648		
		168	9656		
		169	9664		
		170	9672		
		171	9676		
		172	9700		
		173	9704		
		174	9712		
175	9716				
176	9720				
BLOCK 3	LOT	131	9721	WHITE CLOUD ORIVE	E/W PUBLIC STREET
		132	9717		
		133	9713		
		134	9705		
		135	9701		
BLOCK 3	LOT	136	9700	BUCKHORN ORIVE	E/W PUBLIC STREET
		137	9704		
		138	9708		
		139	9712		
BLOCK 3	LDT	140	2532	BIG TIMBER DRIVE	N/S PUBLIC STREET
		141	2536		
		142	2544		
		143	2552		
		144	2560		

DECEMBER 4, 1990

L-18-6,8

BLOCK 4	LOT	112	9709	SUNDIAL DRIVE	E/W PUBLIC STREET
		113	9705		
		114	9701		
		115	9641		
		116	9633		
		117	9629		
		118	9625		
		119	9617		
		120	9613		
BLOCK 4	LOT	121	9612	BUCKHORN DRIVE	E/W PUBLIC STREET
		122	9616		
		123	9620		
		124	9624		
		125	9628		
BLOCK 4	LOT	126	9704	WHITE CLDUD DRIVE	E/W PUBLIC STREET
		127	9708		
		128	9712		
		129	9716		
		130	9720		
BLOCK 5	LOT	78	9720	SUNDIAL DRIVE	E/W PUBLIC STREET
		79	9716		
		80	9712		
		81	9708		
		82	9704		
		83	9700		
		84	9640		
		85	9636		
		86	9632		
		87	9628		
		88	9624		
		89	9620		
		90	9616		
		91	9612		
		92	9608		
		93	9604		
		94	9600		
		95	9532		
		96	9528		
		97	9524		
		98	9520		
		99	9516		
		IDD	9512		
		ID1	9508		
		ID2	9504		
		ID3	9500		
		104	9428		
		105	9424		
		106	9420		
		107	9416		
		108	9412		
		109	9408		
		110	9404		
		111	9400		
COMMON AREAS:					
	LOT	A	9650	LAKE MEAD BOULEVARD	E/W PUBLIC STREET
		B	2518	TIGERSEYE DRIVE	N/S PUBLIC STREET
		C	2607	BIG TIMBER DRIVE	N/S PUBLIC STREET
		D	9650	SUNDIAL DRIVE	E/W PUBLIC STREET
STREET WITH NO ADDRESSES:					
				DEL WEBB BOULEVARD	E/W PUBLIC STREET

MP/dr

 MATT PINJUV
PLANNER

AMENDED PORTION
SUN CITY LAS VEGAS - UNIT NO. 23

THIS LIST AFFECTS ONLY A PORTION
(BLOCK 1, LOTS 20 THROUGH 47)
OF THE ORIGINAL [attached] LIST OF
DECEMBER 4, 1990.

AUGUST 15, 1991
REVISED ADDRESSES

L-18-8

BLOCK 1	LOT 20	2552	TIGERSEYE DRIVE	N/S	PUBLIC STREET
		21	2548		
		22	2544		
		23	2540		
		24	2536		
		25	2532		
		26	2528		
		27	2524		
		28	2520		

BLOCK 1	LOT 29	9601	BLUE BELL DRIVE	E/W	PUBLIC STREET
		30	9609		
		31	9613		
		32	9617		
		33	9621		
		34	9625		
		35	9629		
		36	9633		
		37	9637		
		38	9641		
		39	9645		
		40	9649		
		41	9653		
		42	9657		
		43	9661		
		44	9665		
		45	9669		
		46	9673		

COMMON AREA:
LOT B 2518 TIGERSEYE DRIVE N/S PUBLIC STREET

STREET WITH NO ADDRESSES: LAKE MEAD E/W PUBLIC STREET
BOULEVARD

CITY OF LAS VEGAS
DEPARTMENT OF COMMUNITY
PLANNING & DEVELOPMENT

 MATT PINJUV
PLANNER

MP/dr

DECEMBER 4, 1990

SUN CITY LAS VEGAS - UNIT NO. 23

L-18-6,8

BLOCK 1	LOT	Address	Street
	1	9401	SUNDIAL DRIVE E/W PUBLIC STREET
	2	9405	
	3	9409	
	4	9413	
	5	9417	
	6	9321	
	7	9425	
	8	9429	
	9	9501	
	10	9505	
	11	9509	
	12	9513	
	13	9517	
	14	9521	
	15	9525	
	16	9529	
	17	9533	
	18	9601	
	19	9605	

BLOCK 1	LOT	Address	Street
	20	2552	TIGERSEYE DRIVE N/S PUBLIC STREET
	21	2548	
	22	2544	
	23	2540	
	24	2536	
	25	2532	
	26	2528	
	27	2524	

BLOCK 1	LOT	Address	Street
	28	9601	BLUE BELL DRIVE E/W PUBLIC STREET
	29	9605	
	30	9609	
	31	9613	
	32	9617	
	33	9621	
	34	9625	
	35	9629	
	36	9633	
	37	9637	
	38	9641	
	39	9645	
	40	9649	
	41	9653	
	42	9657	
	43	9661	
	44	9665	
	45	9669	
	46	9673	
	47	9677	
	48	9701	
	49	9705	
	50	9709	
	51	9713	
	52	9717	

AFFECTED ADDRESSES

BLOCK 1	LOT	Address	Street
	53	2508	BIG TIMBER DRIVE N/S PUBLIC STREET
	54	2504	
	55	2501	
	56	2505	
	57	2509	
	58	2513	
	59	2517	
	60	2521	
	61	2525	
	62	2529	
	63	2533	
	64	2537	
	65	2541	

DECEMBER 4, 1990

L-1B-6,B

BLOCK 1	LOT	66	2545	BIG TIMBER DRIVE	N/S PUBLIC STREET
		67	2549		
		6B	2553		
		69	2557		
		70	2561		
		71	2565		
		72	2601		
		73	2605		
		74	2609		
		75	2613		
		76	2617		
		77	2621		
BLOCK 2	LOT	145	9733	BUCKHORN DRIVE	E/W PUBLIC STREET
		146	9729		
		147	9725		
		148	9721		
		149	9717		
		150	9713		
		151	9709		
		152	9705		
		153	9701		
		154	9637		
		155	9633		
		156	9629		
		157	9625		
		15B	9621		
159	9617				
160	9613				
BLOCK 2	LOT	161	9612	BLUE BELL DRIVE	E/W PUBLIC STREET
		162	9616		
		163	9624		
		164	9628		
		165	9636		
		166	9644		
		167	9648		
		168	9656		
		169	9664		
		170	9672		
		171	9676		
		172	9700		
		173	9704		
		174	9712		
		175	9716		
		176	9720		
BLOCK 3	LOT	131	9721	WHITE CLOUD DRIVE	E/W PUBLIC STREET
		132	9717		
		133	9713		
		134	9705		
		135	9701		
BLOCK 3	LOT	136	9700	BUCKHORN DRIVE	E/W PUBLIC STREET
		137	9704		
		138	9708		
		139	9712		
BLOCK 3	LOT	140	2532	BIG TIMBER DRIVE	N/S PUBLIC STREET
		141	2536		
		142	2544		
		143	2552		
		144	2560		

DECEMBER 4, 1990 .

L-18-6,8

BLOCK 4	LOT	112	9709	SUNDIAL DRIVE	E/W PUBLIC STREET
		113	9705		
		114	9701		
		115	9641		
		116	9633		
		117	9629		
		118	9625		
		119	9617		
		120	9613		

BLOCK 4	LOT	121	9612	BUCKHORN DRIVE	E/W PUBLIC STREET
		122	9616		
		123	9620		
		124	9624		
		125	9628		

BLOCK 4	LOT	126	9704	WHITE CLOUD DRIVE	E/W PUBLIC STREET
		127	9708		
		128	9712		
		129	9716		
		130	9720		

BLOCK 5	LOT	78	9720	SUNDIAL DRIVE	E/W PUBLIC STREET
		79	9716		
		80	9712		
		81	9708		
		82	9704		
		83	9700		
		84	9640		
		85	9636		
		86	9632		
		87	962B		
		88	9624		
		89	9620		
		90	9616		
		91	9612		
		92	9608		
		93	9604		
		94	9600		
		95	9532		
		96	952B		
		97	9524		
		9B	9520		
		99	9516		
		100	9512		
		101	9508		
		102	9504		
		103	9500		
		104	9428		
		105	9424		
		106	9420		
		107	9416		
		108	9412		
		109	9408		
		110	9404		
		111	9400		

COMMON AREAS:

LOT	A	9650	LAKE MEAD BOULEVARD	E/W PUBLIC STREET
	B	2518	TIGERSEYE DRIVE	N/S PUBLIC STREET
	C	2607	BIG TIMBER DRIVE	N/S PUBLIC STREET
	D	9650	SUNDIAL DRIVE	E/W PUBLIC STREET

STREET WITH ND ADDRESSES:

DEL WEBB BOULEVARD	E/W PUBLIC STREET
--------------------	-------------------

AMENDED PORTION
SUN CITY LAS VEGAS - UNIT NO. 23

THIS LIST AFFECTS ONLY A PORTION
(BLOCK 1, LOTS 20 THROUGH 47)
OF THE ORIGINAL [attached] LIST OF
DECEMBER 4, 1990.

AUGUST 15, 1991
REVISED ADDRESSES

L-18-8

BLOCK 1	LOT 20	2552	TIGERSEYE DRIVE	N/S	PUBLIC STREET
	21	2548			
	22	2544			
	23	2540			
	24	2536			
	25	2532			
	26	2528			
	27	2524			
	28	2520			

BLOCK 1	LOT 29	9601	BLUE BELL DRIVE	E/W	PUBLIC STREET
	30	9609			
	31	9613			
	32	9617			
	33	9621			
	34	9625			
	35	9629			
	36	9633			
	37	9637			
	38	9641			
	39	9645			
	40	9649			
	41	9653			
	42	9657			
	43	9661			
	44	9665			
	45	9669			
	46	9673			

COMMON AREA:
LOT B 2518 TIGERSEYE DRIVE N/S PUBLIC STREET

STREET WITH NO ADDRESSES: LAKE MEAD E/W PUBLIC STREET
BOULEVARD

CITY OF LAS VEGAS
DEPARTMENT OF COMMUNITY
PLANNING & DEVELOPMENT

~~MATT PINJUV~~
~~PLANNER~~

MP/dr

DECEMBER 4, 1990

SUN CITY LAS VEGAS - UNIT ND. 23

L-18-6,8

BLOCK 1	LOT	ADDRESS	STREET TYPE
	1	9401	SUNDIAL DRIVE E/W PUBLIC STREET
	2	9405	
	3	9409	
	4	9413	
	5	9417	
	6	9321	
	7	9425	
	8	9429	
	9	9501	
	10	9505	
	11	9509	
	12	9513	
	13	9517	
	14	9521	
	15	9525	
	16	9529	
	17	9533	
	18	9601	
	19	9605	

BLOCK 1	LOT	ADDRESS	STREET TYPE
	20	2552	TIGERSEYE DRIVE N/S PUBLIC STREET
	21	2548	
	22	2544	
	23	2540	
	24	2536	
	25	2532	
	26	2528	
	27	2524	

BLOCK 1	LOT	ADDRESS	STREET TYPE
	28	9601	BLUE BELL DRIVE E/W PUBLIC STREET
	29	9605	
	30	9609	
	31	9613	
	32	9617	
	33	9621	
	34	9625	
	35	9629	
	36	9633	
	37	9637	
	38	9641	
	39	9645	
	40	9649	
	41	9653	
	42	9657	
	43	9661	
	44	9665	
	45	9669	
	46	9673	
	47	9677	
	48	9701	
	49	9705	
	50	9709	
	51	9713	
	52	9717	

AFFECTED ADDRESSES

BLOCK 1	LOT	ADDRESS	STREET TYPE
	53	2508	BIG TIMBER DRIVE N/S PUBLIC STREET
	54	2504	
	55	2501	
	56	2505	
	57	2509	
	58	2513	
	59	2517	
	60	2521	
	61	2525	
	62	2529	
	63	2533	
	64	2537	
	65	2541	

DECEMBER 4, 1990

L-1B-6,B

BLOCK 1	LOT	66	2545	BIG TIMBER DRIVE	N/S PUBLIC STREET
		67	2549		
		68	2553		
		69	2557		
		70	2561		
		71	2565		
		72	2601		
		73	2605		
		74	2609		
		75	2613		
		76	2617		
		77	2621		
BLOCK 2	LOT	145	9733	BUCKHORN DRIVE	E/W PUBLIC STREET
		146	9729		
		147	9725		
		148	9721		
		149	9717		
		150	9713		
		151	9709		
		152	9705		
		153	9701		
		154	9637		
		155	9633		
		156	9629		
		157	9625		
		158	9621		
159	9617				
160	9613				
BLOCK 2	LOT	161	9612	BLUE BELL DRIVE	E/W PUBLIC STREET
		162	9616		
		163	9624		
		164	9628		
		165	9636		
		166	9644		
		167	9648		
		168	9656		
		169	9664		
		170	9672		
		171	9676		
		172	9700		
		173	9704		
		174	9712		
175	9716				
176	9720				
BLOCK 3	LOT	131	9721	WHITE CLOUD DRIVE	E/W PUBLIC STREET
		132	9717		
		133	9713		
		134	9705		
		135	9701		
BLOCK 3	LOT	136	9700	BUCKHORN DRIVE	E/W PUBLIC STREET
		137	9704		
		138	9708		
		139	9712		
BLOCK 3	LOT	140	2532	BIG TIMBER DRIVE	N/S PUBLIC STREET
		141	2536		
		142	2544		
		143	2552		
		144	2560		

DECEMBER 4, 1990

L-18-6,8

BLOCK 4	LOT	112	9709	SUNDIAL DRIVE	E/W PUBLIC STREET
		113	9705		
		114	9701		
		115	9641		
		116	9633		
		117	9629		
		118	9625		
		119	9617		
		120	9613		

BLOCK 4	LOT	121	9612	BUCKHORN DRIVE	E/W PUBLIC STREET
		122	9616		
		123	9620		
		124	9624		
		125	9628		

BLOCK 4	LOT	126	9704	WHITE CLOUD DRIVE	E/W PUBLIC STREET
		127	9708		
		128	9712		
		129	9716		
		130	9720		

BLOCK 5	LOT	78	9720	SUNDIAL DRIVE	E/W PUBLIC STREET
		79	9716		
		80	9712		
		81	9708		
		82	9704		
		83	9700		
		84	9640		
		85	9636		
		86	9632		
		87	9628		
		88	9624		
		89	9620		
		90	9616		
		91	9612		
		92	9608		
		93	9604		
		94	9600		
		95	9532		
		96	9528		
		97	9524		
		98	9520		
		99	9516		
		100	9512		
		101	9508		
		102	9504		
		103	9500		
		104	9428		
		105	9424		
		106	9420		
		107	9416		
		108	9412		
		109	9408		
		110	9404		
		111	9400		

COMMON AREAS:

LOT	A	9650	LAKE MEAD BOULEVARD	E/W PUBLIC STREET
	B	2518	TIGERSEYE DRIVE	N/S PUBLIC STREET
	C	2607	BIG TIMBER DRIVE	N/S PUBLIC STREET
	D	9650	SUNDIAL DRIVE	E/W PUBLIC STREET

STREET WITH NO ADDRESSES:

DEL WEBB BOULEVARD	E/W PUBLIC STREET
--------------------	-------------------

EDWARD W. ANDERSON, JR.
STEVEN ANDERSON, JR.
MICHAEL E. ANDERSON, JR.
DANIEL A. ANDERSON, JR.
EDWARD W. ANDERSON, JR.
STEVEN ANDERSON, JR.
MICHAEL E. ANDERSON, JR.
DANIEL A. ANDERSON, JR.

EDWARD W. ANDERSON, JR.
STEVEN ANDERSON, JR.
MICHAEL E. ANDERSON, JR.
DANIEL A. ANDERSON, JR.
EDWARD W. ANDERSON, JR.
STEVEN ANDERSON, JR.
MICHAEL E. ANDERSON, JR.
DANIEL A. ANDERSON, JR.

701.093

October 30, 1990

Mrs. Rita M. Lumos
City Surveyor
400 East Stewart
Las Vegas, Nevada 89101


Subject: Certificate of Amendment
"Sun City Las Vegas - Unit No. 23"


Dear Mrs. Lumos:

Please be advised that in accordance with the provisions of N.R.S. No. 278.473, it is hereby requested that the subdivision plat of "Sun City Las Vegas - Unit No. 23," filed October 18, 1990 in Book 47, Page 81, of Plats in the Clark County Recorder's Office, Clark County, Nevada, be amended in the following manner:

Item 1: On Sheet 6 of 9 of said plat, lot number 140 is to be changed to lot number 130. (See attached Exhibit "A.")

Very truly yours,


Steven L. Youngberg
Professional Land Surveyor
P.L.S. #5918




/tp

10/30/90

City Surveyor's Certificate

I hereby certify that I have examined the Certificate of Amendment and that the changes to the original document specified therein are provided for in the applicable sections of N.R.S. 278.010 to 278.630 inclusive, N.R.S. 625.340 to 625.380 inclusive, and local ordinances adopted pursuant thereto, and I am satisfied that this Certificate of Amendment so amends the document as to make it technically correct.

Rita M. Lumos
P.L.S. #5094



CLARK COUNTY, NEVADA
JOAN L. SWIFT, RECORDER
RECORDED AT REQUEST OF:

BC WALLACE

11-08-80 10:52 NAJ 3
BOOK 501158 INSTR 00500

FEE: 7.00 RPTD: .00
CR PLAT

CONFORMED COPY HAS NOT BEEN COMPARED TO THE ORIGINAL