

DEER SPRINGS 5

Recorded in Book 147 Page 058 of Plats

MASTER SITE ADDRESS: 9514 W DEER SPRINGS WAY

Fire Department District Map Number:

01515-46

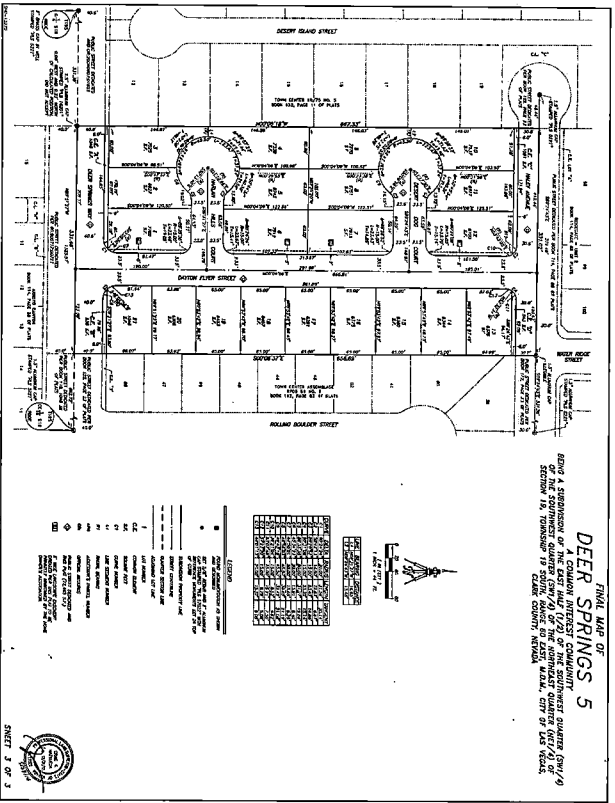
<u>Block</u>	<u>Lot</u>	<u>Address</u>
1	1	9511 HARLAN HILLS CT
	2	9515
	3	9519
	4	9520
	5	9514
	6	9510
	7	9511 DESERT DOG CT
	8	9515
	9	9519
	10	9520
	11	9514
	12	9510
	13	6840 DAYTON FLYER ST
	14	6836
	15	6832
	16	6828
	17	6824
	18	6820
	19	6816
	20	6812
	21	6808



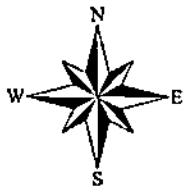
Jim Marshall, Senior Planner

FINAL MAP OF DEER SPRINGS 5

BEING A SUBDIVISION OF THE EAST MAP (1/23) OF THE SOUTHWEST QUARTER (SW1/4)
SECTION 19, TOWNSHIP 19 SOUTH, RANGE 20 EAST, WYOMING, CITY OF LAS VEGAS,
CLATSOP COUNTY, OREGON

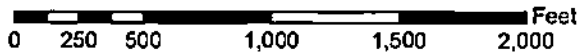


SHEET 3 OF 3
DRAWN BY: [Signature]

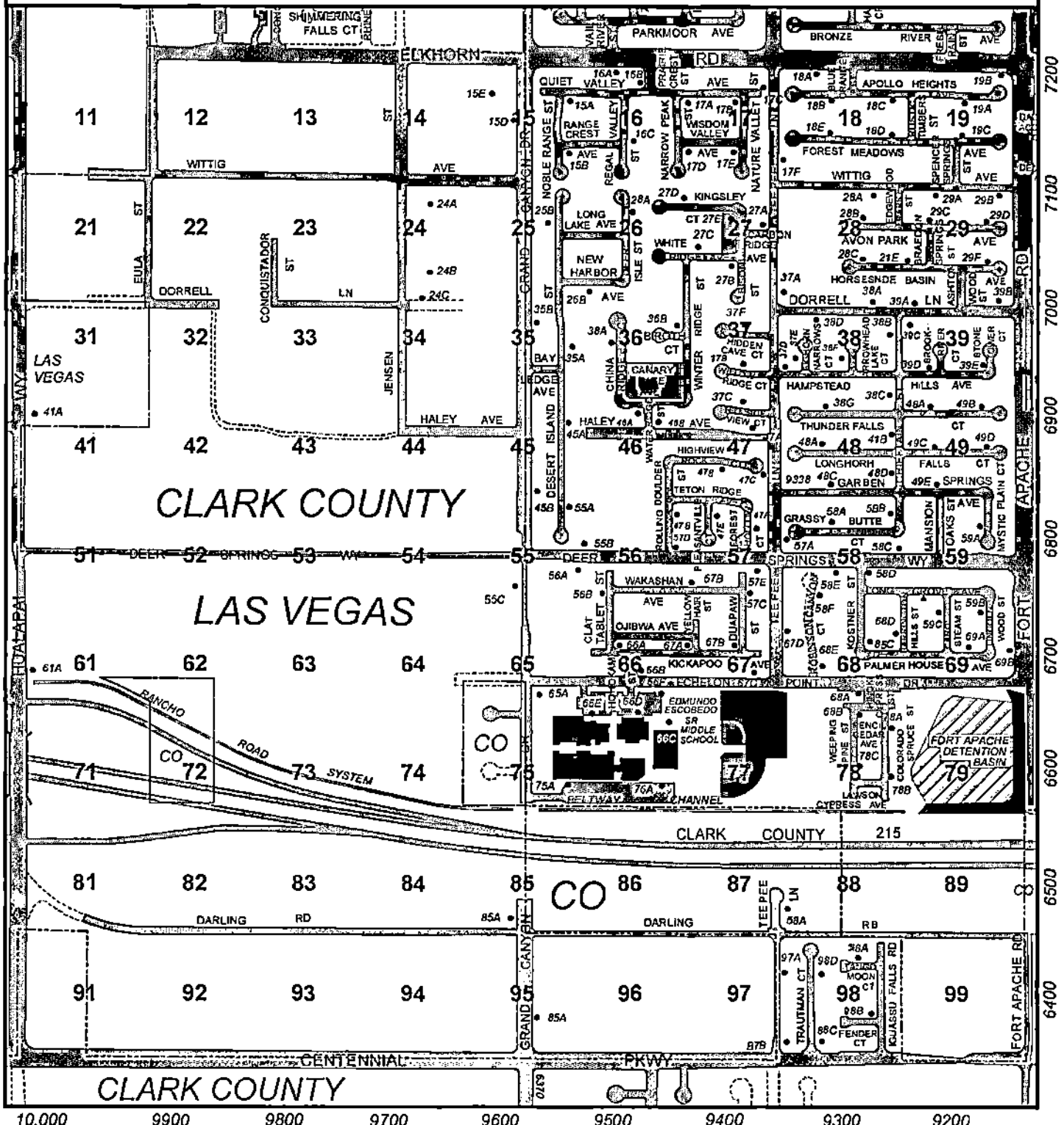


1515

© City of Las Vegas 03/10/14



1414	1415	1416
1514	1515	1516
1614	1615	1618



10,000 9900 9800 9700 9600 9500 9400 9300 9200

7200
7100
7000
6900
6800
6700
6600
6500
6400