

WILLOW TREE NO.4
BY LEWIS HOMES

MARCH 23, 1993

FIRE MAP # 2216::12,13
200 MAP: L-17-7;L-20-1

=====

| | | | | | | |
|---------|-----|----|------|-----------------|-----|---------------|
| BLOCK A | LOT | 68 | 9109 | COTTON ROSE WAY | E/W | PUBLIC STREET |
| | | 69 | 9105 | | | |
| | | 70 | 9101 | | | |
| | | 71 | 9037 | | | |
| | | 72 | 9033 | | | |
| | | 73 | 9029 | | | |
| | | 74 | 9025 | | | |
| | | 75 | 9021 | | | |
| | | 76 | 9017 | | | |
| | | 77 | 9009 | | | |
| | | 78 | 9005 | | | |

| | | | | | | |
|---------|-----|----|------|----------------------|-----|---------------|
| BLOCK B | LOT | 43 | 2437 | FLOWER SPRING STREET | N/S | PUBLIC STREET |
| | | 44 | 2433 | | | |
| | | 45 | 2429 | | | |
| | | 46 | 2425 | | | |
| | | 47 | 2421 | | | |
| | | 48 | 2417 | | | |
| | | 49 | 2413 | | | |
| | | 50 | 2409 | | | |
| | | 51 | 2405 | | | |
| | | 52 | 2401 | | | |
| | | 53 | 2341 | | | |
| | | 54 | 2337 | | | |
| | | 55 | 2333 | | | |
| | | 56 | 2329 | | | |
| | | 57 | 2325 | | | |
| | | 58 | 2321 | | | |
| | | 59 | 2317 | | | |
| | | 60 | 2313 | | | |
| | | 61 | 2309 | | | |
| | | 62 | 2305 | | | |
| | | 63 | 2301 | | | |

| | | | | | | |
|---------|-----|----|------|-----------------|-----|---------------|
| BLOCK B | LOT | 64 | 9137 | COTTON ROSE WAY | E/W | PUBLIC STREET |
| | | 65 | 9133 | | | |
| | | 66 | 9129 | | | |
| | | 67 | 9125 | | | |

| | | | | | | |
|---------|-----|----|------|-----------------|-----|---------------|
| BLOCK C | LOT | 81 | 9004 | COTTON ROSE WAY | E/W | PUBLIC STREET |
| | | 82 | 9008 | | | |
| | | 83 | 9012 | | | |
| | | 84 | 9016 | | | |
| | | 85 | 9020 | | | |

MARCH 23, 1993

=====

| | | | | | | |
|---------|-----|----|------|-----------------|-----|---------------|
| BLOCK C | LOT | 86 | 9024 | COTTON ROSE WAY | E/W | PUBLIC STREET |
| | | 87 | 9028 | | | |
| | | 88 | 9032 | | | |
| | | 89 | 9036 | | | |
| | | 90 | 9100 | | | |
| | | 91 | 9104 | | | |
| | | 92 | 9108 | | | |
| | | 93 | 9112 | | | |
| | | 94 | 9116 | | | |
| | | 95 | 9120 | | | |
| | | 96 | 9124 | | | |

| | | | | | | |
|---------|-----|-----|------|----------------------|-----|---------------|
| BLOCK C | LOT | 97 | 2300 | FLOWER SPRING STREET | N/S | PUBLIC STREET |
| | | 98 | 2308 | | | |
| | | 99 | 2312 | | | |
| | | 100 | 2316 | | | |
| | | 101 | 2320 | | | |
| | | 102 | 2328 | | | |
| | | 103 | 2332 | | | |
| | | 104 | 2336 | | | |
| | | 105 | 2340 | | | |
| | | 106 | 2400 | | | |
| | | 107 | 2408 | | | |
| | | 108 | 2412 | | | |
| | | 109 | 2416 | | | |
| | | 110 | 2420 | | | |
| | | 111 | 2424 | | | |
| | | 112 | 2428 | | | |


COMMON AREA:

| | | | | | |
|-----|---|------|------------------|-----|---------------|
| LOT | A | 2307 | THUNDER GREY WAY | N/S | PUBLIC STREET |
| | B | 2306 | | | |
| | C | 2310 | | | |

STREETS WITH NO ADDRESSES:

| | | |
|----------------------|-----|---------------|
| GREENSPRING STREET | N/S | PUBLIC STREET |
| PINEWOOD HILLS DRIVE | E/W | PUBLIC STREET |

CITY OF LAS VEGAS
DEPARTMENT OF COMMUNITY
PLANNING & DEVELOPMENT

 MATT PINJUV, PLANNER

MASTER SUBDIVISION ADDRESS: 9119 COTTON ROSE WAY

MP/dr

WILLOW TREE NO.4
BY LEWIS HOMES

MARCH 23, 1993

FIRE MAP # 2216::12,13
200 MAP: L-17-7;L-20-1

=====

| | | | | | | |
|---------|-----|----|------|----------------------|-----|---------------|
| BLOCK A | LOT | 68 | 9109 | COTTON ROSE WAY | E/W | PUBLIC STREET |
| | | 69 | 9105 | | | |
| | | 70 | 9101 | | | |
| | | 71 | 9037 | | | |
| | | 72 | 9033 | | | |
| | | 73 | 9029 | | | |
| | | 74 | 9025 | | | |
| | | 75 | 9021 | | | |
| | | 76 | 9017 | | | |
| | | 77 | 9009 | | | |
| | | 78 | 9005 | | | |
| | | | | | | |
| BLOCK B | LOT | 43 | 2437 | FLOWER SPRING STREET | N/S | PUBLIC STREET |
| | | 44 | 2433 | | | |
| | | 45 | 2429 | | | |
| | | 46 | 2425 | | | |
| | | 47 | 2421 | | | |
| | | 48 | 2417 | | | |
| | | 49 | 2413 | | | |
| | | 50 | 2409 | | | |
| | | 51 | 2405 | | | |
| | | 52 | 2401 | | | |
| | | 53 | 2341 | | | |
| | | 54 | 2337 | | | |
| | | 55 | 2333 | | | |
| | | 56 | 2329 | | | |
| | | 57 | 2325 | | | |
| | | 58 | 2321 | | | |
| | | 59 | 2317 | | | |
| | | 60 | 2313 | | | |
| | | 61 | 2309 | | | |
| | | 62 | 2305 | | | |
| | | 63 | 2301 | | | |
| | | | | | | |
| BLOCK B | LOT | 64 | 9137 | COTTON ROSE WAY | E/W | PUBLIC STREET |
| | | 65 | 9133 | | | |
| | | 66 | 9129 | | | |
| | | 67 | 9125 | | | |
| | | | | | | |
| BLOCK C | LOT | 81 | 9004 | COTTON ROSE WAY | E/W | PUBLIC STREET |
| | | 82 | 9008 | | | |
| | | 83 | 9012 | | | |
| | | 84 | 9016 | | | |
| | | 85 | 9020 | | | |

WILLOW TREE NO.4 BY LEWIS HOMES

PAGE 2

MARCH 23, 1993

FIRE MAP #2216::12,13
200 MAP: L-17-7;L-20-1

=====

| | | | | | | |
|---------|-----|----|------|-----------------|-----|---------------|
| BLOCK C | LOT | 86 | 9024 | COTTON ROSE WAY | E/W | PUBLIC STREET |
| | | 87 | 9028 | | | |
| | | 88 | 9032 | | | |
| | | 89 | 9036 | | | |
| | | 90 | 9100 | | | |
| | | 91 | 9104 | | | |
| | | 92 | 9108 | | | |
| | | 93 | 9112 | | | |
| | | 94 | 9116 | | | |
| | | 95 | 9120 | | | |
| | | 96 | 9124 | | | |

| | | | | | | |
|---------|-----|-----|------|----------------------|-----|---------------|
| BLOCK C | LOT | 97 | 2300 | FLOWER SPRING STREET | N/S | PUBLIC STREET |
| | | 98 | 2308 | | | |
| | | 99 | 2312 | | | |
| | | 100 | 2316 | | | |
| | | 101 | 2320 | | | |
| | | 102 | 2328 | | | |
| | | 103 | 2332 | | | |
| | | 104 | 2336 | | | |
| | | 105 | 2340 | | | |
| | | 106 | 2400 | | | |
| | | 107 | 2408 | | | |
| | | 108 | 2412 | | | |
| | | 109 | 2416 | | | |
| | | 110 | 2420 | | | |
| | | 111 | 2424 | | | |
| | | 112 | 2428 | | | |


COMMON AREA:

| | | | | | |
|-----|---|------|------------------|-----|---------------|
| LOT | A | 2307 | THUNDER GREY WAY | N/S | PUBLIC STREET |
| | B | 2306 | | | |
| | C | 2310 | | | |

STREETS WITH NO ADDRESSES:

| | | |
|----------------------|-----|---------------|
| GREENSPRING STREET | N/S | PUBLIC STREET |
| PINEWOOD HILLS DRIVE | E/W | PUBLIC STREET |

CITY OF LAS VEGAS
DEPARTMENT OF COMMUNITY
PLANNING & DEVELOPMENT

 MATT PINJUV, PLANNER

MASTER SUBDIVISION ADDRESS: 9119 COTTON ROSE WAY

MP/dr

WILLOW TREE NO.4
BY LEWIS HOMES

MARCH 23, 1993

FIRE MAP # 2216::12,13
200 MAP: L-17-7;L-20-1

=====
BLOCK A LOT , 68 9109 COTTON ROSE WAY E/W PUBLIC STREET
 69 9105
 70 9101
 71 9037
 72 9033
 73 9029
 74 9025
 75 9021
 76 9017
 77 9009
 78 9005

BLOCK B LOT 43 2437 FLOWER SPRING STREET N/S PUBLIC STREET
 44 2433
 45 2429
 46 2425
 47 2421
 48 2417
 49 2413
 50 2409
 51 2405
 52 2401
 53 2341
 54 2337
 55 2333
 56 2329
 57 2325
 58 2321
 59 2317
 60 2313
 61 2309
 62 2305
 63 2301

BLOCK B LOT 64 9137 COTTON ROSE WAY E/W PUBLIC STREET
 65 9133
 66 9129
 67 9125

BLOCK C LOT 81 9004 COTTON ROSE WAY E/W PUBLIC STREET
 82 9008
 83 9012
 84 9016
 85 9020

WILLOW TREE NO.4 BY LEWIS HOMES

MARCH 23, 1993

FIRE MAP #2216::12,13
200 MAP: L-17-7;L-20-1

| | | | | | | |
|---------|-----|----|------|-----------------|-----|---------------|
| BLOCK C | LOT | 86 | 9024 | COTTON ROSE WAY | E/W | PUBLIC STREET |
| | | 87 | 9028 | | | |
| | | 88 | 9032 | | | |
| | | 89 | 9036 | | | |
| | | 90 | 9100 | | | |
| | | 91 | 9104 | | | |
| | | 92 | 9108 | | | |
| | | 93 | 9112 | | | |
| | | 94 | 9116 | | | |
| | | 95 | 9120 | | | |
| | | 96 | 9124 | | | |


| | | | | | | |
|---------|-----|-----|------|----------------------|-----|---------------|
| BLOCK C | LOT | 97 | 2300 | FLOWER SPRING STREET | N/S | PUBLIC STREET |
| | | 98 | 2308 | | | |
| | | 99 | 2312 | | | |
| | | 100 | 2316 | | | |
| | | 101 | 2320 | | | |
| | | 102 | 2328 | | | |
| | | 103 | 2332 | | | |
| | | 104 | 2336 | | | |
| | | 105 | 2340 | | | |
| | | 106 | 2400 | | | |
| | | 107 | 2408 | | | |
| | | 108 | 2412 | | | |
| | | 109 | 2416 | | | |
| | | 110 | 2420 | | | |
| | | 111 | 2424 | | | |
| | | 112 | 2428 | | | |

COMMON AREA:

| | | | | | |
|-----|---|------|------------------|-----|---------------|
| LOT | A | 2307 | THUNDER GREY WAY | N/S | PUBLIC STREET |
| | B | 2306 | | | |
| | C | 2310 | | | |

STREETS WITH NO ADDRESSES: GREENSPRING STREET N/S PUBLIC STREET
 PINWOOD HILLS DRIVE E/W PUBLIC STREET

CITY OF LAS VEGAS
 DEPARTMENT OF COMMUNITY
 PLANNING & DEVELOPMENT

 MATT PINJUV, PLANNER

MASTER SUBDIVISION ADDRESS: 9119 COTTON ROSE WAY

MP/dr